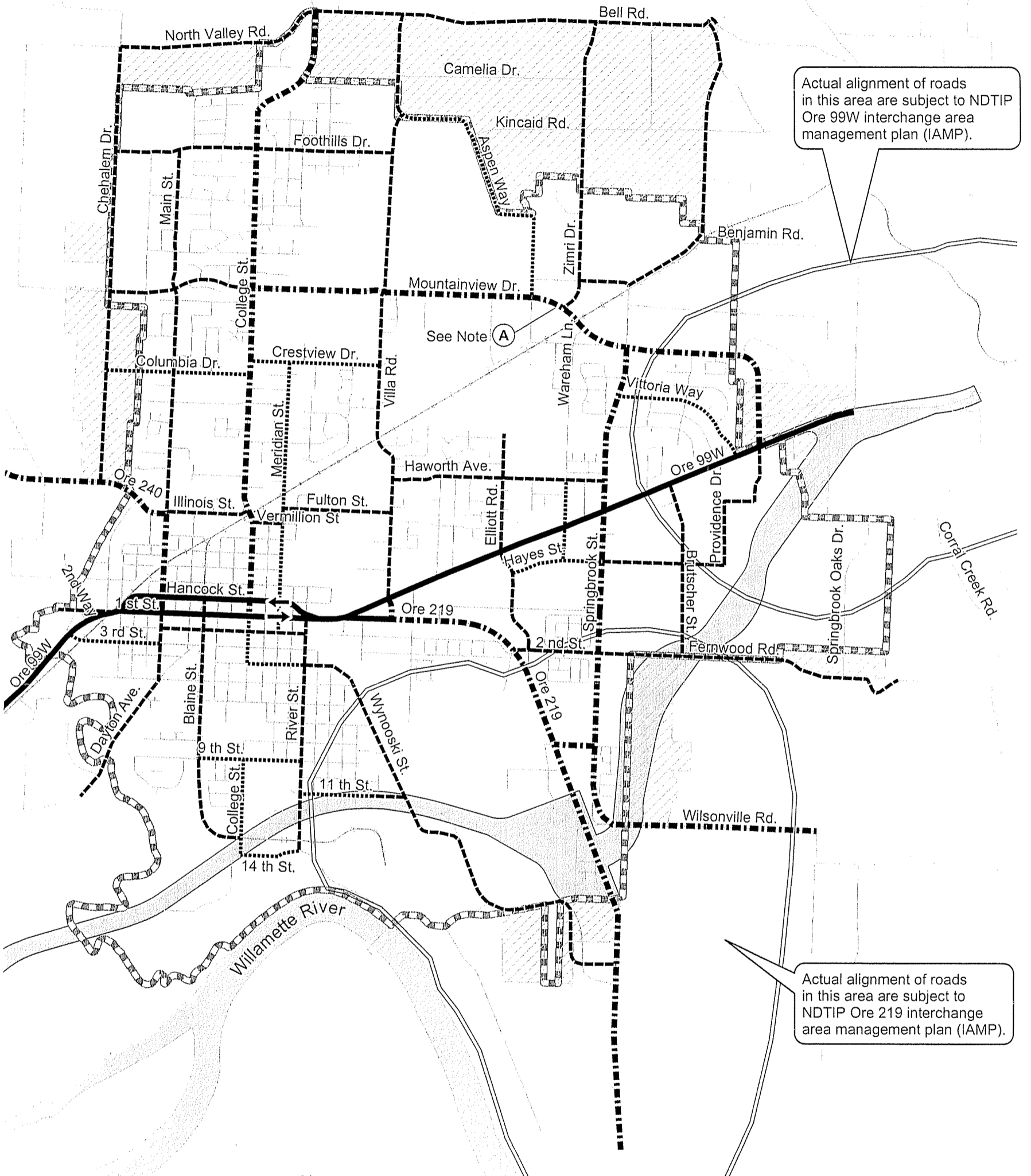


N



Actual alignment of roads in this area are subject to NDTIP Ore 99W interchange area management plan (IAMP).

Actual alignment of roads in this area are subject to NDTIP Ore 219 interchange area management plan (IAMP).

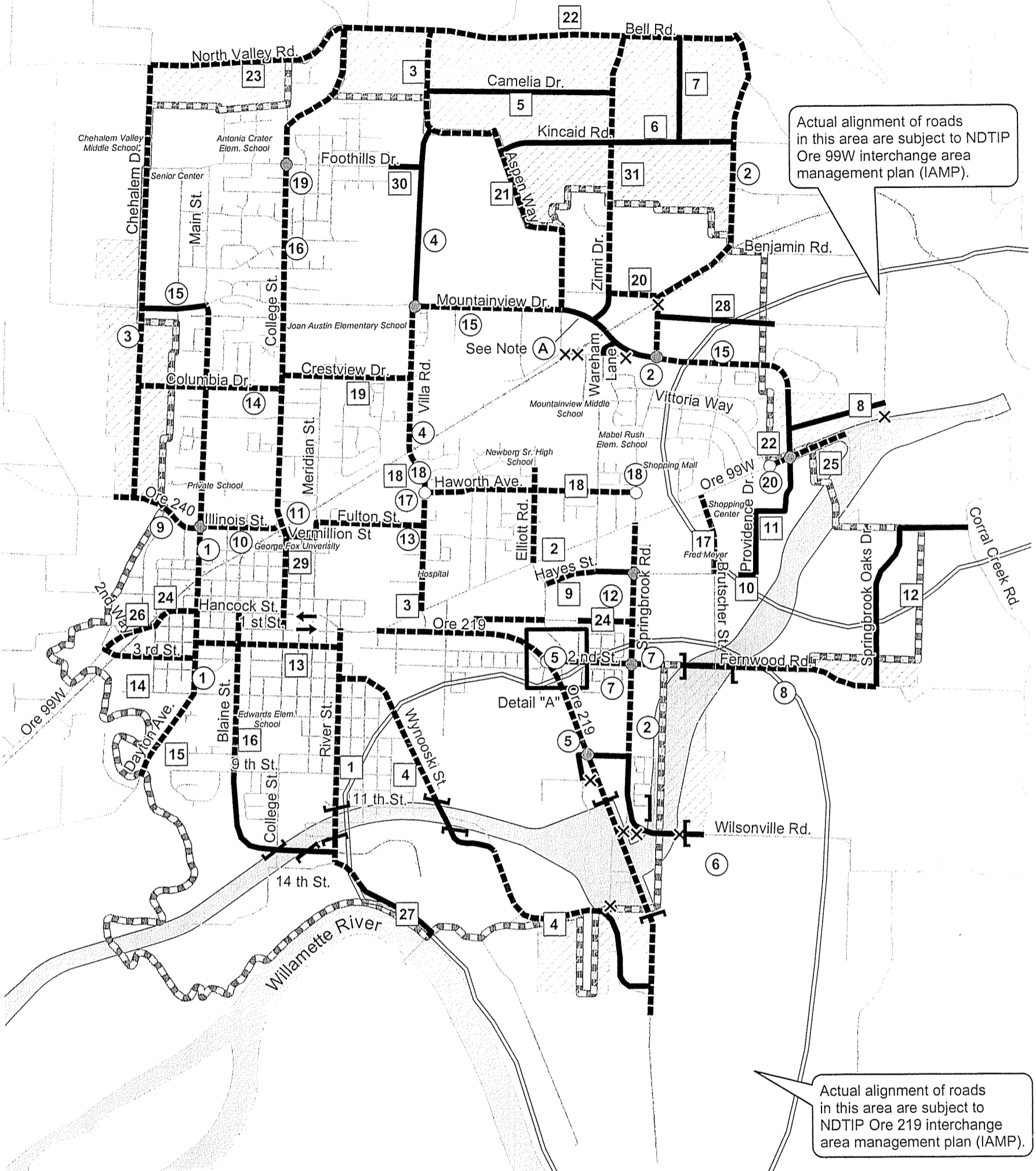
Notes:

- (A) The configuration and alignment of Mountainview Drive in this area is subject to the major street alignment location review process as outlined in the development code.
- Street located outside of Urban Growth Boundary are outside of Newberg's jurisdiction. If a proposed roadway alignment extends outside the UGB, than a plan amendment is required. Improvements recommended would need to be coordinated with Yamhill County.

LEGEND

- Statewide Highway
- Major Arterial
- Minor Arterial
- Major Collector
- Minor Collector
- Interchange Area Management Plan Boundary
- Urban Growth Boundary
- Urban Reserve Area
- Railroad
- Streets
- River

FUNCTIONAL CLASSIFICATION PLAN  
NEWBERG, OR.



Actual alignment of roads in this area are subject to NDTIP Ore 99W interchange area management plan (IAMP).

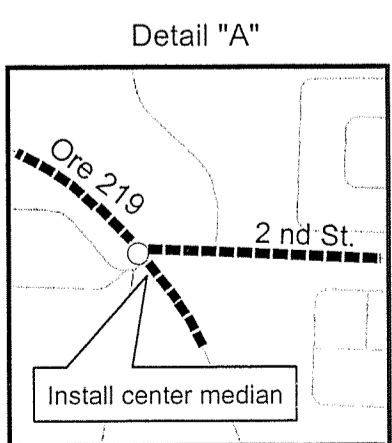
Actual alignment of roads in this area are subject to NDTIP Ore 219 interchange area management plan (IAMP).

**LEGEND**

- Capacity Project
- Non-capacity Project
- Bypass
- Proposed Street
- Street Improvements
- Future Traffic Signals
- Other Intersection Improvements
- Interchange Area Management Plan Boundary
- Proposed Grade Separated Crossing
- Proposed Street Closure
- Urban Growth Boundary
- Urban Reserve Area
- Railroad
- Streets
- River

**Notes:**

- The configuration and alignment of Mountainview Drive in this area is subject to the major street alignment location review process as outlined in the development code.
- Street located outside of Urban Growth Boundary are outside of Newberg's jurisdiction. If a proposed roadway alignment extends outside the UGB, then a plan amendment is required. Improvements recommended would need to be coordinated with Yamhill County.
- Projects that are exclusively bike or pedestrian improvements are shown in figure 6-8 and 6-9.



**STREET IMPROVEMENTS  
NEWBERG, OR.** FIGURE  
**6-3**