

# City of La Grande


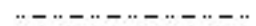
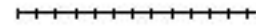




## Comprehensive Plan

### Comprehensive Plan

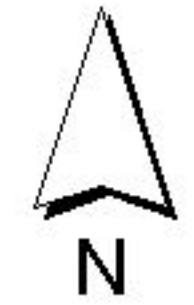
#### Designations

-  Hillside
-  Medium Density Residential
-  High Density Residential
-  Commercial
-  Industrial
-  Public Use

#### Legend

-  Powerline
-  Pipeline
-  Railroad
-  Highways
-  River
-  City Limits
-  UGB

0 2000 4000 Feet



Grande Ronde River

Adopted 10/2/2002 by the La Grande City Council

Date: 10/8/2002  
File: c:\av\avprojects\boundaries\ordinance2002