



Oregon

Theodore R. Kulongoski, Governor

Department of Land Conservation and Development

635 Capitol Street, Suite 150

Salem, OR 97301-2540

(503) 373-0050

Fax (503) 378-5518

www.lcd.state.or.us



NOTICE OF ADOPTED AMENDMENT

11/28/2011

TO: Subscribers to Notice of Adopted Plan  
or Land Use Regulation Amendments

FROM: Plan Amendment Program Specialist

SUBJECT: City of Beaverton Plan Amendment  
DLCD File Number 002-11

The Department of Land Conservation and Development (DLCD) received the attached notice of adoption. A copy of the adopted plan amendment is available for review at the DLCD office in Salem and the local government office.

Appeal Procedures\*

DLCD ACKNOWLEDGMENT or DEADLINE TO APPEAL: Monday, December 12, 2011

This amendment was submitted to DLCD for review prior to adoption with less than the required 45-day notice. Pursuant to ORS 197.830(2)(b) only persons who participated in the local government proceedings leading to adoption of the amendment are eligible to appeal this decision to the Land Use Board of Appeals (LUBA).

If you wish to appeal, you must file a notice of intent to appeal with the Land Use Board of Appeals (LUBA) no later than 21 days from the date the decision was mailed to you by the local government. If you have questions, check with the local government to determine the appeal deadline. Copies of the notice of intent to appeal must be served upon the local government and others who received written notice of the final decision from the local government. The notice of intent to appeal must be served and filed in the form and manner prescribed by LUBA, (OAR Chapter 661, Division 10). Please call LUBA at 503-373-1265, if you have questions about appeal procedures.

**\*NOTE:** The Acknowledgment or Appeal Deadline is based upon the date the decision was mailed by local government. A decision may have been mailed to you on a different date than it was mailed to DLCD. As a result, your appeal deadline may be earlier than the above date specified. NO LUBA Notification to the jurisdiction of an appeal by the deadline, this Plan Amendment is acknowledged.

Cc: Jana Fox, City of Beaverton  
Angela Lazarean, DLCD Urban Planning Specialist  
Anne Debbaut, DLCD Regional Representative  
Thomas Hogue, DLCD Economic Development Policy Analyst

<paa> YA



FORM 2

DLCD

# Notice of Adoption

This Form 2 must be mailed to DLCD within **5-Working Days after the Final Ordinance is signed** by the public Official Designated by the jurisdiction and all other requirements of ORS 197.615 and OAR 660-018-000

In person  electronic  mailed

DEPT OF

NOV 22 2011

LAND CONSERVATION AND DEVELOPMENT

For Office Use Only

Jurisdiction: **City of Beaverton**

Local file number: **ZMA2011-0001**

Date of Adoption: **11/16/2011**

Date Mailed: **11/21/2011**

Was a Notice of Proposed Amendment (Form 1) mailed to DLCD?  Yes  No Date: 8/12/2011

Comprehensive Plan Text Amendment

Comprehensive Plan Map Amendment

Land Use Regulation Amendment

Zoning Map Amendment

New Land Use Regulation

Other:

Summarize the adopted amendment. Do not use technical terms. Do not write "See Attached".

Rezoning of 5 properties from the obsolete Office Commercial (OC) zoning designation to Community Service (CS) zoning. The OC zone was deleted as part of a code update done in July 2010. The new zoning is consistent with the comprehensive plan designation of Corridor.

Does the Adoption differ from proposal? No, no explanation is necessary

Plan Map Changed from: **N/A**

to: **N/A**

Zone Map Changed from: **Office Commercial (OC)** to: **Community Service (CS)**

Location: **Bethany/Cornell Area**

Acres Involved: **10**

Specify Density: Previous: **N/A**

New: **N/A**

Applicable statewide planning goals:

**1**  **2**  **3**  **4**  **5**  **6**  **7**  **8**  **9**  **10**  **11**  **12**  **13**  **14**  **15**  **16**  **17**  **18**  **19**

Was an Exception Adopted?  YES  NO

Did DLCD receive a Notice of Proposed Amendment...

45-days prior to first evidentiary hearing?

Yes  No

If no, do the statewide planning goals apply?

Yes  No

If no, did Emergency Circumstances require immediate adoption?

Yes  No

DLCD File No. 002-11 (18935) [16837]

**DLCD file No.** \_\_\_\_\_

Please list all affected State or Federal Agencies, Local Governments or Special Districts:

Washington County DLUT  
Metro

---

Local Contact: **Jana Fox**

Phone: **(503) 526-3710** Extension:

Address: **PO Box 4755**

Fax Number: **503-526-3720**

City: **Beaverton**

Zip: **97076-**

E-mail Address: **jfox@beavertonoregon.gov**

---

### **ADOPTION SUBMITTAL REQUIREMENTS**

**This Form 2 must be received by DLCD no later than 5 working days after the ordinance has been signed by the public official designated by the jurisdiction to sign the approved ordinance(s) per ORS 197.615 and OAR Chapter 660, Division 18**

1. This Form 2 must be submitted by local jurisdictions only (not by applicant).
2. When submitting the adopted amendment, please print a completed copy of Form 2 on light green paper if available.
3. Send this Form 2 and one complete paper copy (documents and maps) of the adopted amendment to the address below.
4. Submittal of this Notice of Adoption must include the final signed ordinance(s), all supporting finding(s), exhibit(s) and any other supplementary information (ORS 197.615 ).
5. Deadline to appeals to LUBA is calculated **twenty-one (21) days** from the receipt (postmark date) by DLCD of the adoption (ORS 197.830 to 197.845 ).
6. In addition to sending the Form 2 - Notice of Adoption to DLCD, please also remember to notify persons who participated in the local hearing and requested notice of the final decision. (ORS 197.615 ).
7. Submit **one complete paper copy** via United States Postal Service, Common Carrier or Hand Carried to the DLCD Salem Office and stamped with the incoming date stamp.
8. Please mail the adopted amendment packet to:

**ATTENTION: PLAN AMENDMENT SPECIALIST  
DEPARTMENT OF LAND CONSERVATION AND DEVELOPMENT  
635 CAPITOL STREET NE, SUITE 150  
SALEM, OREGON 97301-2540**

9. **Need More Copies?** Please print forms on 8½ -1/2x11 green paper only if available. If you have any questions or would like assistance, please contact your DLCD regional representative or contact the DLCD Salem Office at (503) 373-0050 x238 or e-mail [plan.amendments@state.or.us](mailto:plan.amendments@state.or.us).

<http://www.oregon.gov/LCD/forms.shtml>

Updated April 22, 2011

ORDINANCE NO. 4573

**AN ORDINANCE AMENDING ORDINANCE NO. 2050,  
THE ZONING MAP, ZMA 2011-0001, CORNELL/  
BETHANY OFFICE COMMERCIAL ZONING MAP  
AMENDMENT**

**WHEREAS,** on September 28, 2011, the Planning Commission conducted a public hearing to consider a City-initiated application to amend Ordinance No. 2050, the Zoning Map, designating five parcels in the vicinity of Cornell Road and Bethany Boulevard from the obsolete Office Commercial zoning designation to the Community Service zoning designation; and

**WHEREAS,** the legislative zoning map amendment will change the zoning of the subject parcels from OC (Office Commercial) to CS (Community Service); and

**WHEREAS,** the Planning Commission received and considered the submitted staff report, exhibits, public testimony and staff recommended approval of this zoning map amendment; and

**WHEREAS,** no appeals were filed with the City; and

**WHEREAS,** the Council adopts as to criteria applicable to this request and findings thereon the Planning Division Staff Report dated September 21, 2011, and Planning Commission Land Use Order No. 2261; Now, therefore,

**THE CITY OF BEAVERTON ORDAINS AS FOLLOWS:**

**Section 1.** Ordinance No. 2050, the Zoning Map, is amended to designate the parcels identified in Section 2 to the zoning designation CS (Community Service).

**Section 2.** The properties affected by this ordinance are depicted in the attached map, marked Exhibit "A" and listed in Exhibit "B" and incorporated herein.


First reading this 25th day of October, 2011.

Second reading and passage this 15th day of November, 2011.

Approved by the Mayor this 16th day of November, 2011.

ATTEST:

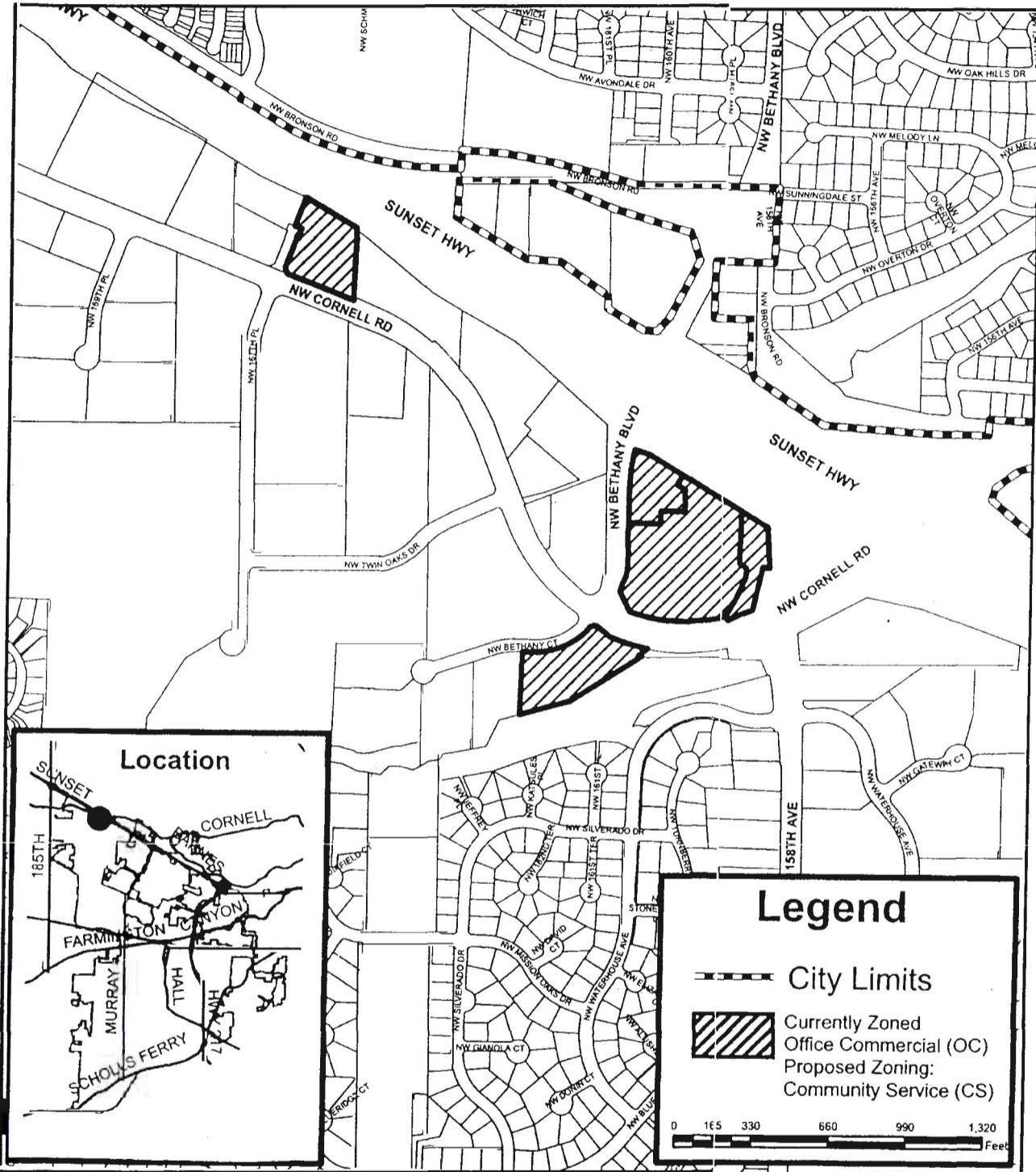
APPROVED:

  
CATHY JANSEN, City Recorder

  
DENNY DOYLE, Mayor

# VICINITY MAP

EXHIBIT A  
Ordinance No. 4573



**Cornell / Bethany  
Office Commercial ZMA**  
COMMUNITY DEVELOPMENT DEPARTMENT  
Planning Division

8/8/11 N  
Tax Lot #'s  
Various  
Application #  
ZMA2011-0001

EXHIBIT B

Ordinance No. 4573

<u>Map &amp; Tax Lot</u>	<u>New Zoning</u>
1N131AA-00700	Community Service (CS)
1N132BB-01400	Community Service (CS)
1N132BB-01500	Community Service (CS)
1N132BB-01600	Community Service (CS)
1N132BC-05200	Community Service (CS)




**CITY of BEAVERTON**

Community Development Department  
4755 S.W. Griffith Drive  
P.O. Box 4755  
Beaverton, OR 97076-4755

**ADDRESS SERVICE  
REQUESTED**

**PRESORTED  
FIRST CLASS**



UNITED STATES POSTAGE  
  
FITNEY BOWES  
02 1A \$ 00.49<sup>3</sup>  
0004373521 NOV 21 2011  
MAILED FROM ZIP CODE 97005

**ATTENTION: PLAN AMENDMENT  
SPECIALIST  
DEPARTMENT OF LAND  
CONSERVATION AND DEVELOPMENT  
635 CAPITOL STREET NE, SUITE 150  
SALEM, OR 97301-2540**

**DEPT OF**

**NOV 22 2011**

**LAND CONSERVATION  
AND DEVELOPMENT**

71 JRBANR1 97301

