

Idaho County
Revised Wildfire Mitigation Plan



Idaho County, Idaho,
Revised Wildland-Urban
Interface
Wildfire Mitigation Plan

Revised October 6, 2009

Volume II of II

Vision: Institutionalize and promote a countywide hazard mitigation ethic through leadership, professionalism, and excellence, leading the way to a safe, sustainable Idaho County.



Table of Contents

I	APPENDIX I MAPS.....	1
I.1	Map Legend for All Maps.....	1
I.2	Shaded Elevation Relief of Idaho County.....	2
I.3	Idaho County Ownership Map.....	3
I.4	Rural Fire Districts: Existing.....	4
I.5	Rural Fire Districts: Existing & Proposed.....	5
I.6	Rural Fire Districts: Proposed South Fork Clearwater River Volunteer Fire Department.....	6
I.7	Rural Fire Districts: Proposed Glenwood.....	7
I.8	Rural Fire Districts: Proposed Harpster/Grangeville VFD Extension.....	8
I.9	Wildland Fire Protection in Idaho County.....	9
I.10	Past Wildfires in Idaho County.....	10
I.11	Fire Prone Landscapes in Idaho County.....	11
I.12	Historic Fire Regime in Idaho County.....	12
I.13	Fire Regime Condition Class in Idaho County.....	13
I.14	Predicted Fire Severity in Idaho County.....	14
I.15	Wildland-Urban Interface and Significant Infrastructure 2005.....	15
I.16	Updated Wildland Urban Interface Map (2007) in Idaho County, Idaho.....	16
I.17	Proposed Treatment Areas: Overview.....	17
I.18	Proposed Treatment Areas: Dixie.....	18
I.19	Proposed Treatment Areas: Dixie South.....	19
I.20	Proposed Treatment Areas: Elk City.....	20
I.21	Proposed Treatment Areas: Fall Creek to Mount Idaho, Newsome.....	21
I.22	Proposed Treatment Areas: Harpster, Clearwater.....	22
I.23	Proposed Treatment Areas: Kooskia, Stites, Kamiah.....	23
I.24	Proposed Treatment Areas: Lowell.....	24
I.25	Proposed Treatment Areas: Mount Idaho, Grangeville.....	25
I.26	Proposed Treatment Areas: NE corner of Idaho County.....	26
I.27	Proposed Treatment Areas: NW of Boles.....	27
I.28	Proposed Treatment Areas: South of Pinehurst.....	28
I.29	Proposed Treatment Areas: Red River Area.....	29
I.30	Proposed Treatment Areas: Riggins Area.....	30
I.31	Proposed Treatment Areas: Warren to French Creek.....	31
I.32	Proposed Treatment Areas: Whitebird to Slate Creek.....	32
I.33	Proposed Treatment Areas: Woodland to Glenwood.....	33
II	APPENDIX II WILDFIRE IGNITIONS IN IDAHO COUNTY.....	34
II.1	Wildfire Ignitions; Idaho Department of Lands Protection Areas 1983-2002.....	34
II.2	Wildfire Ignitions; Clearwater and Nez Perce National Forests 1981-2000.....	58
II.3	Wildfire Ignitions: Payette National Forest 1956-2002.....	101
III	APPENDIX III PUBLIC SURVEY.....	115
III.1	Public Mail Survey Public Letter #1.....	115
III.2	Public Mail Survey Public Letter #2.....	122
III.3	Public Mail Survey Public Letter #3.....	123
IV	APPENDIX IV COMMENTS RECEIVED DURING THE COMMITTEE AND PUBLIC REVIEW PERIODS.....	125
IV.1	Bureau of Land Management.....	125
IV.2	Secesh Resident.....	125
IV.3	Glenwood-Caribel Fire District.....	127
IV.4	Idaho County Resident.....	128
IV.5	Idaho Conservation League.....	128
IV.6	Avista Utilities.....	131
IV.7	Idaho County Commissioner.....	131

IV.8	<i>Idaho County Disaster Management Coordinator</i>	132
IV.9	<i>Grangeville Resident</i>	132
IV.10	<i>Ridge Runners Fire Department</i>	134
V	APPENDIX V POTENTIAL FUNDING SOURCES	145
V.1	<i>Federal and State Programs</i>	145
V.2	<i>Training Programs</i>	148
V.3	<i>Research Programs</i>	149
V.4	<i>Private Foundations</i>	149
VI	APPENDIX VII FIRE DISTRICT LAWS IN IDAHO	151
VI.1	<i>Laws Governing Fire Districts in Idaho</i>	151
VI.2	<i>Creation of a New Fire Protection District</i>	151
VI.3	<i>Expanding an Existing Fire District</i>	153
VI.4	<i>Consolidation of Fire Districts</i>	155
VII	APPENDIX VII NOT-FOR-PROFIT FIRE SERVICE ORGANIZATIONS	156
VII.1	<i>Forming a Not For Profit Fire Service Organization</i>	156
VII.2	<i>Incorporation as a Non-Profit Organization</i>	156
VIII	APPENDIX VIII STATE AND FEDERAL FIRE RELATED CODES	157
VIII.1	<i>State of Idaho</i>	157
VIII.1.1	<i>Key Points of Idaho State Policy</i>	158
VIII.2	<i>Federal Policy</i>	159
VIII.2.1	<i>Key Features of the 2001 Wildland Fire Policy</i> :	160
VIII.2.2	<i>Organization</i>	161

I Appendix I Maps

This Appendix I contains the maps used to conduct the analysis used in formulating the conclusions and treatment recommendations for the Idaho County Revised Wildland-Urban Interface Wildfire Mitigation Plan.

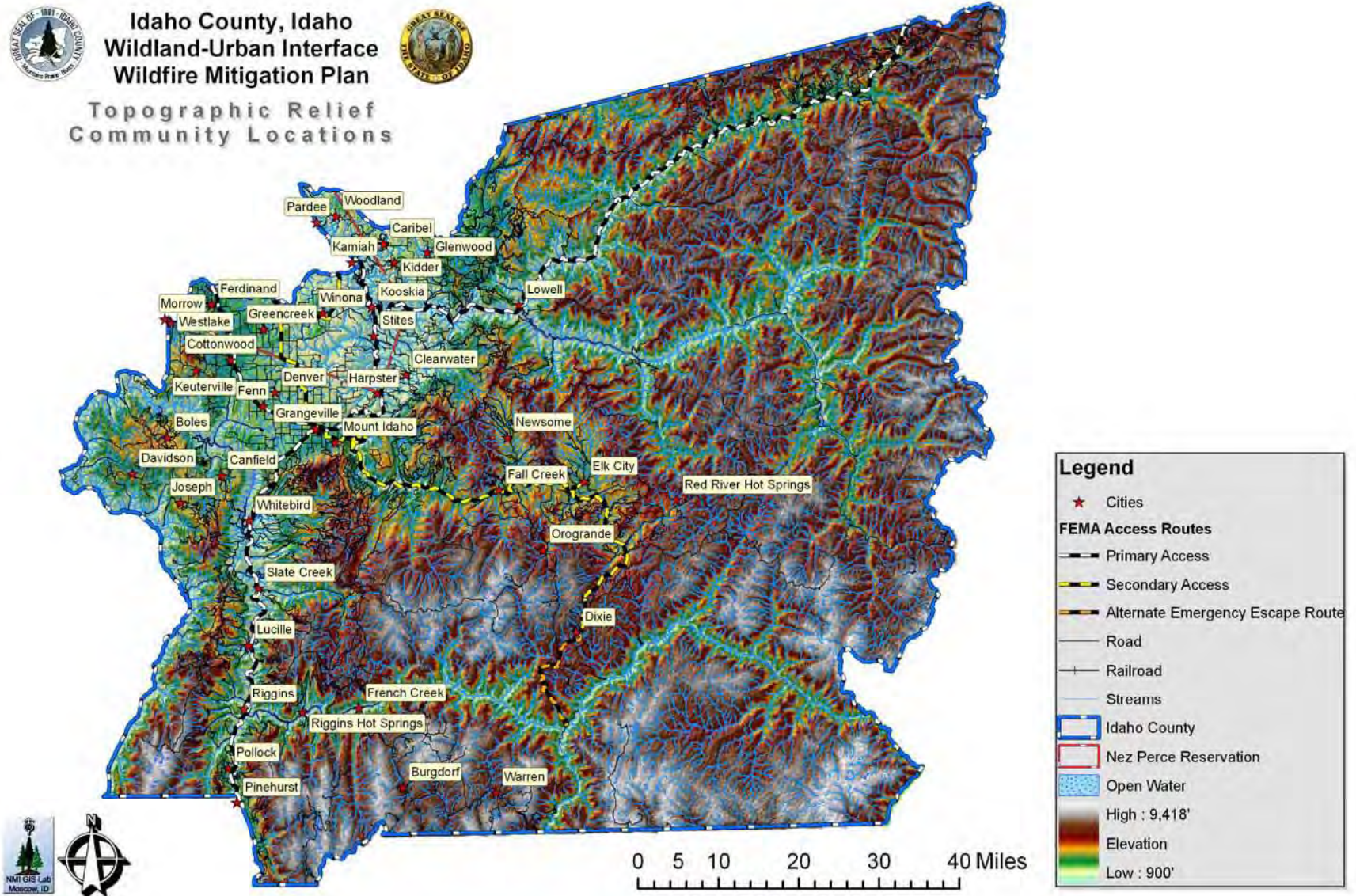
I.1 Map Legend for All Maps

Maps created and data analyzed by the Northwest Management, Inc.,
Geographical Information Systems Laboratory, 233 E. Palouse River Dr.,
P.O. Box 9748, Moscow, Idaho 83843, Tel 208-883-4488, Fax 208-883-1098
www.Consulting-Foresters.com

Northwest Management, Inc.
Geographical Information Systems Laboratory
233 East Palouse River Dr., P.O. Box 9748, Moscow, ID 83843 www.Consulting-Foresters.com

The information on the attached maps was derived from digital databases from NMI's GIS lab. Care was taken in the creation of these maps, but all maps are provided "as is" with no warranty or guarantees. Northwest Management, Inc., cannot accept any responsibility for any errors, omissions, or positional accuracy, and therefore, there are no warranties which accompany this product. Although information from Land Surveys may have been used in the creation of this product, in no way does this product represent or constitute a Land Survey. Users are cautioned to field verify information on this product before making any decisions.

1.2 Shaded Elevation Relief of Idaho County



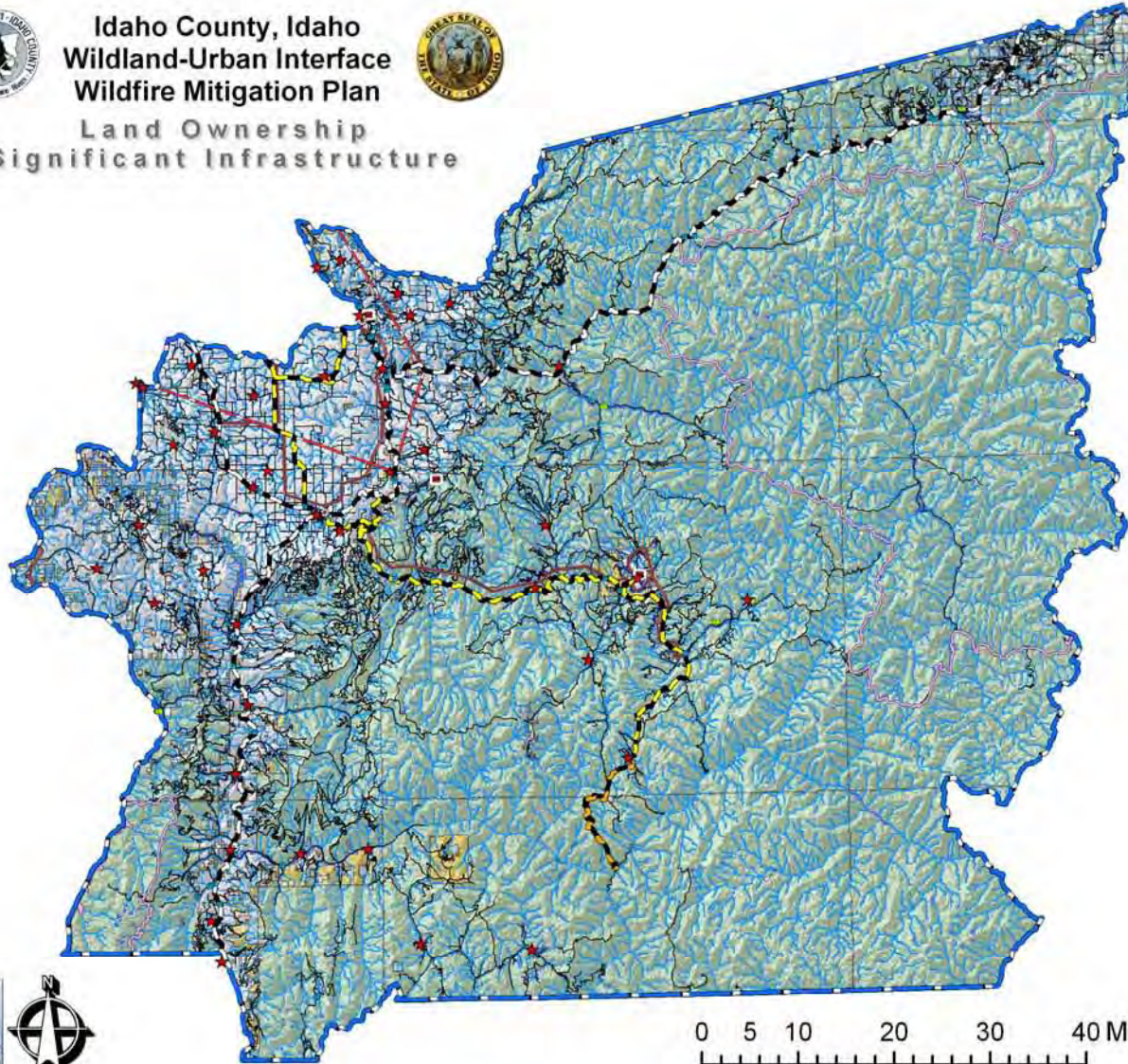
I.3 Idaho County Ownership Map



Idaho County, Idaho
Wildland-Urban Interface
Wildfire Mitigation Plan



Land Ownership
Significant Infrastructure



Legend

- ★ Cities
- Cell Tower
- USFS Repeaters
- IDL Repeaters
- Air Monitoring Stations
- Water Stations

Municipal Water

- Groundwater
- Spring-Groundwater
- Surface Water

Utilities

FEMA Access Routes

- Primary Access
- Secondary Access
- Alternate Emergency Escape Route

Road

Railroad

Streams

Idaho County

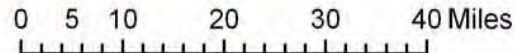
Nez Perce Reservation

Class 1 Airsheds

Open Water

Land Ownership

- B.L.M.
- Bureau of Indian Affairs
- Forest Service
- National Parks & Monuments
- State of Idaho
- U.S. Fish & Wildlife Service
- Private
- Open water



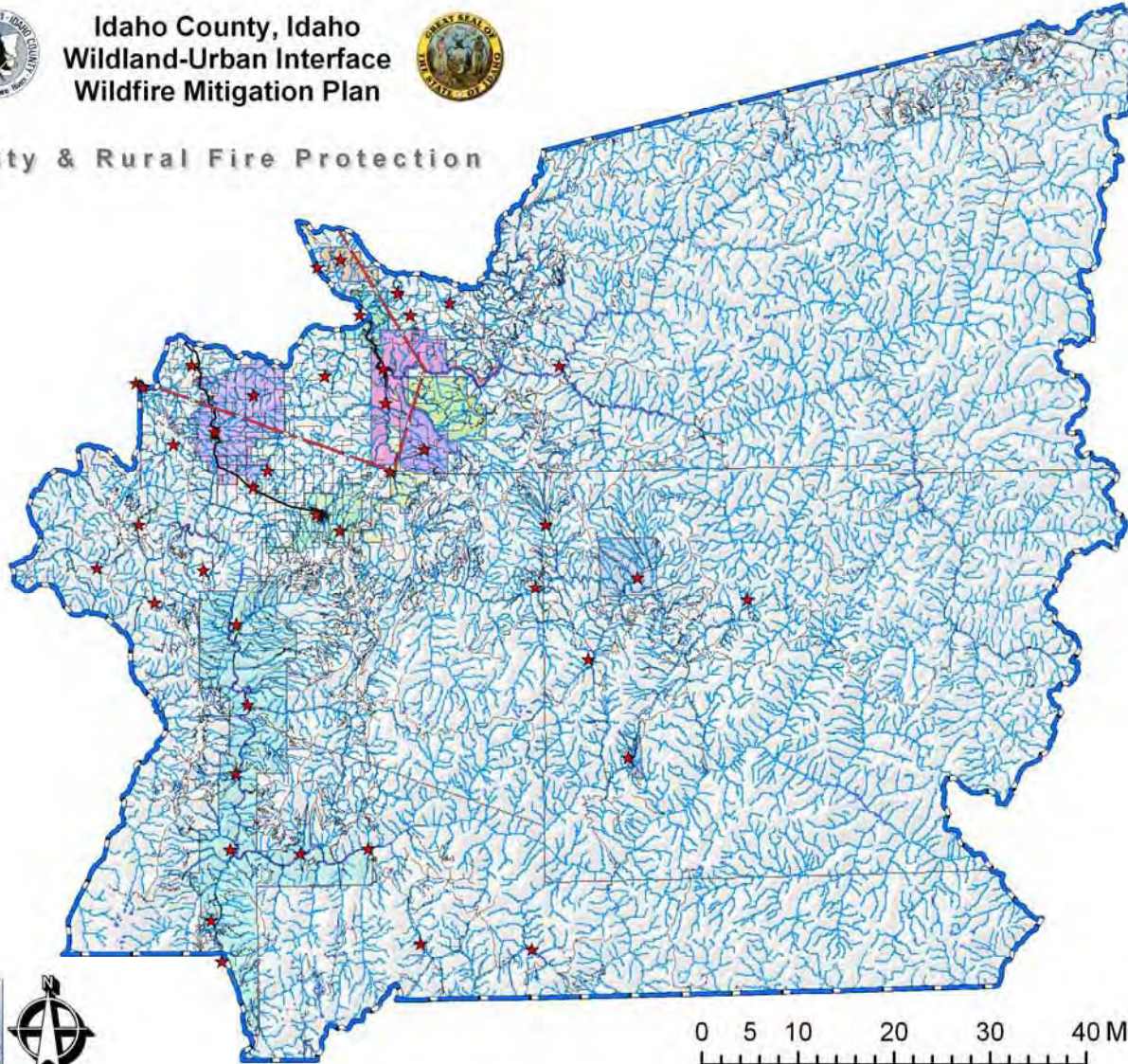
I.4 Rural Fire Districts: Existing



Idaho County, Idaho
Wildland-Urban Interface
Wildfire Mitigation Plan



City & Rural Fire Protection




Legend

- ★ Cities
- Road
- +— Railroad
- Streams
- ▭ Idaho County
- ▭ Nez Perce Reservation
- ▭ Open Water

Fire Protection

- ▭ BPC VFD
- ▭ Carrot Ridge VFD
- ▭ City of Ferdinand
- ▭ City of Stites
- ▭ Cottonwood City Fire Dept
- ▭ Cottonwood Rural Fire
- ▭ Dixie VFD
- ▭ Elk City VFD
- ▭ Grangeville City Fire
- ▭ Grangeville Rural Fire Dept
- ▭ Harpster VFA
- ▭ Kamiah Rural Fire
- ▭ Kooskia City Fire
- ▭ Kooskia VFD
- ▭ Ridge Runner VFD
- ▭ Riggins City Fire
- ▭ Salmon River VFD
- ▭ White Bird Fire
- ▭ None



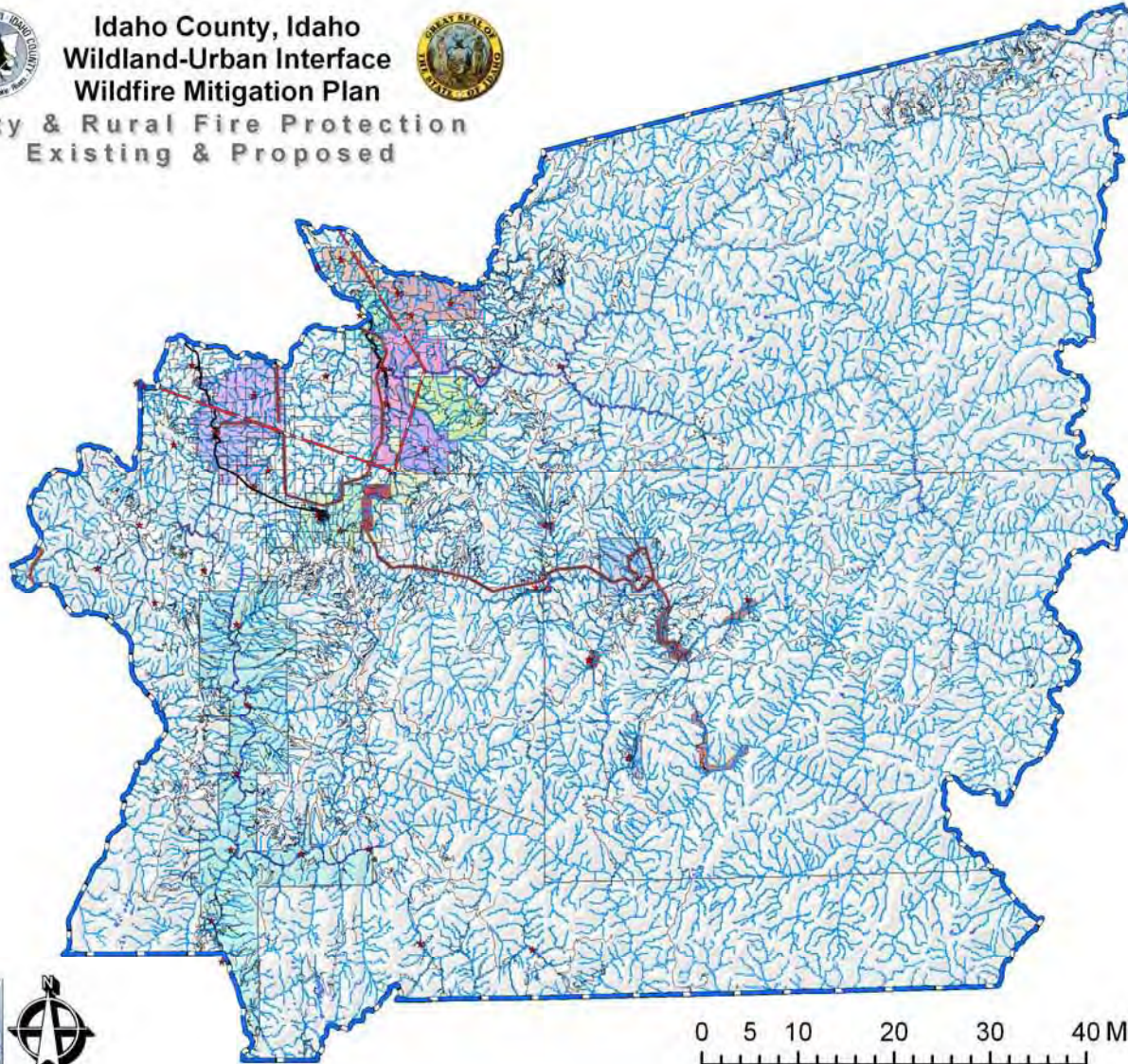
1.5 Rural Fire Districts: Existing & Proposed



Idaho County, Idaho Wildland-Urban Interface Wildfire Mitigation Plan



City & Rural Fire Protection Existing & Proposed



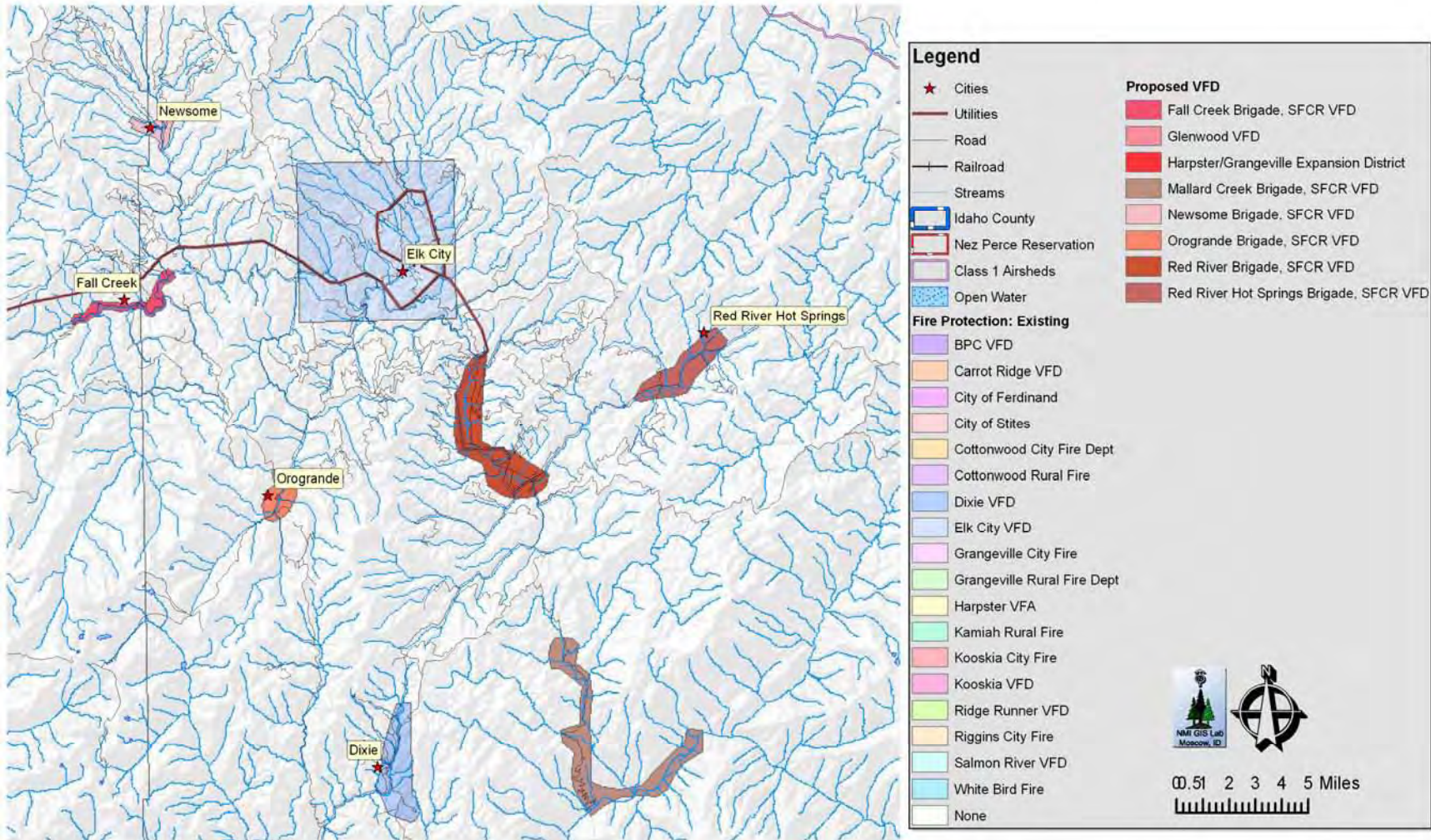
1.6 Rural Fire Districts: Proposed South Fork Clearwater River Volunteer Fire Department



Idaho County, Idaho
Wildland-Urban Interface
Wildfire Mitigation Plan



Existing and Proposed Fire Protection



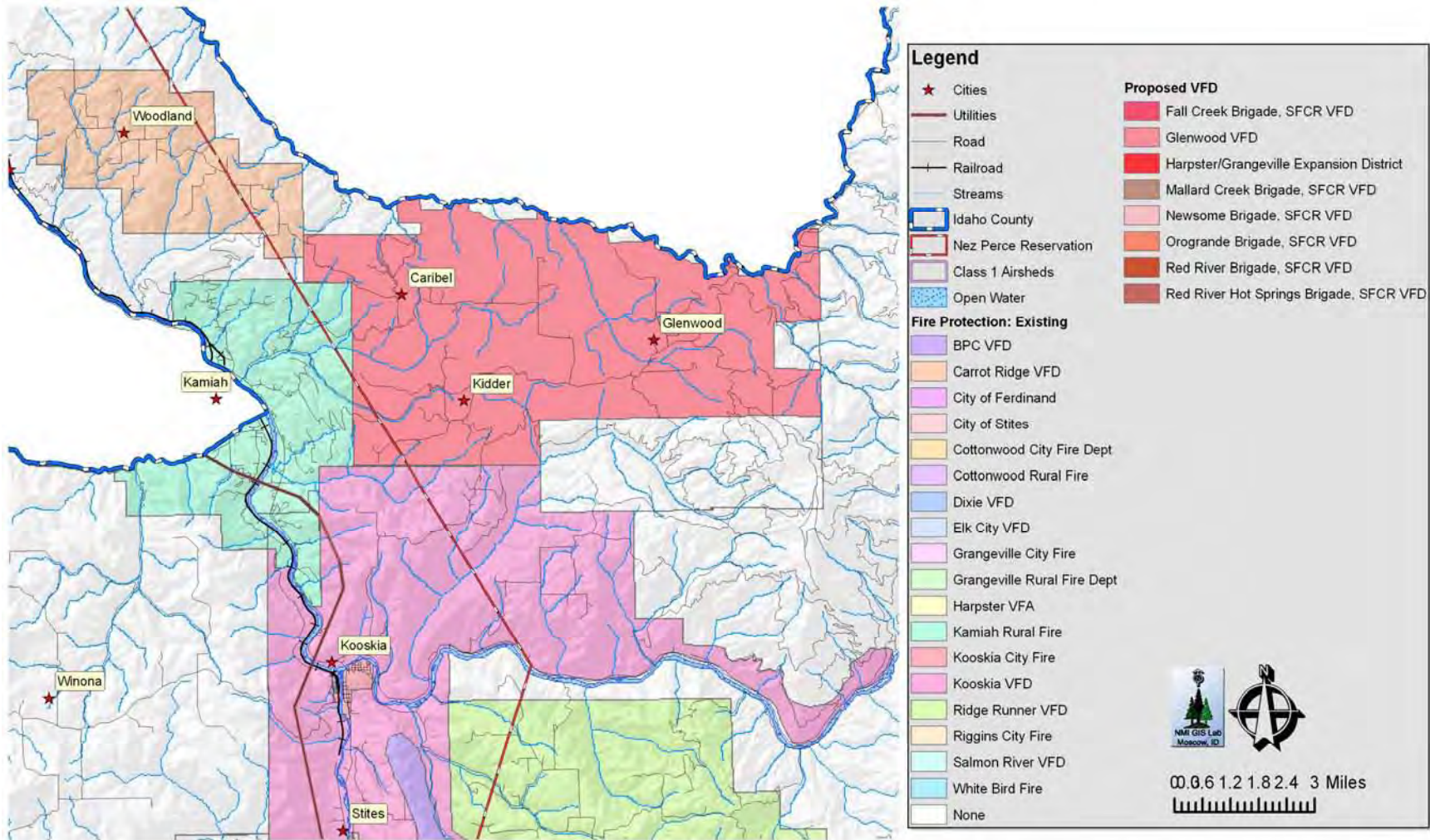
I.7 Rural Fire Districts: Proposed Glenwood



Idaho County, Idaho Wildland-Urban Interface Wildfire Mitigation Plan



Existing and Proposed Fire Protection



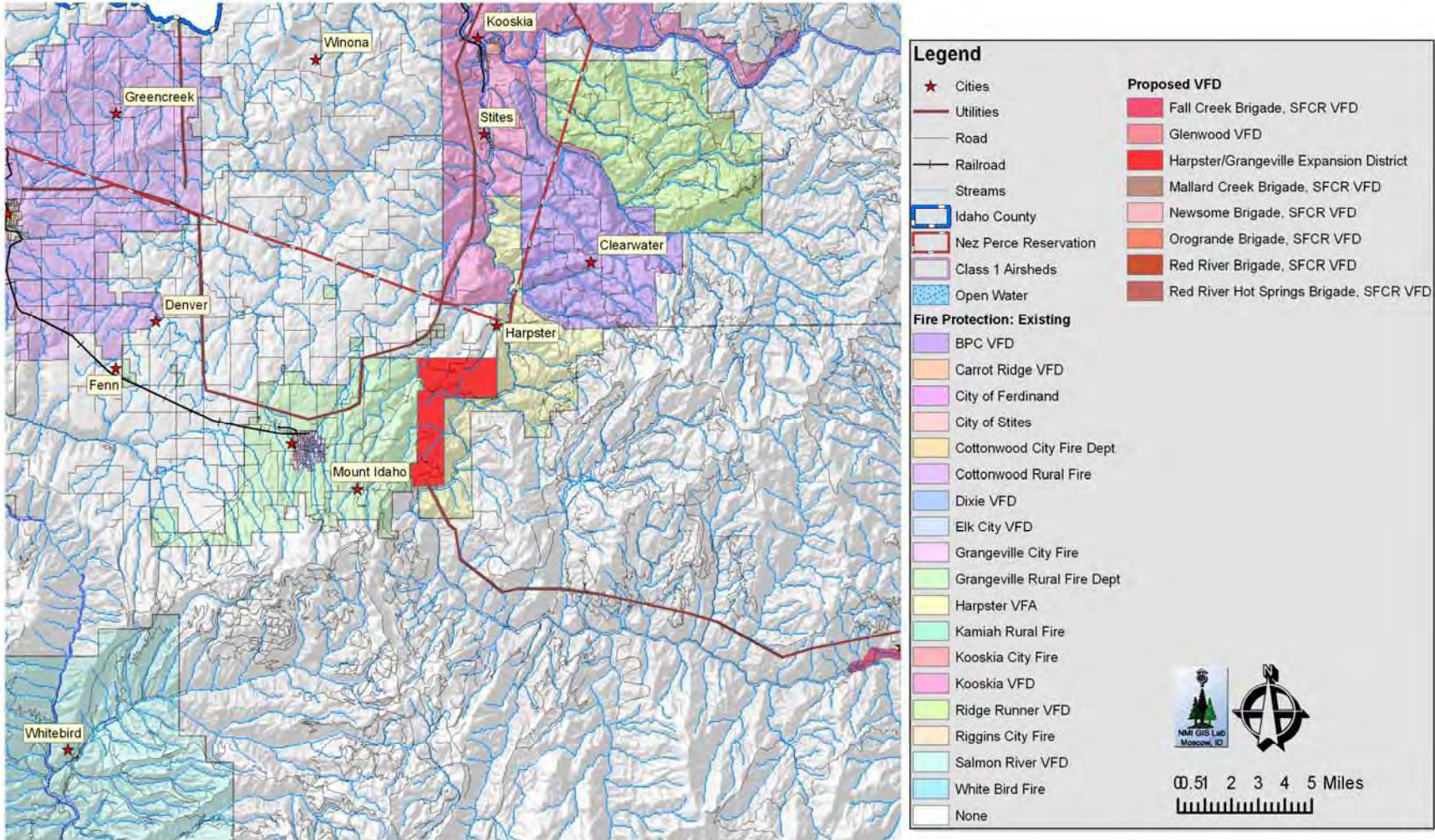
1.8 Rural Fire Districts: Proposed Harpster/Grangeville VFD Extension



Idaho County, Idaho
Wildland-Urban Interface
Wildfire Mitigation Plan



Existing and Proposed Fire Protection



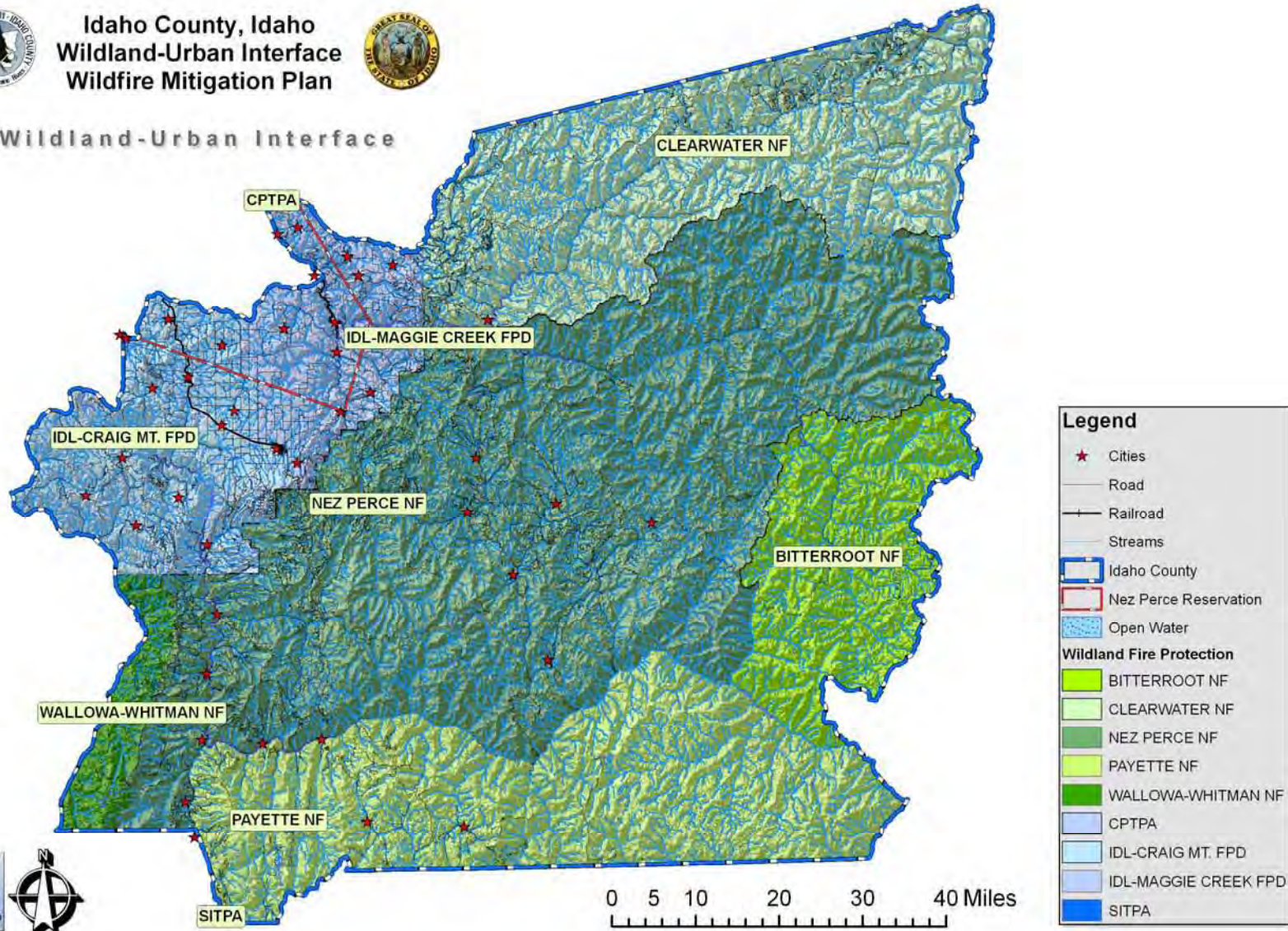
1.9 Wildland Fire Protection in Idaho County



Idaho County, Idaho
Wildland-Urban Interface
Wildfire Mitigation Plan



Wildland-Urban Interface



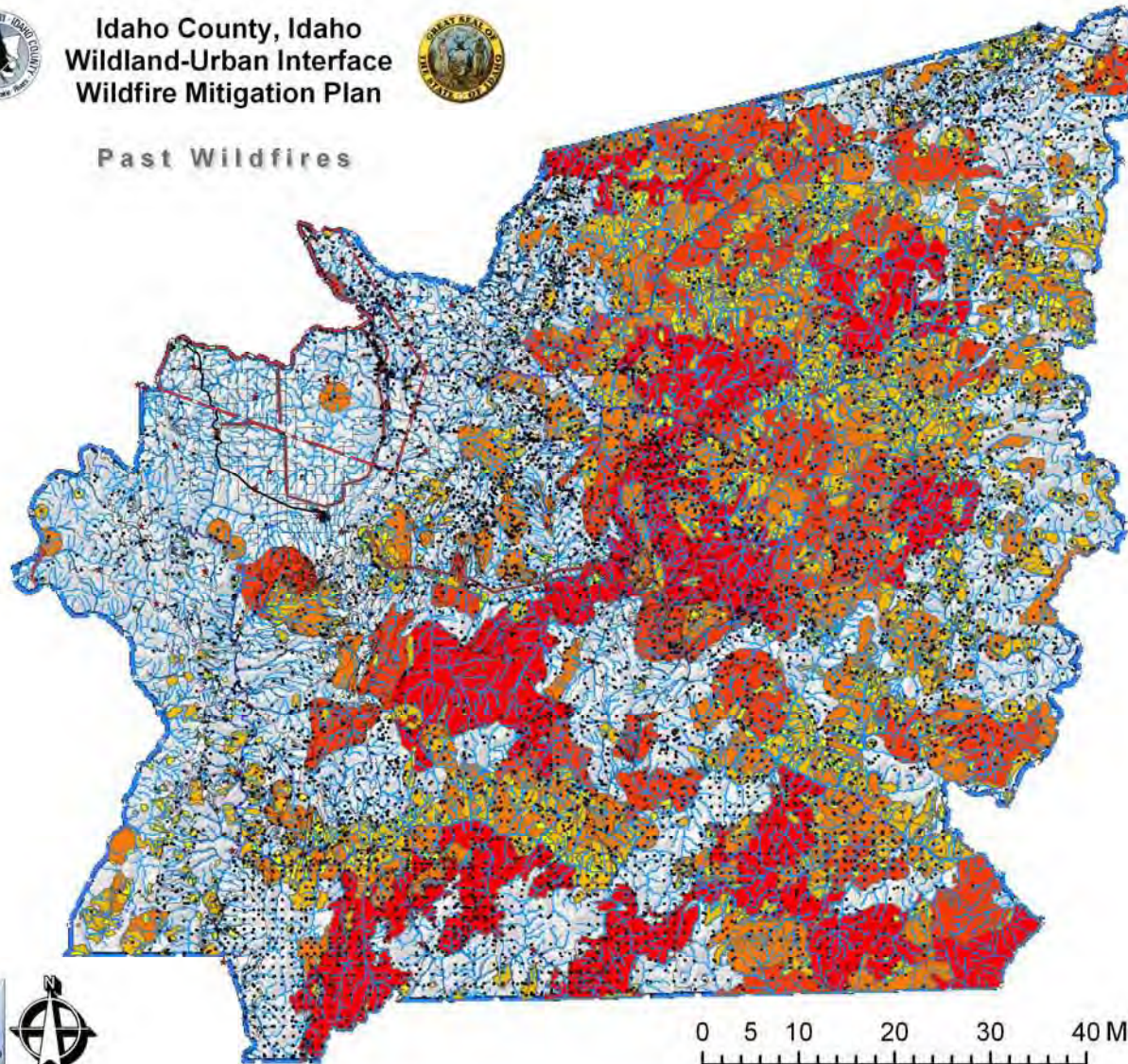
1.10 Past Wildfires in Idaho County



Idaho County, Idaho
Wildland-Urban Interface
Wildfire Mitigation Plan



Past Wildfires



Data Provided by
Nez Perce National Forest
Clearwater National Forest
Payette National Forest

Legend

- * Cities
- Wildfire Ignitions
- Utilities
- Road
- + Railroad
- Streams
- ▭ Idaho County
- ▭ Nez Perce Reservation
- ▭ Open Water

Wildfire Acres

- ▭ 0 - 500
- ▭ 500 - 2,500
- ▭ 2,500 - 10,000
- ▭ 10,000 - 30,000
- ▭ 30,000 - 85,000



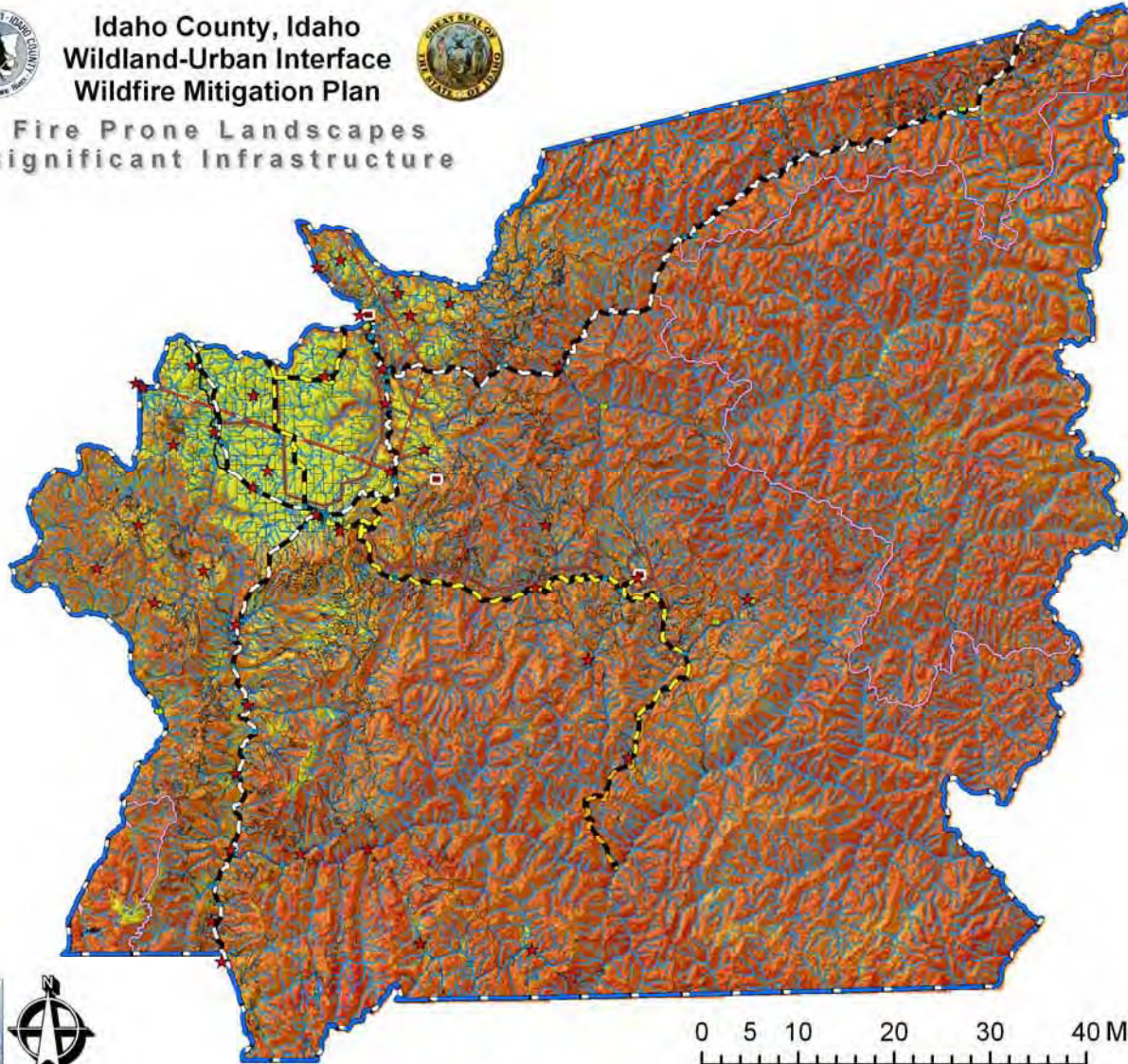
1.11 Fire Prone Landscapes in Idaho County



Idaho County, Idaho
Wildland-Urban Interface
Wildfire Mitigation Plan




Fire Prone Landscapes
Significant Infrastructure

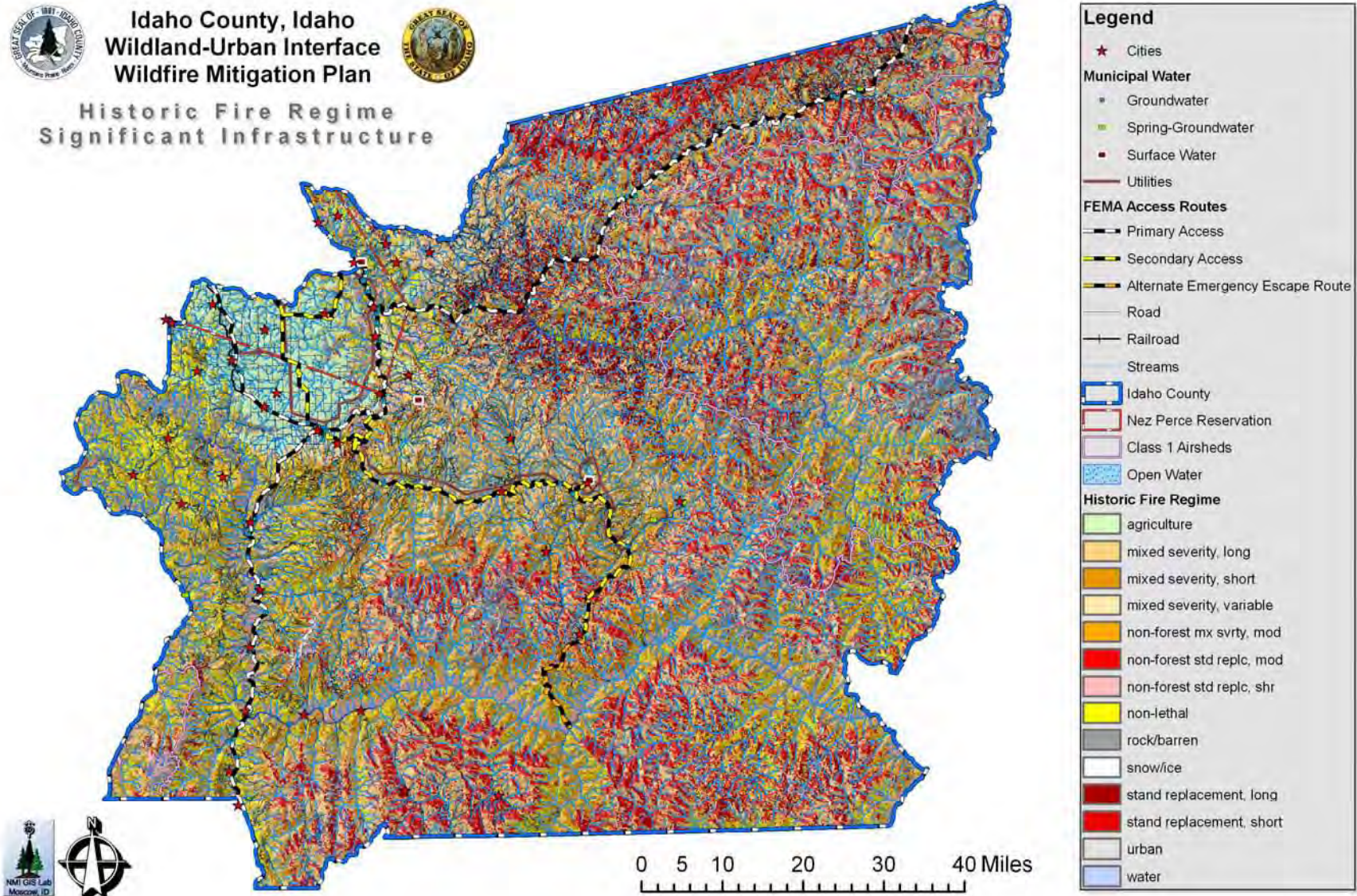


Legend

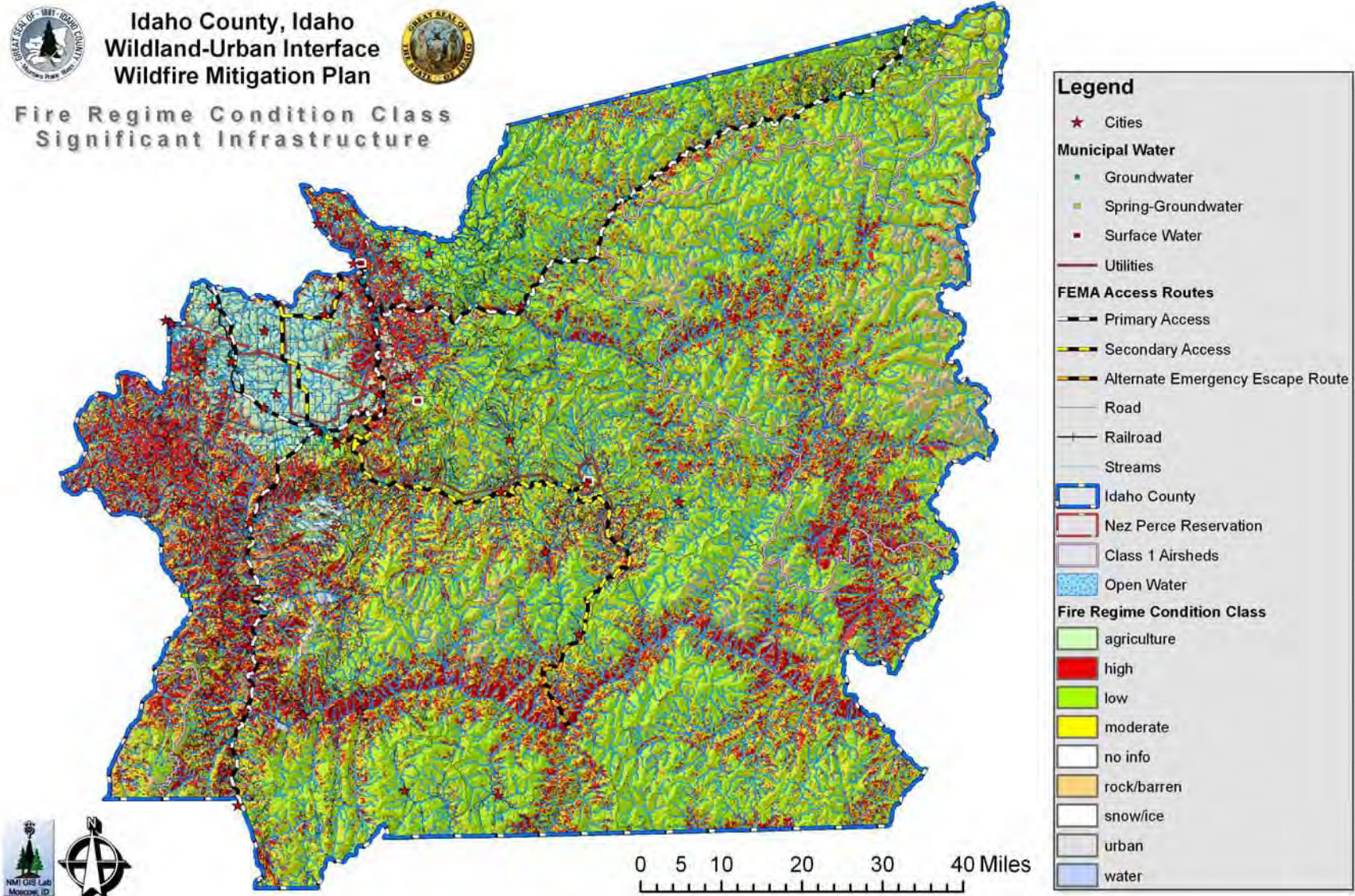
- ★ Cities
- Municipal Water**
 - Groundwater
 - Spring-Groundwater
 - Surface Water
- Utilities
- FEMA Access Routes**
 - Primary Access
 - Secondary Access
 - Alternate Emergency Escape Route
- Road
- Railroad
- Streams
- ▭ Idaho County
- ▭ Nez Perce Reservation
- ▭ Class 1 Airsheds
- ▭ Open Water
- ▭ High
- ▭ Fire Prone Landscapes
- ▭ Low



I.12 Historic Fire Regime in Idaho County



I.13 Fire Regime Condition Class in Idaho County



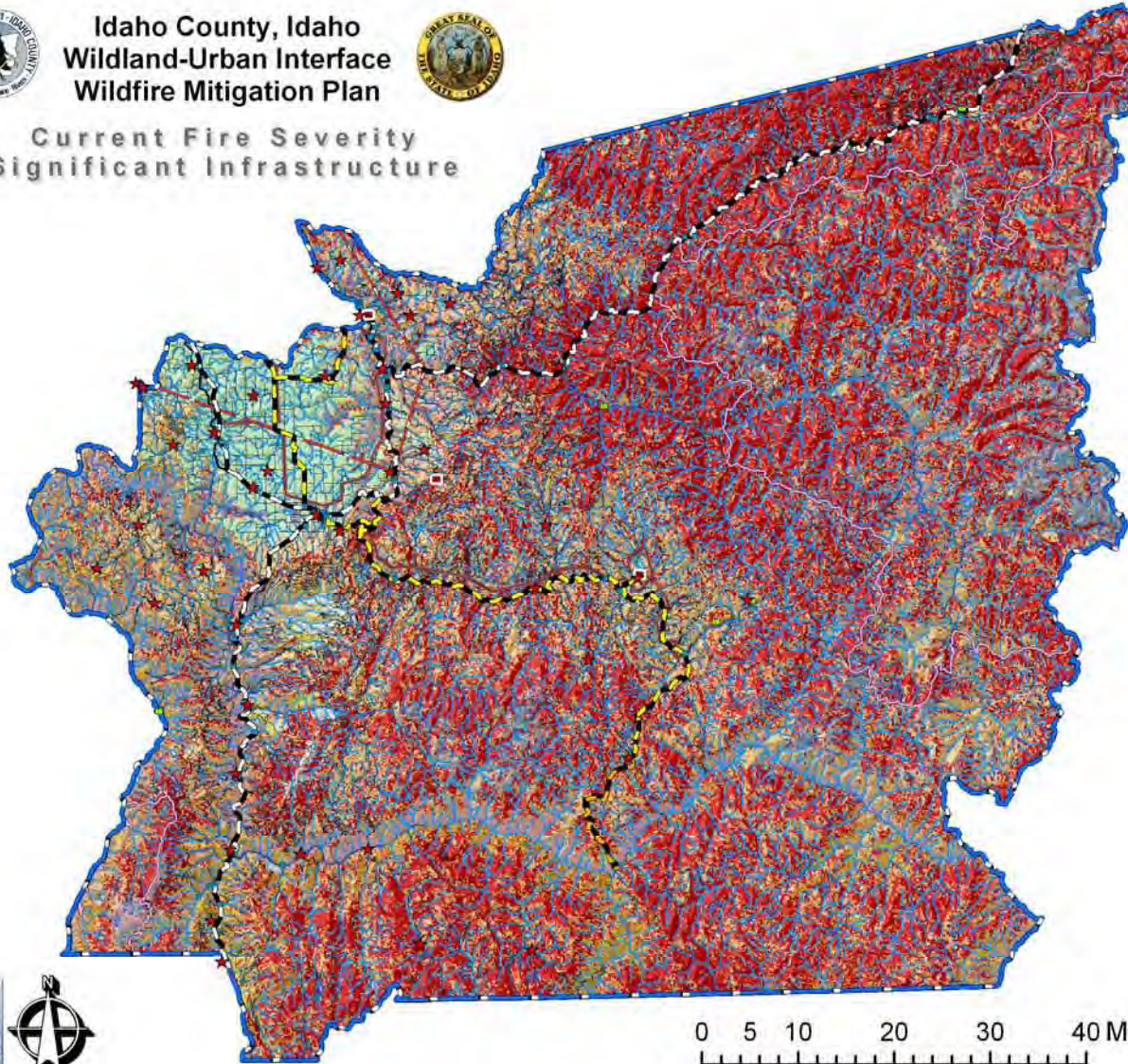
I.14 Predicted Fire Severity in Idaho County



Idaho County, Idaho
Wildland-Urban Interface
Wildfire Mitigation Plan



Current Fire Severity
Significant Infrastructure



Legend

- ★ Cities
- Municipal Water**
 - Groundwater
 - Spring-Groundwater
 - Surface Water
- Utilities
- FEMA Access Routes**
 - Primary Access
 - Secondary Access
 - Alternate Emergency Escape Route
 - Road
 - Railroad
 - Streams
- Idaho County
- Nez Perce Reservation
- Class 1 Airsheds
- Open Water
- Current Fire Severity**
 - agriculture
 - mixed severity, long
 - mixed severity, short
 - mixed severity, variable
 - no information
 - non-forest mx svrty, mod
 - non-forest std replc, mod
 - non-forest std replc, shr
 - non-lethal
 - rock/barren
 - snow/ice
 - stand replacement
 - urban
 - water



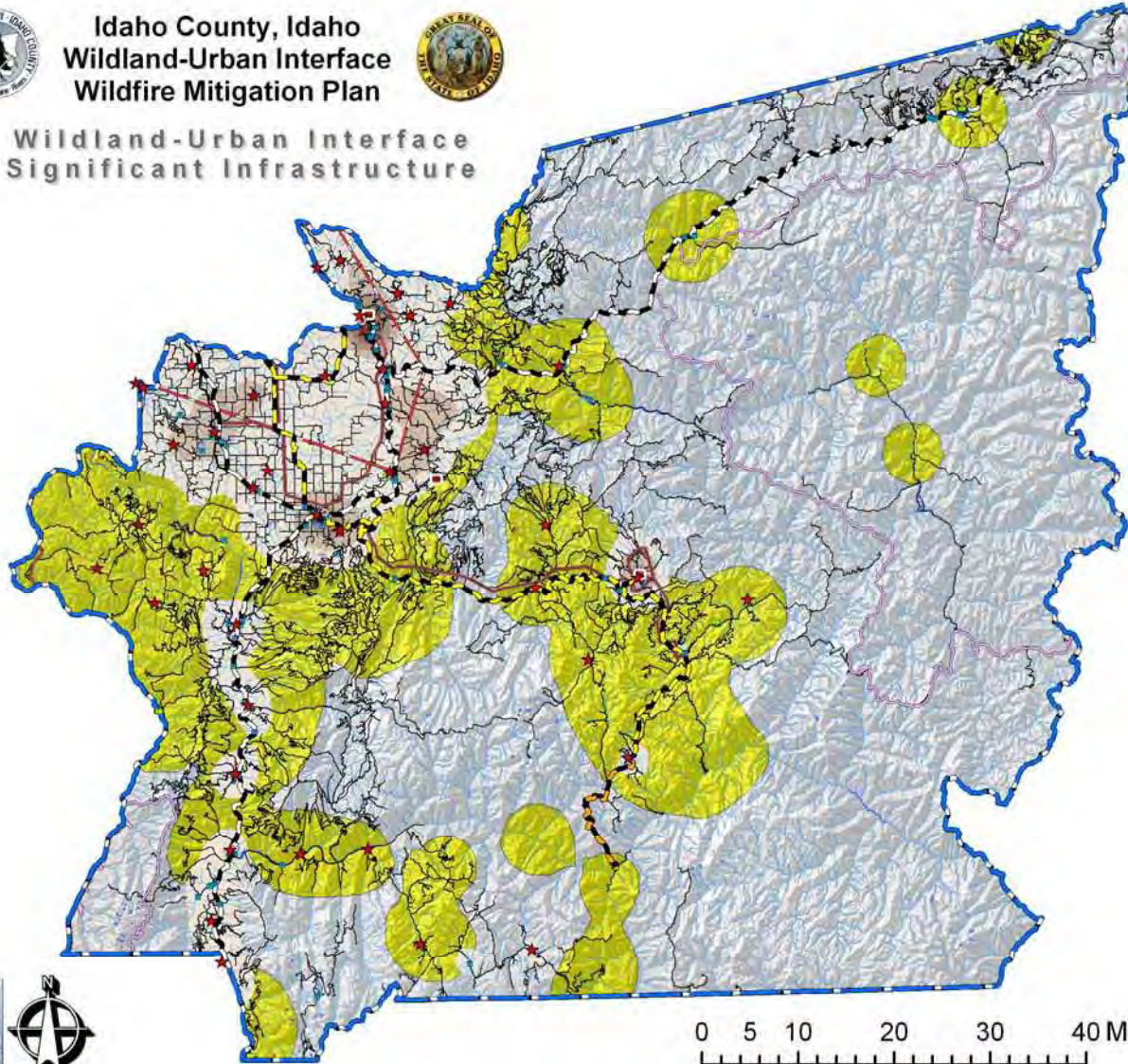
1.15 Wildland-Urban Interface and Significant Infrastructure 2005



Idaho County, Idaho
Wildland-Urban Interface
Wildfire Mitigation Plan



Wildland-Urban Interface
Significant Infrastructure



Legend

- ★ Cities
- Cell Tower
- USFS Repeaters
- IDL Repeaters
- ⊗ Air Monitoring Stations
- Water Stations

Municipal Water

- Groundwater
- Spring-Groundwater
- Surface Water
- Utilities

FEMA Access Routes

- Primary Access
- Secondary Access
- Alternate Emergency Escape Route
- Road
- Railroad
- Streams

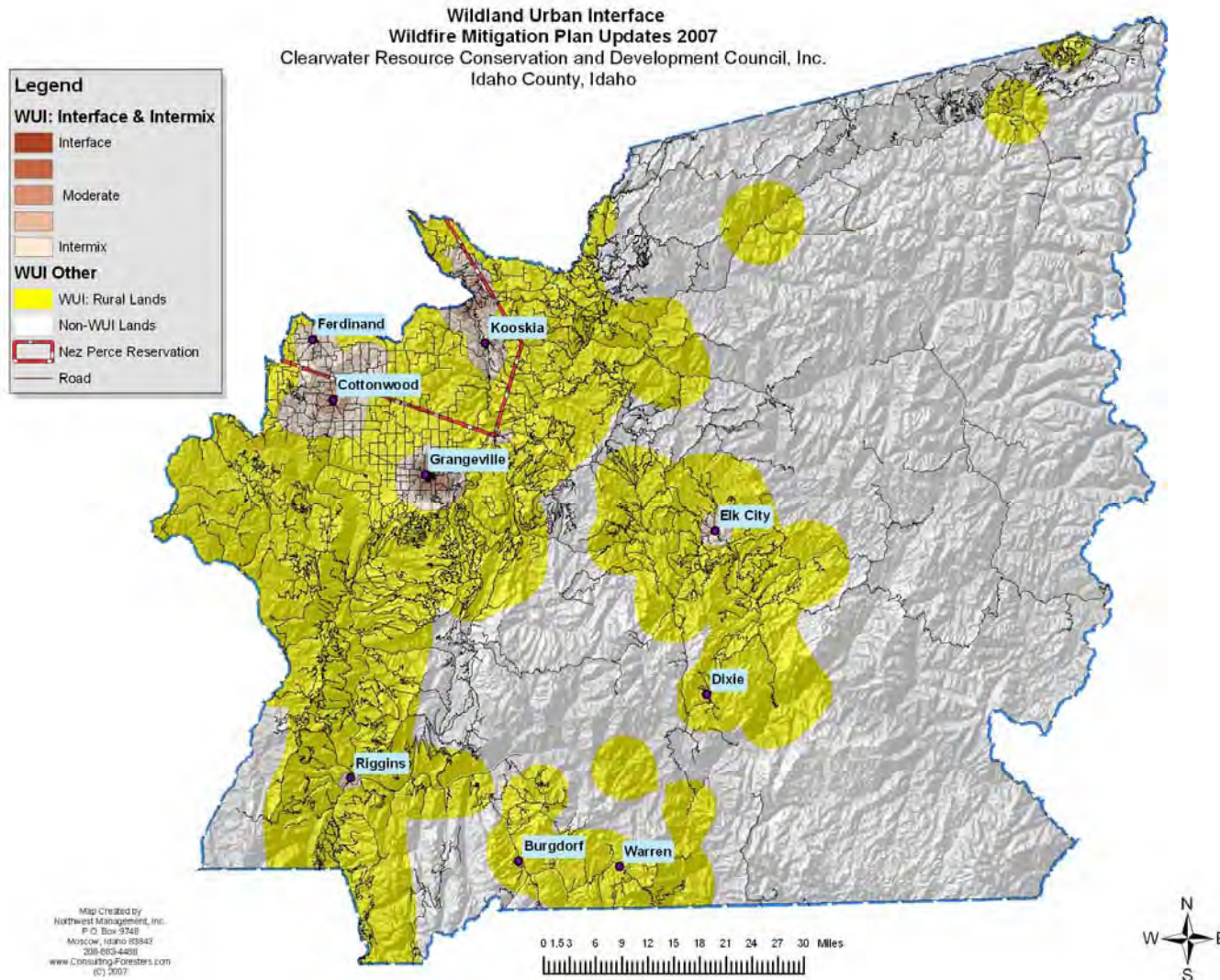
- Idaho County
- Nez Perce Reservation
- Class 1 Airsheds
- Open Water

WUI: Interface & Intermix

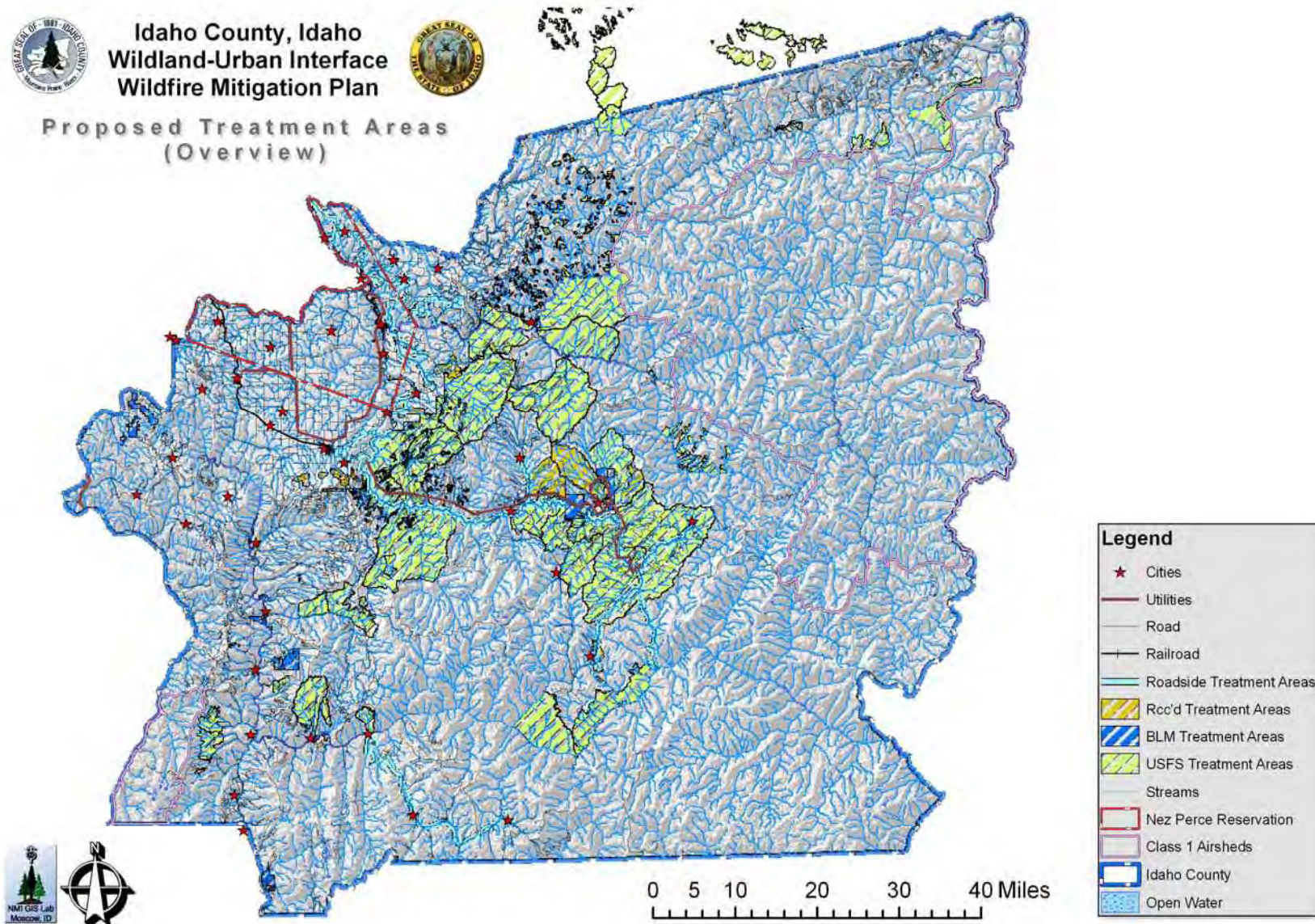
- High Density
- Medium Density
- Low Density
- Rural Lands
- Wild Lands



1.16 Updated Wildland Urban Interface Map (2007) in Idaho County, Idaho.



I.17 Proposed Treatment Areas: Overview



1.18 Proposed Treatment Areas: Dixie

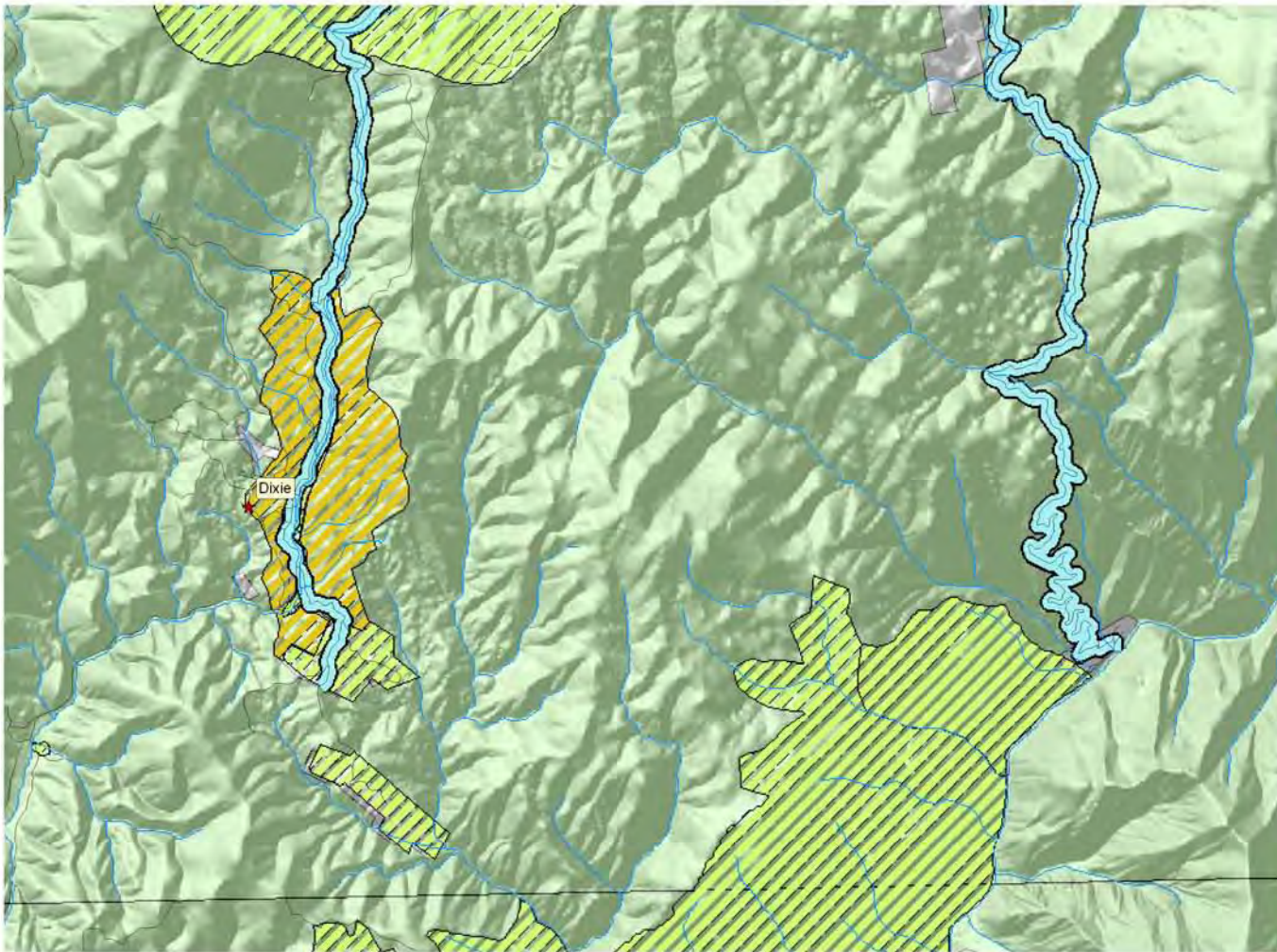


Idaho County, Idaho
Wildland-Urban Interface
Wildfire Mitigation Plan



Proposed Treatment Areas
Dixie Area

0.0530,60.9 Miles



Legend

- ★ Cities
- Utilities
- Road
- Railroad
- Roadside Treatment Areas
- ▨ Rcc'd Treatment Areas
- ▨ BLM Treatment Areas
- ▨ USFS Treatment Areas
- Streams
- ▭ Idaho County
- ▭ Nez Perce Reservation
- ▭ Class 1 Airsheds
- ▭ Open Water

Land Owners

- ▭ B.L.M.
- ▭ Bureau of Indian Affairs
- ▭ Forest Service
- ▭ National Parks & Monuments
- ▭ U.S. Fish & Wildlife Service
- ▭ State of Idaho
- ▭ Private
- ▭ Open water

I.19 Proposed Treatment Areas: Dixie South

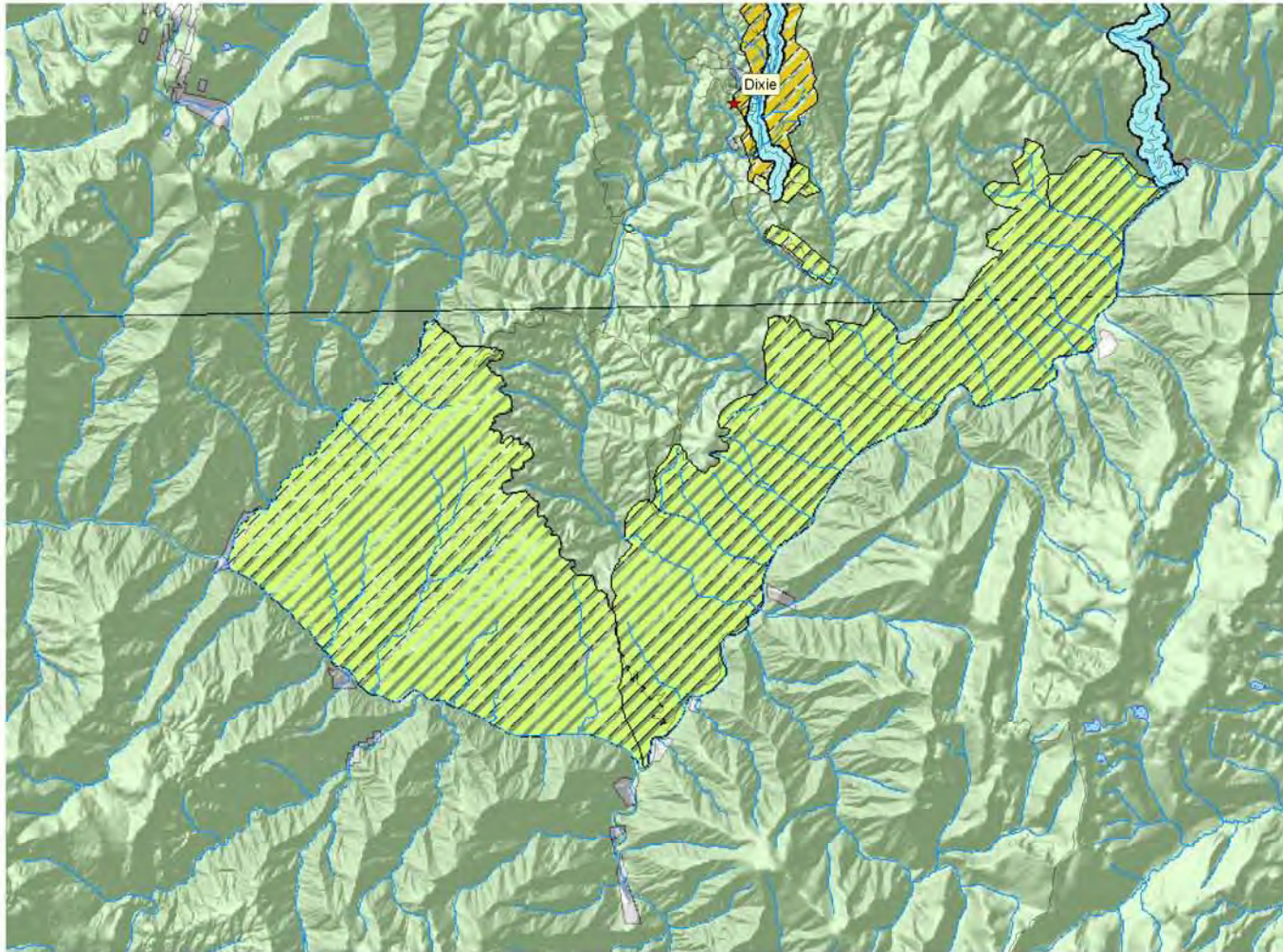


Idaho County, Idaho
Wildland-Urban Interface
Wildfire Mitigation Plan



Proposed Treatment Areas
Dixie Area South (USFS)

0.61218 Miles



Legend

- ★ Cities
- Utilities
- Road
- Railroad
- Roadside Treatment Areas
- ▨ Rcc'd Treatment Areas
- ▨ BLM Treatment Areas
- ▨ USFS Treatment Areas
- Streams
- ▭ Idaho County
- ▭ Nez Perce Reservation
- ▭ Class 1 Airsheds
- ▭ Open Water

Land Owners

- ▭ B.L.M.
- ▭ Bureau of Indian Affairs
- ▭ Forest Service
- ▭ National Parks & Monuments
- ▭ U.S. Fish & Wildlife Service
- ▭ State of Idaho
- ▭ Private
- ▭ Open water

I.20 Proposed Treatment Areas: Elk City

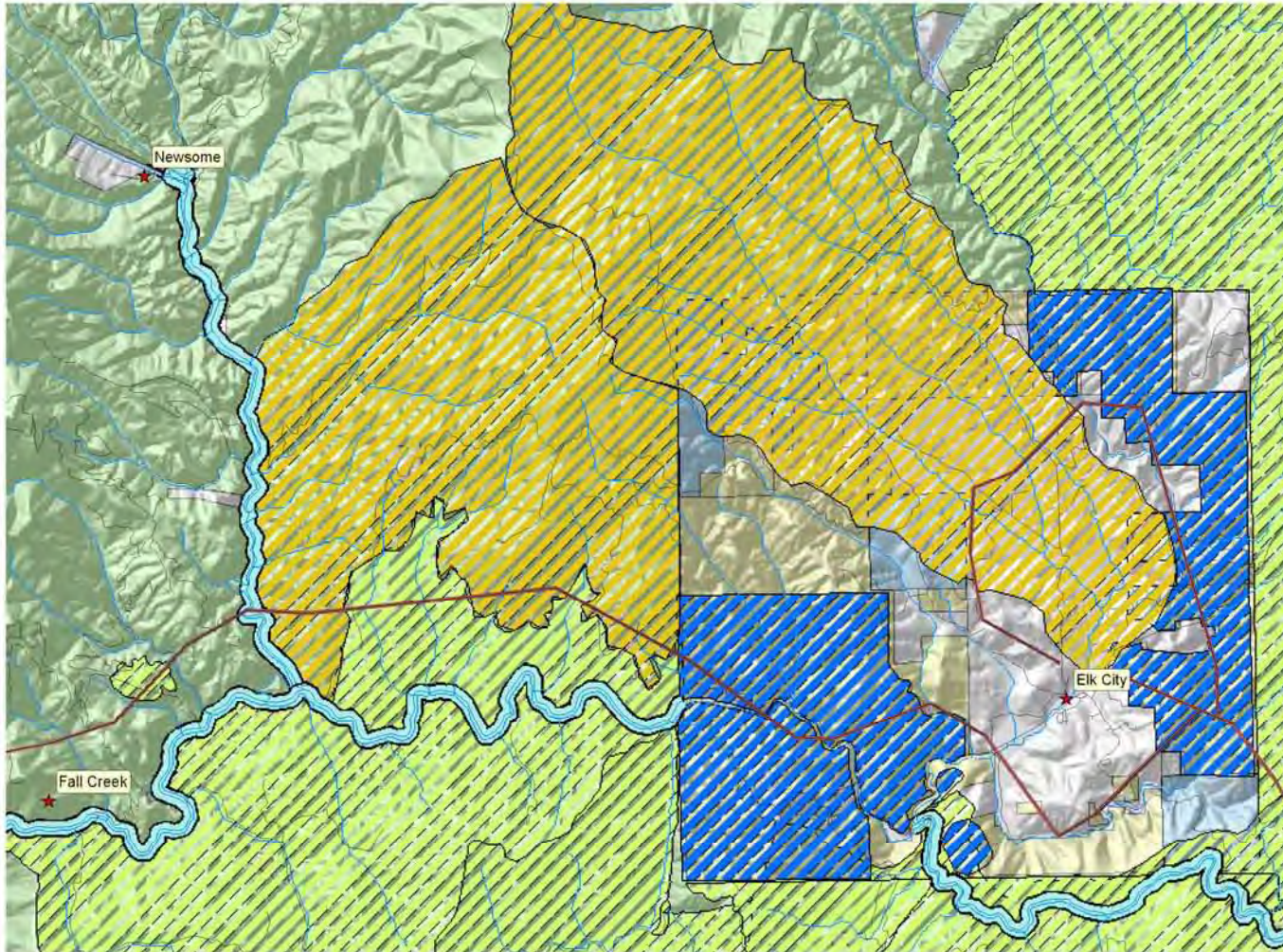


Idaho County, Idaho
Wildland-Urban Interface
Wildfire Mitigation Plan



Proposed Treatment Areas
Elk City Area

0.0530.60.9 Miles
[Scale bar]



Legend

- ★ Cities
- Utilities
- Road
- Railroad
- Roadside Treatment Areas
- ▨ Rec'd Treatment Areas
- ▨ BLM Treatment Areas
- ▨ USFS Treatment Areas
- Streams
- ▭ Idaho County
- ▭ Nez Perce Reservation
- ▭ Class 1 Airsheds
- ▭ Open Water

Land Owners

- ▭ B.L.M.
- ▭ Bureau of Indian Affairs
- ▭ Forest Service
- ▭ National Parks & Monuments
- ▭ U.S. Fish & Wildlife Service
- ▭ State of Idaho
- ▭ Private
- ▭ Open water

1.21 Proposed Treatment Areas: Fall Creek to Mount Idaho, Newsome

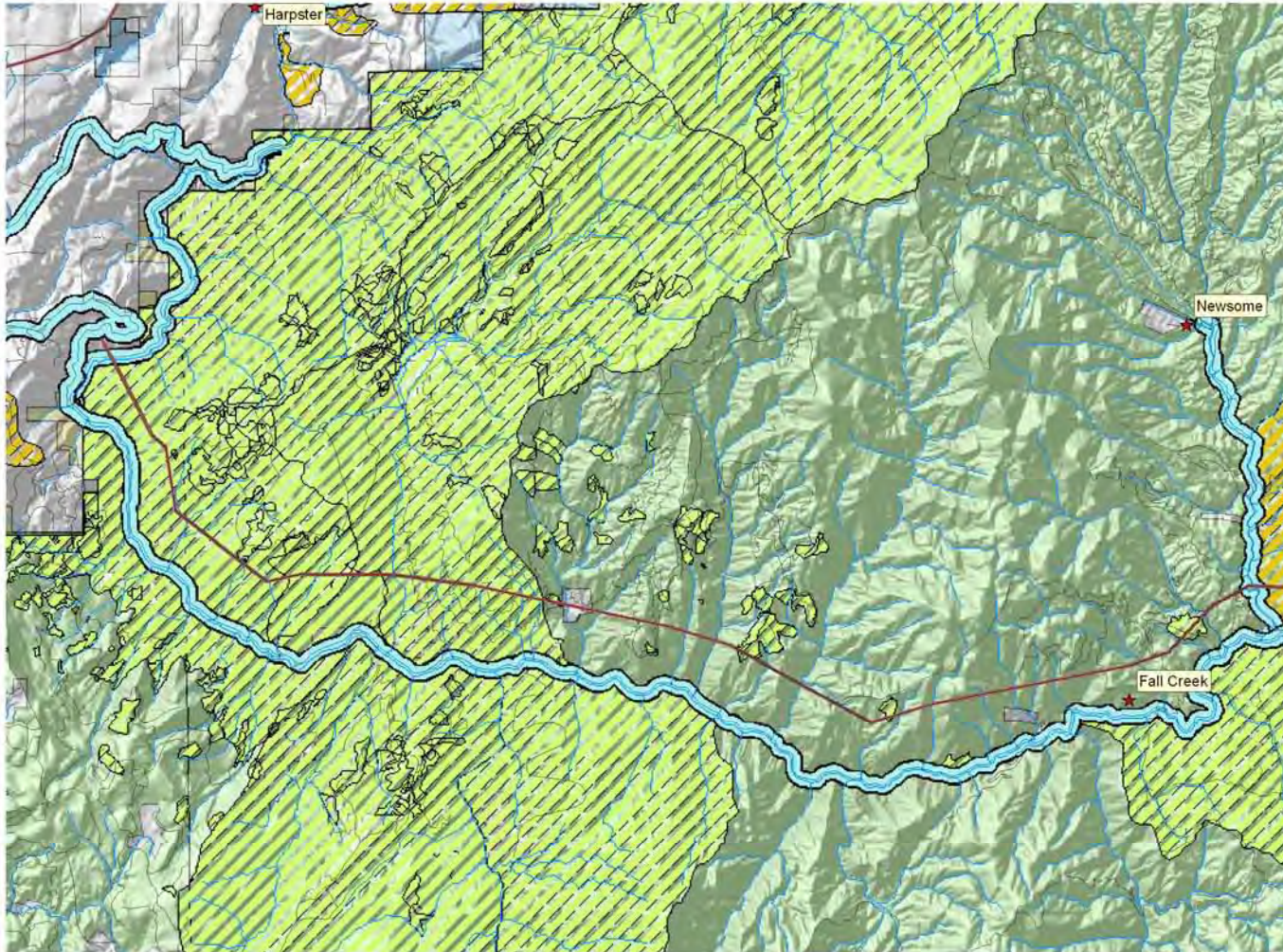


Idaho County, Idaho
Wildland-Urban Interface
Wildfire Mitigation Plan



Proposed Treatment Areas
Fall Creek - Mount Idaho Area

0.25 1 1.5 Miles
[Scale bar]



Legend

- ★ Cities
- Utilities
- Road
- Railroad
- Roadside Treatment Areas
- [Yellow diagonal hatching] Rec'd Treatment Areas
- [Blue diagonal hatching] BLM Treatment Areas
- [Light green diagonal hatching] USFS Treatment Areas
- Streams
- [Blue outline] Idaho County
- [Red outline] Nez Perce Reservation
- [Pink outline] Class 1 Airsheds
- [Blue wavy pattern] Open Water

Land Owners

- [Yellow] B.L.M.
- [Orange] Bureau of Indian Affairs
- [Light green] Forest Service
- [Pink] National Parks & Monuments
- [Purple] U.S. Fish & Wildlife Service
- [Light blue] State of Idaho
- [White] Private
- [Blue wavy pattern] Open water

I.22 Proposed Treatment Areas: Harpster, Clearwater

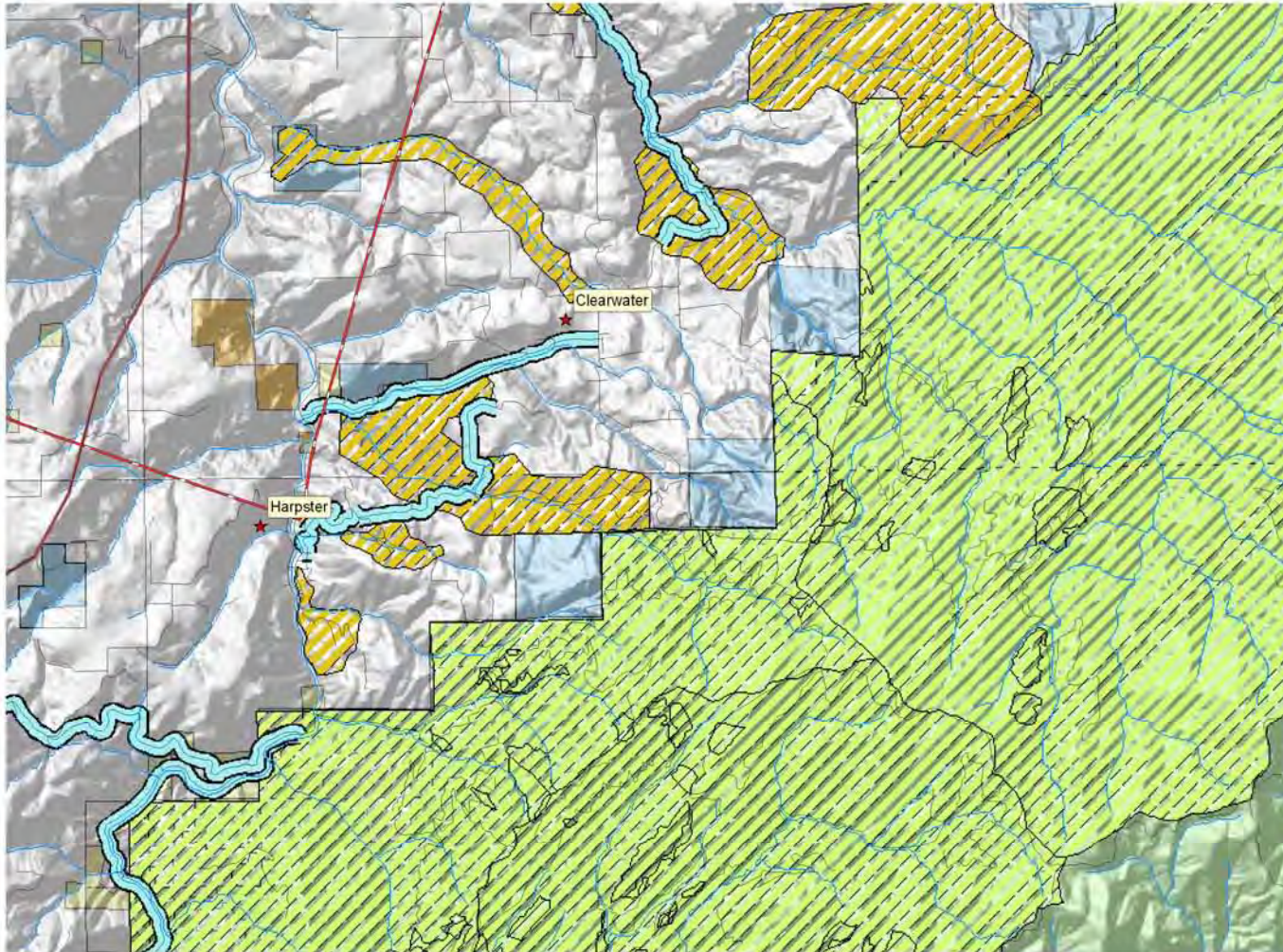


Idaho County, Idaho
Wildland-Urban Interface
Wildfire Mitigation Plan



Proposed Treatment Areas
Harpster - Clearwater Area

0.25 1 1.5 Miles
[Scale bar]



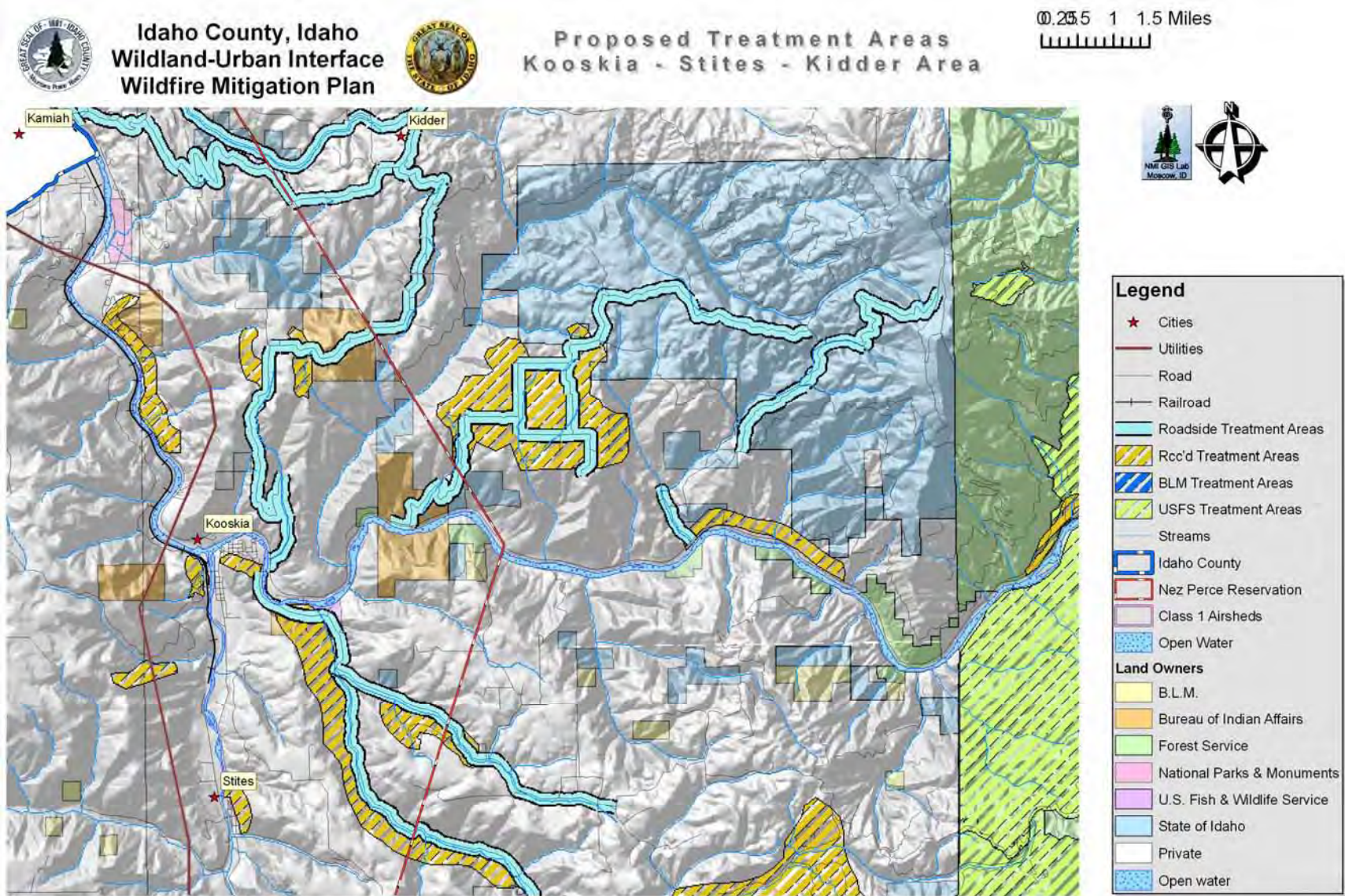
Legend

- ★ Cities
- Utilities
- Road
- Railroad
- Roadside Treatment Areas
- ▨ Rec'd Treatment Areas
- ▨ BLM Treatment Areas
- ▨ USFS Treatment Areas
- Streams
- ▭ Idaho County
- ▭ Nez Perce Reservation
- ▭ Class 1 Airsheds
- ▭ Open Water

Land Owners

- ▭ B.L.M.
- ▭ Bureau of Indian Affairs
- ▭ Forest Service
- ▭ National Parks & Monuments
- ▭ U.S. Fish & Wildlife Service
- ▭ State of Idaho
- ▭ Private
- ▭ Open water

I.23 Proposed Treatment Areas: Kooskia, Stites, Kamiah



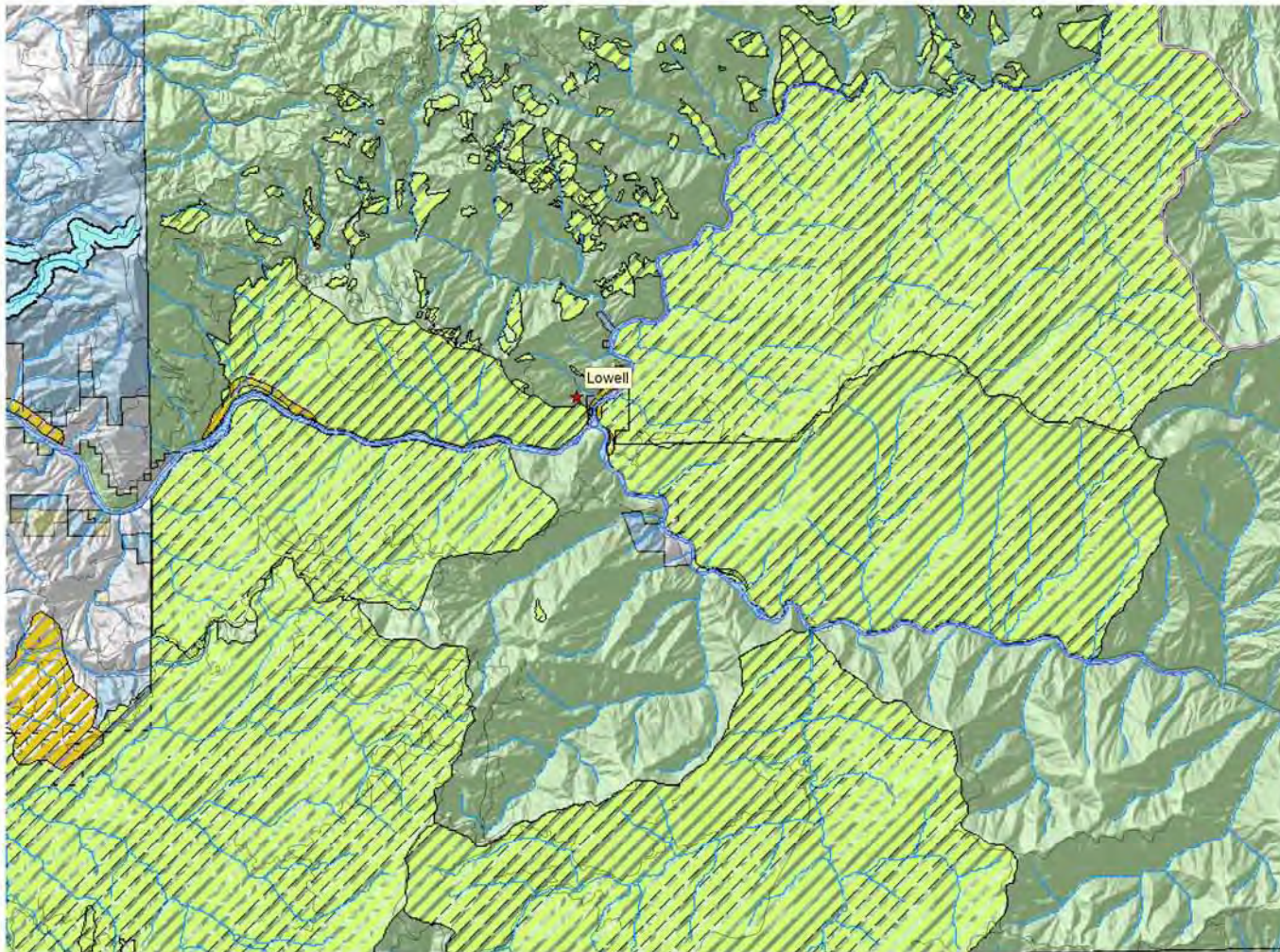

I.24 Proposed Treatment Areas: Lowell



Idaho County, Idaho
Wildland-Urban Interface
Wildfire Mitigation Plan



Proposed Treatment Areas
Lowell Area (USFS)



Legend

- ★ Cities
- Utilities
- Road
- Railroad
- Roadside Treatment Areas
- ▨ Rcc'd Treatment Areas
- ▨ BLM Treatment Areas
- ▨ USFS Treatment Areas
- Streams
- ▭ Idaho County
- ▭ Nez Perce Reservation
- ▭ Class 1 Airsheds
- ▭ Open Water

Land Owners

- ▭ B.L.M.
- ▭ Bureau of Indian Affairs
- ▭ Forest Service
- ▭ National Parks & Monuments
- ▭ U.S. Fish & Wildlife Service
- ▭ State of Idaho
- ▭ Private
- ▭ Open water

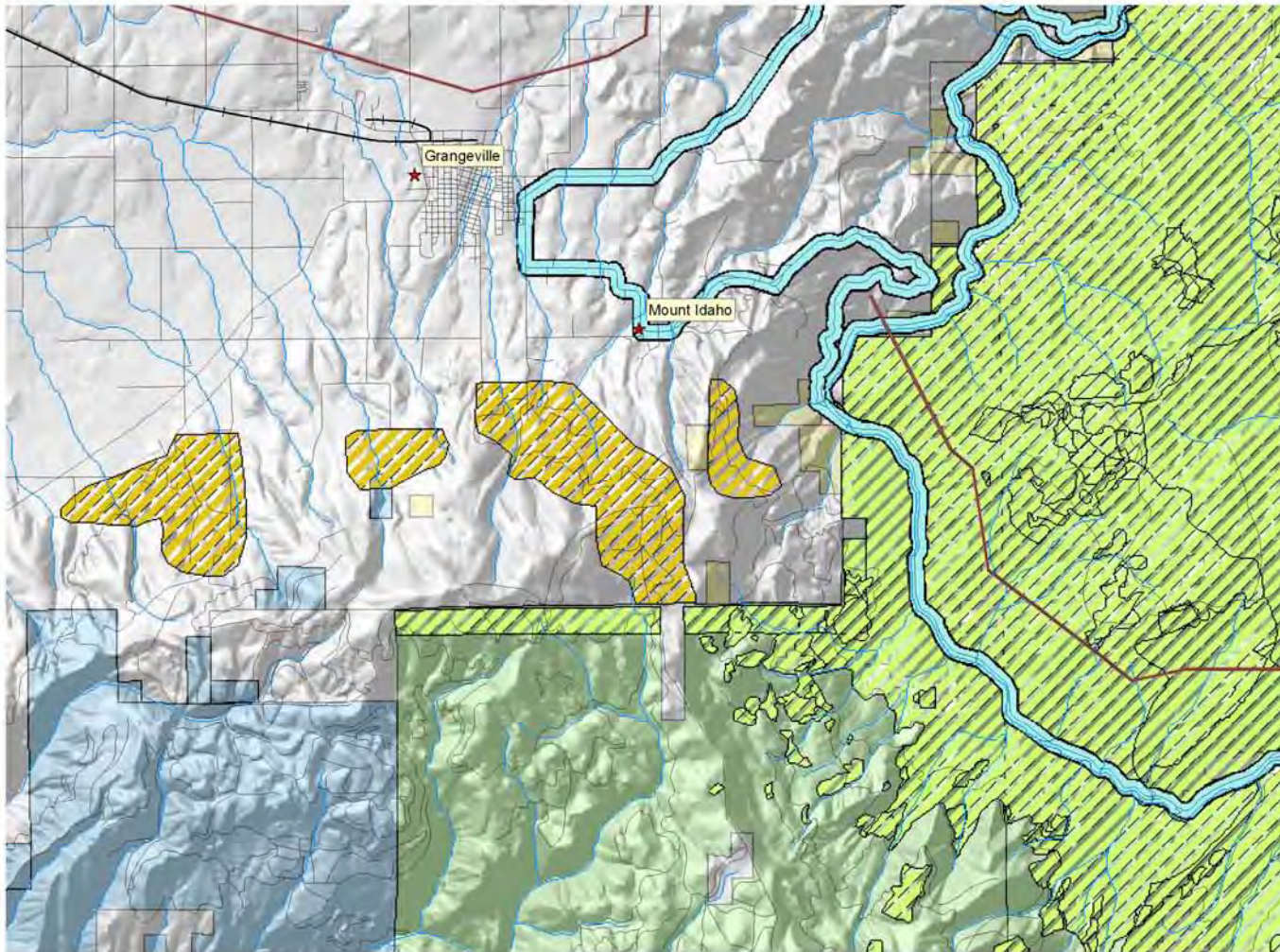

1.25 Proposed Treatment Areas: Mount Idaho, Grangeville



Idaho County, Idaho
Wildland-Urban Interface
Wildfire Mitigation Plan



Proposed Treatment Areas
Grangeville - Mount Idaho Area



Legend

- ★ Cities
- Utilities
- Road
- Railroad
- Roadside Treatment Areas
- ▨ Rec'd Treatment Areas
- ▨ BLM Treatment Areas
- ▨ USFS Treatment Areas
- Streams
- ▭ Idaho County
- ▭ Nez Perce Reservation
- ▭ Class 1 Airsheds
- ▭ Open Water

Land Owners

- ▭ B.L.M.
- ▭ Bureau of Indian Affairs
- ▭ Forest Service
- ▭ National Parks & Monuments
- ▭ U.S. Fish & Wildlife Service
- ▭ State of Idaho
- ▭ Private
- ▭ Open water

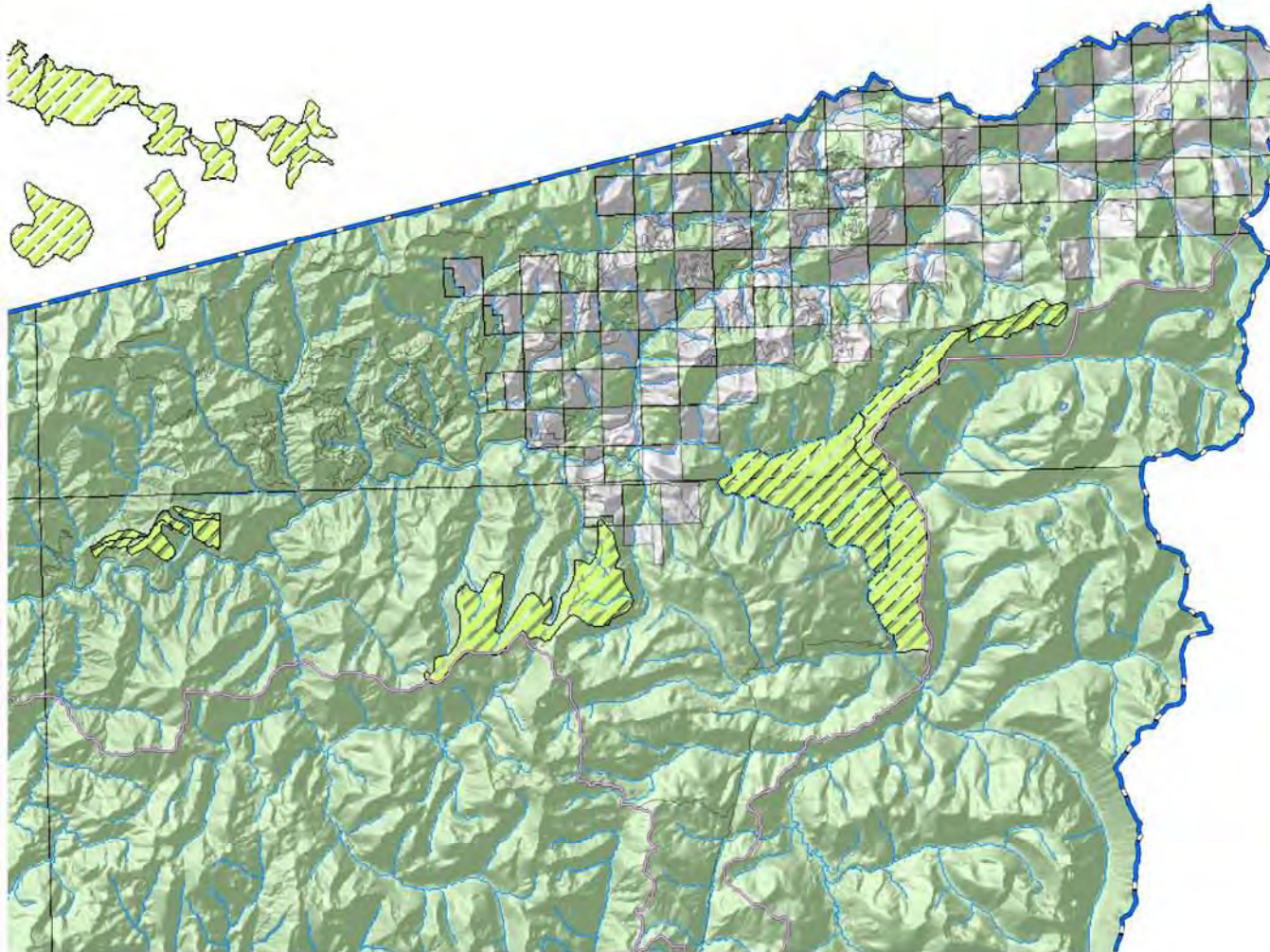

I.26 Proposed Treatment Areas: NE corner of Idaho County



Idaho County, Idaho
Wildland-Urban Interface
Wildfire Mitigation Plan



Proposed Treatment Areas
NE Idaho County (USFS)



Legend

- ★ Cities
- Utilities
- Road
- Railroad
- Roadside Treatment Areas
- ▨ Rcd'd Treatment Areas
- ▨ BLM Treatment Areas
- ▨ USFS Treatment Areas
- Streams
- ▭ Idaho County
- ▭ Nez Perce Reservation
- ▭ Class 1 Airsheds
- ▭ Open Water

Land Owners

- ▭ B.L.M.
- ▭ Bureau of Indian Affairs
- ▭ Forest Service
- ▭ National Parks & Monuments
- ▭ U.S. Fish & Wildlife Service
- ▭ State of Idaho
- ▭ Private
- ▭ Open water

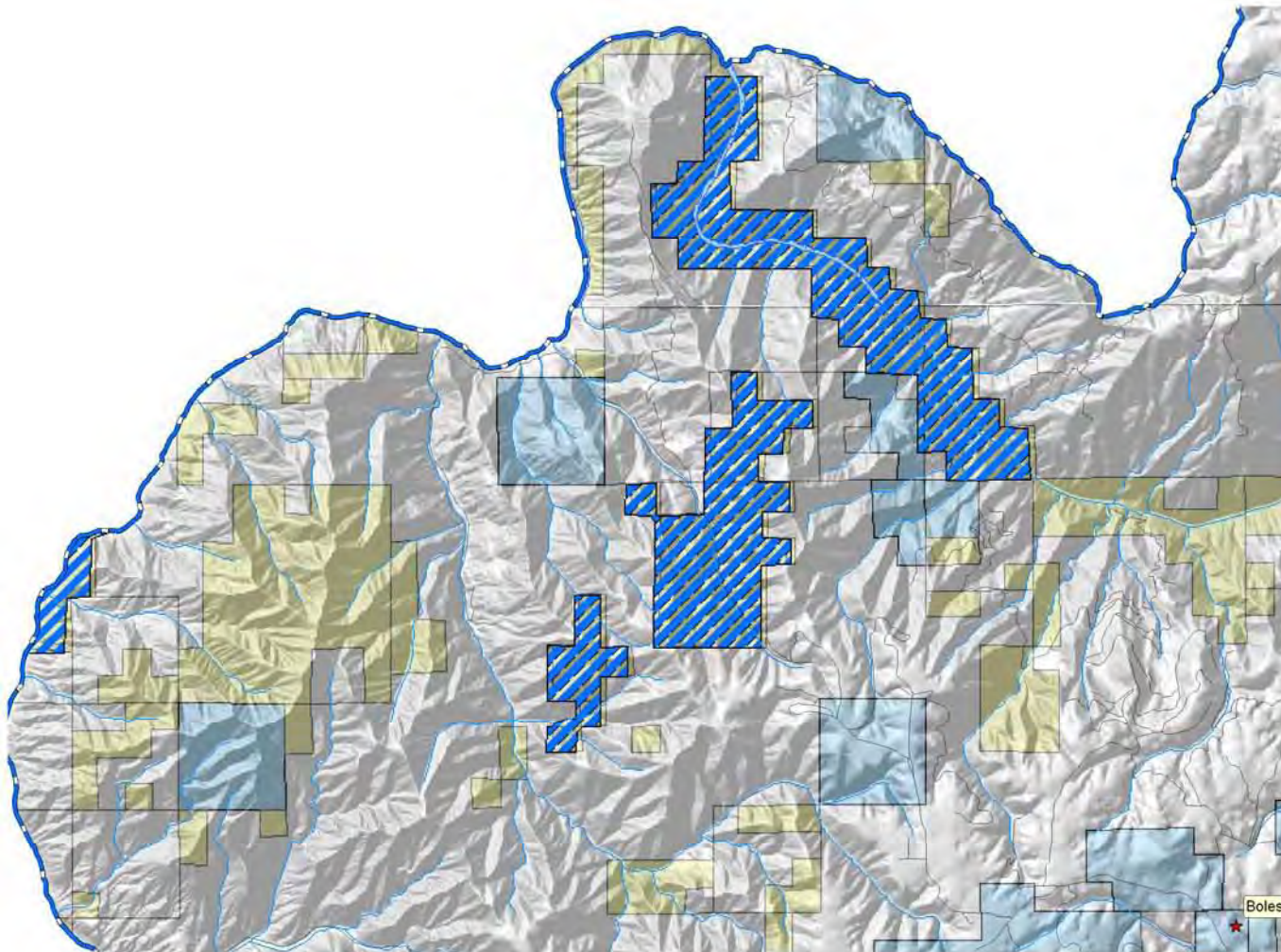
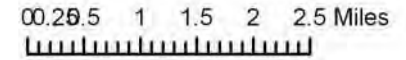
I.27 Proposed Treatment Areas: NW of Boles



Idaho County, Idaho
Wildland-Urban Interface
Wildfire Mitigation Plan



Proposed Treatment Areas
NW of Boles Area (BLM)



Legend

- ★ Cities
- Utilities
- Road
- Railroad
- Roadside Treatment Areas
- ▨ Rec'd Treatment Areas
- ▨ BLM Treatment Areas
- ▨ USFS Treatment Areas
- Streams
- ▭ Idaho County
- ▭ Nez Perce Reservation
- ▭ Class 1 Airsheds
- ▭ Open Water

Land Owners

- ▭ B.L.M.
- ▭ Bureau of Indian Affairs
- ▭ Forest Service
- ▭ National Parks & Monuments
- ▭ U.S. Fish & Wildlife Service
- ▭ State of Idaho
- ▭ Private
- ▭ Open water

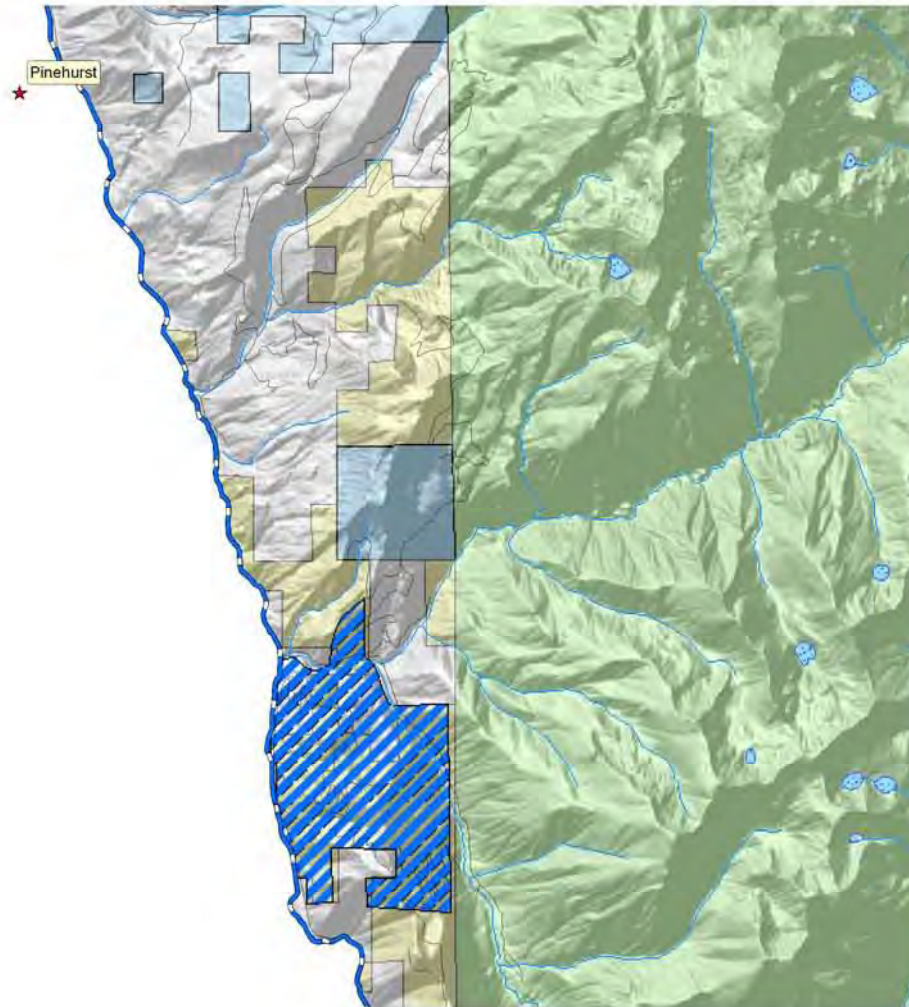

I.28 Proposed Treatment Areas: South of Pinehurst



Idaho County, Idaho
Wildland-Urban Interface
Wildfire Mitigation Plan



Proposed Treatment Areas
Pinehurst Area (BLM)



Legend	
★	Cities
—	Utilities
—	Road
—	Railroad
—	Roadside Treatment Areas
▨	Rcc'd Treatment Areas
▨	BLM Treatment Areas
▨	USFS Treatment Areas
—	Streams
▭	Idaho County
▭	Nez Perce Reservation
▭	Class 1 Airsheds
▭	Open Water
Land Owners	
▭	B.L.M.
▭	Bureau of Indian Affairs
▭	Forest Service
▭	National Parks & Monuments
▭	U.S. Fish & Wildlife Service
▭	State of Idaho
▭	Private
▭	Open water

I.29 Proposed Treatment Areas: Red River Area

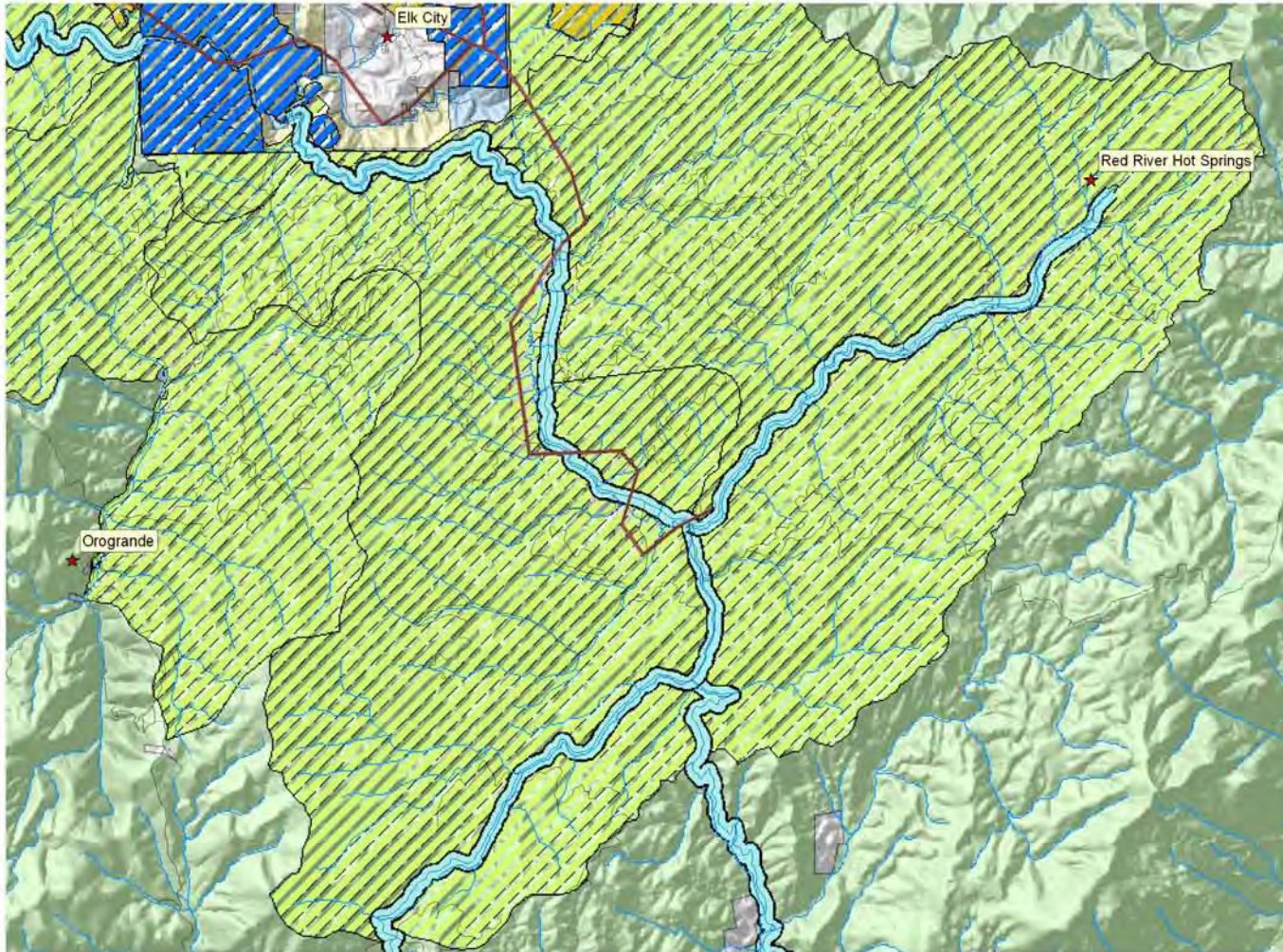


Idaho County, Idaho
Wildland-Urban Interface
Wildfire Mitigation Plan



Proposed Treatment Areas
Red River Area

0.255 1 1.5 Miles



Legend

- ★ Cities
- Utilities
- Road
- Railroad
- Roadside Treatment Areas
- ▨ Rcc'd Treatment Areas
- ▨ BLM Treatment Areas
- ▨ USFS Treatment Areas
- Streams
- ▭ Idaho County
- ▭ Nez Perce Reservation
- ▭ Class 1 Airsheds
- ▭ Open Water

Land Owners

- ▭ B.L.M.
- ▭ Bureau of Indian Affairs
- ▭ Forest Service
- ▭ National Parks & Monuments
- ▭ U.S. Fish & Wildlife Service
- ▭ State of Idaho
- ▭ Private
- ▭ Open water

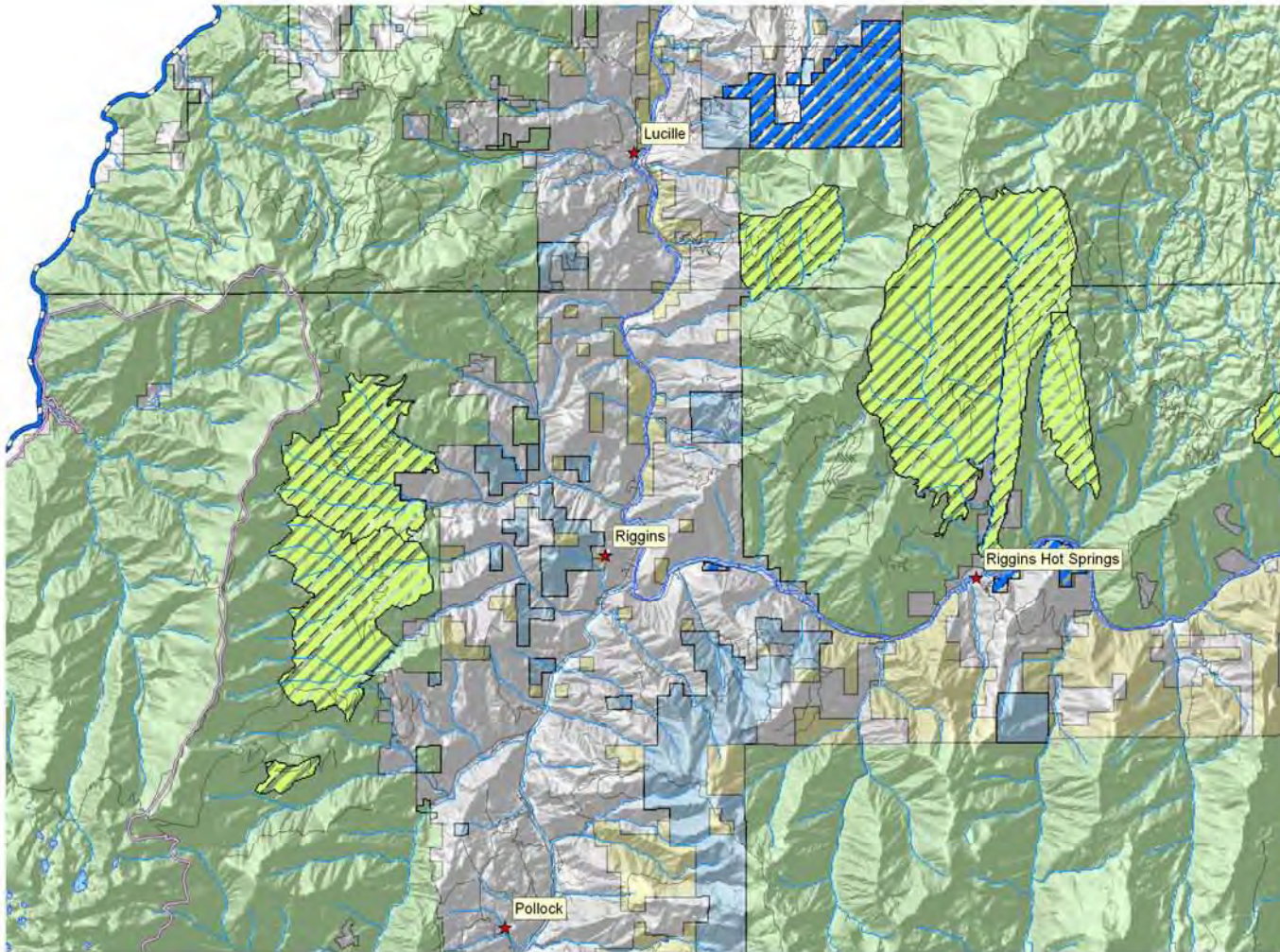

I.30 Proposed Treatment Areas: Riggins Area



Idaho County, Idaho
Wildland-Urban Interface
Wildfire Mitigation Plan



Proposed Treatment Areas
Pollock - Riggins - Lucille Area



Legend

- ★ Cities
- Utilities
- Road
- Railroad
- Roadside Treatment Areas
- ▨ Rcc'd Treatment Areas
- ▨ BLM Treatment Areas
- ▨ USFS Treatment Areas
- Streams
- ▭ Idaho County
- ▭ Nez Perce Reservation
- ▭ Class 1 Airsheds
- ▭ Open Water

Land Owners

- ▭ B.L.M.
- ▭ Bureau of Indian Affairs
- ▭ Forest Service
- ▭ National Parks & Monuments
- ▭ U.S. Fish & Wildlife Service
- ▭ State of Idaho
- ▭ Private
- ▭ Open water

I.31 Proposed Treatment Areas: Warren to French Creek

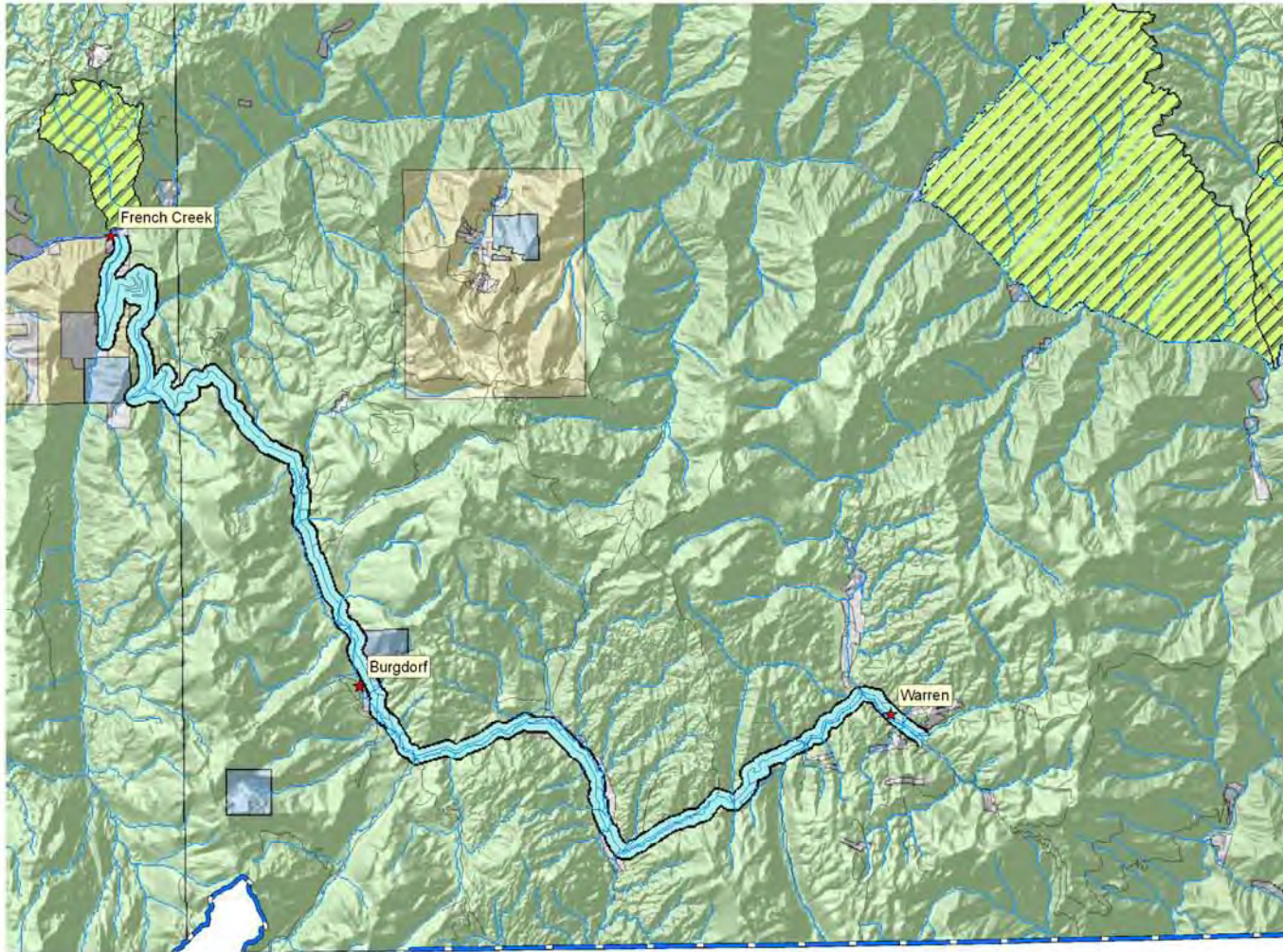


Idaho County, Idaho
Wildland-Urban Interface
Wildfire Mitigation Plan



Proposed Treatment Areas
French Creek - Warren Area

0 0.5 1 2 3 4 5 Miles



Legend

- ★ Cities
- Utilities
- Road
- Railroad
- Roadside Treatment Areas
- ▨ Rec'd Treatment Areas
- ▨ BLM Treatment Areas
- ▨ USFS Treatment Areas
- Streams
- ▭ Idaho County
- ▭ Nez Perce Reservation
- ▭ Class 1 Airsheds
- ▭ Open Water

Land Owners

- ▭ B.L.M.
- ▭ Bureau of Indian Affairs
- ▭ Forest Service
- ▭ National Parks & Monuments
- ▭ U.S. Fish & Wildlife Service
- ▭ State of Idaho
- ▭ Private
- ▭ Open water

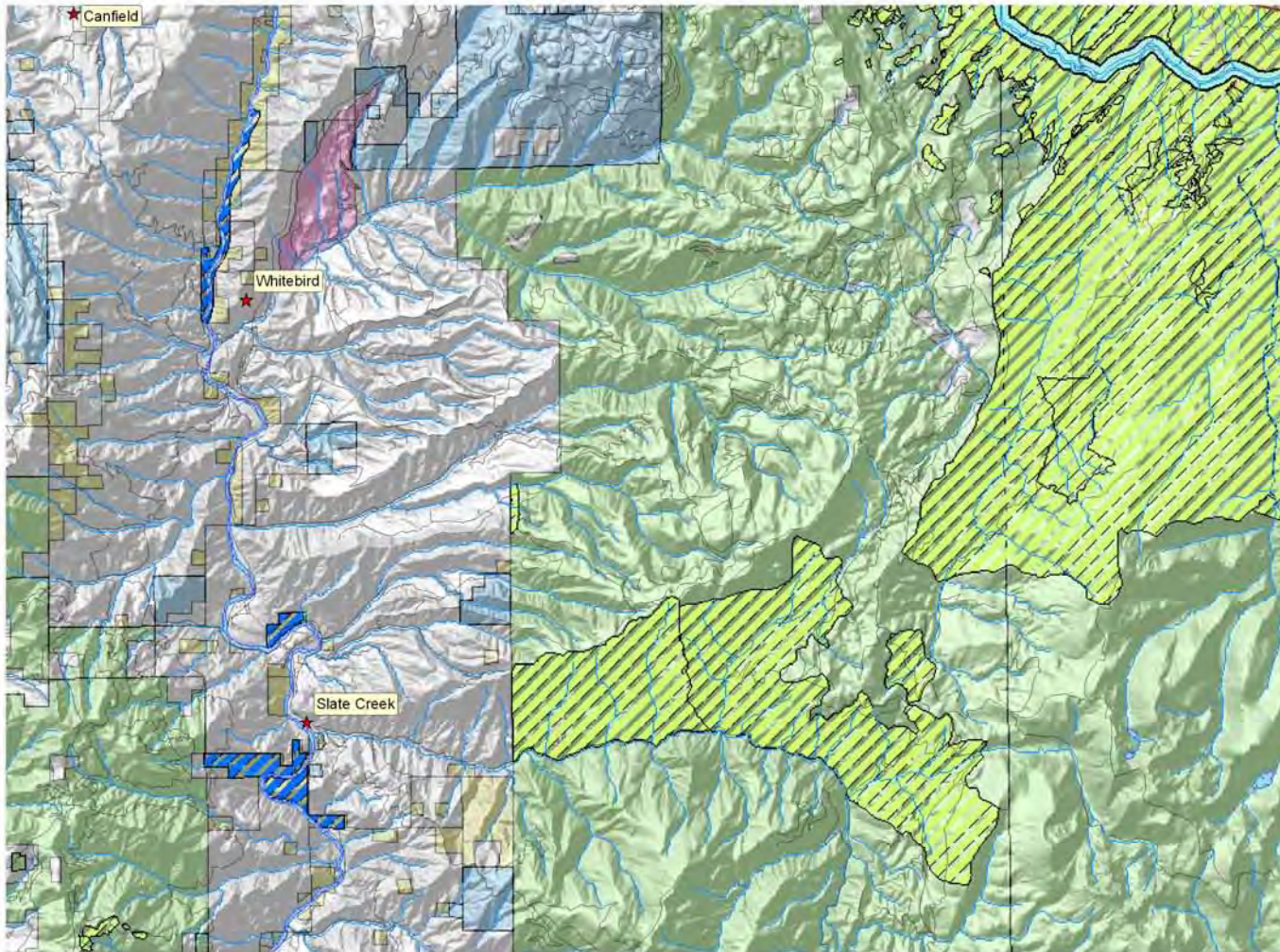

I.32 Proposed Treatment Areas: Whitebird to Slate Creek



Idaho County, Idaho
Wildland-Urban Interface
Wildfire Mitigation Plan



Proposed Treatment Areas
Slate Creek - Whitebird Area



Legend

- ★ Cities
- Utilities
- Road
- Railroad
- Roadside Treatment Areas
- ▨ Rcc'd Treatment Areas
- ▨ BLM Treatment Areas
- ▨ USFS Treatment Areas
- Streams
- ▭ Idaho County
- ▭ Nez Perce Reservation
- ▭ Class 1 Airsheds
- ▭ Open Water

Land Owners

- ▭ B.L.M.
- ▭ Bureau of Indian Affairs
- ▭ Forest Service
- ▭ National Parks & Monuments
- ▭ U.S. Fish & Wildlife Service
- ▭ State of Idaho
- ▭ Private
- ▭ Open water

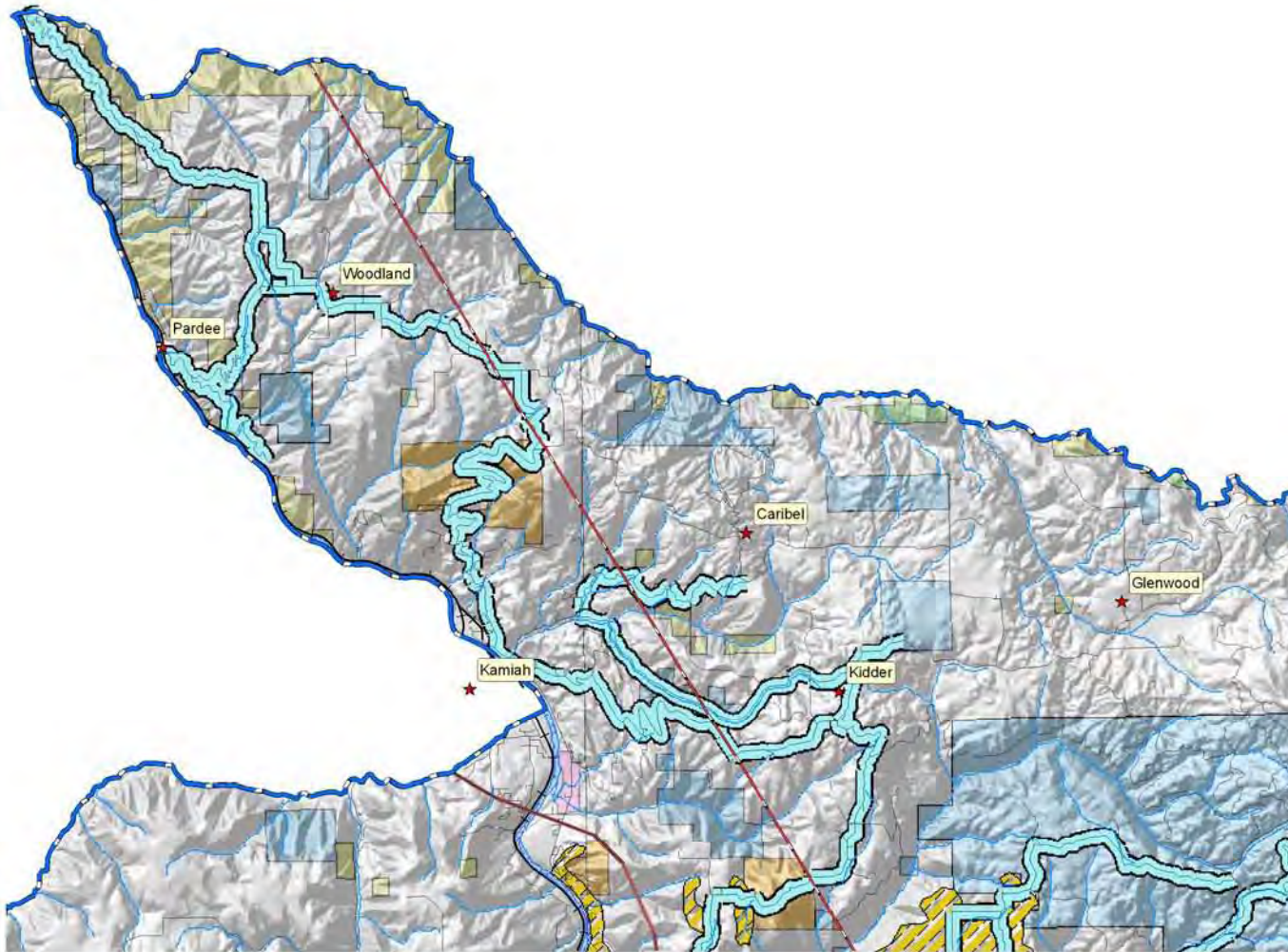

I.33 Proposed Treatment Areas: Woodland to Glenwood



Idaho County, Idaho
Wildland-Urban Interface
Wildfire Mitigation Plan



Proposed Treatment Areas
Woodland - Glenwood - Kidder Area



Legend

- ★ Cities
- Utilities
- Road
- Railroad
- Roadside Treatment Areas
- ▨ Rcc'd Treatment Areas
- ▨ BLM Treatment Areas
- ▨ USFS Treatment Areas
- Streams
- ▭ Idaho County
- ▭ Nez Perce Reservation
- ▭ Class 1 Airsheds
- ▭ Open Water

Land Owners

- ▭ B.L.M.
- ▭ Bureau of Indian Affairs
- ▭ Forest Service
- ▭ National Parks & Monuments
- ▭ U.S. Fish & Wildlife Service
- ▭ State of Idaho
- ▭ Private
- ▭ Open water

II Appendix II Wildfire Ignitions in Idaho County

II.1 Wildfire Ignitions; Idaho Department of Lands Protection Areas 1983-2002

Maggie Creek Forest Protective District = MC FPD, Craig Mountain Forest Protective District = CM FPD

FIRE NAME	District Name	Year	Quarter	Section	Township	Range	Outsize	Size Class	Land Owner	General Cause	Total Cost
HAY BALE FIRE	MC FPD	1983	NWNW	07	31N	05E	0.1	A	Private Property	Equipment Use	\$40.16
ALL GONE FIRE	MC FPD	1983	SWSE	30	34N	04E	0.1	A	Private Property	Miscellaneous	\$287.25
PIG SQUEAL FIRE	MC FPD	1983	SWNW	30	34N	04E	5	B	Private Property	Debris Burning	\$168.58
PIG SQUEAL #2	MC FPD	1983	SWNW	30	34N	04E	0.7	B	Private Property	Debris Burning	\$53.04
FIRST CREEK	CM FPD	1983	SWNE	28	30N	01W	3	B	Bureau Of Land Management	Lightning	\$1,098.89
GARBAGE PIT FIRE	CM FPD	1983	NESW	10	28N	01W	0.1	A	Private Property	Debris Burning	\$101.13
WILDCAT CREEK	CM FPD	1983	NESW	22	29N	01E	22	C	Private Property	Lightning	\$3,464.48
INMATE CREW FIRE	CM FPD	1983	SWSW	26	32N	01W	0.1	A	State Of Idaho	Arson	\$101.30
BIG PINE FIRE	MC FPD	1984	NWSE	02	32N	04E	0.1	A	Nez Perce Tribe	Lightning	\$94.48
PARK FIRE	MC FPD	1984	SESW	08	31N	04E	0.1	A	State Of Idaho	Lightning	\$43.45
SWARTZ FIRE	MC FPD	1984	NWSW	35	30N	03E	0.1	A	Smaller Forest Industry Co.	Lightning	\$289.62
NICKEL FIRE	MC FPD	1984	NESW	26	34N	03E	0.1	A	Private Property	Miscellaneous	\$166.68
ROCKY FIRE	MC FPD	1984	SWSE	28	33N	03E	35	C	State Of Idaho	Equipment Use	\$602.88
LOST SACK FIRE	MC FPD	1984	NENE	04	32N	04E	8	B	Private Property	Miscellaneous	\$364.33
DUMPSTER FIRE	MC FPD	1984	NWNE	15	32N	04E	0.1	A	County Lands	Debris Burning	\$28.68
FIREWORKS #2	MC FPD	1984	SESW	19	33N	04E	0.1	A	State Of Idaho	Miscellaneous	\$24.10
FBI	MC FPD	1984	SESW	19	33N	04E	0.1	A	State Of Idaho	Smoking	\$147.95
BIG HUMP	MC FPD	1984	NWNW	23	33N	05E	0.1	A	State Of Idaho	Lightning	\$820.58
BATTLE RIDGE FIRE	MC FPD	1984	NWNE	35	32N	04E	2	B	Private Property	Lightning	\$98.78
SHOP FIRE	MC FPD	1984	SESE	32	35N	03E	0.1	A	Private Property	Lightning	\$131.26
TWO SNAG FIRE	MC FPD	1984	NESE	13	33N	05E	0.1	A	State Of Idaho	Lightning	\$455.65
CAN'T FIND FIRE	MC FPD	1984	SWNE	02	33N	05E	0.1	A	Smaller Forest Industry Co.	Lightning	\$767.36
BIG HUMP TWO	MC FPD	1984	SWNW	23	33N	05E	0.1	A	State Of Idaho	Lightning	\$672.05

FIRE NAME	District Name	Year	Quarter	Section	Township	Range	Outsize	Size Class	Land Owner	General Cause	Total Cost
MUDDER	MC FPD	1984	SWNW	20	34N	04E	0.1	A	Private Property	Lightning	\$58.08
COW CHIP	MC FPD	1984	SENE	19	34N	04E	0.1	A	Private Property	Lightning	\$235.38
POND	MC FPD	1984	NWSE	01	34N	03E	0.1	A	Private Property	Debris Burning	\$1,030.50
HARVEST	MC FPD	1984	NWNE	35	31N	02E	110	D	Private Property	Equipment Use	\$82.40
TWO TREE STRIKE	MC FPD	1984	SWSE	24	34N	03E	0.1	A	Nez Perce Tribe	Lightning	\$176.35
CORNER	MC FPD	1984	NENE	24	34N	03E	0.1	A	Nez Perce Tribe	Lightning	\$61.87
BIG TREE	MC FPD	1984	SWNW	20	34N	04E	0.1	A	Private Property	Lightning	\$204.41
LOST ANTLER	MC FPD	1984	NWNW	08	33N	05E	1	B	State Of Idaho	Lightning	\$1,133.62
BIG WIND	MC FPD	1984	SWSW	26	32N	04E	2	B	Private Property	Miscellaneous	\$559.39
PINE BAR	MC FPD	1984	SESE	33	30N	01E	4	B	U.S. Forest Service	Campfire	\$253.49
CLEAR CREEK	MC FPD	1984	NWNW	05	31N	05E	0.1	A	Private Property	Miscellaneous	\$324.63
WALL CANYON	MC FPD	1984	SWSW	11	34N	03E	0.1	A	Private Property	Lightning	\$112.20
MILL CREEK	MC FPD	1984	NESE	23	30N	03E	0.1	A	Private Property	Lightning	\$187.84
WEED CHOPPER	MC FPD	1984	SWNW	17	34N	03E	110	D	Private Property	Miscellaneous	\$3,505.14
R V SPECIAL	MC FPD	1984	SWNW	08	30N	04E	0.1	A	Idaho Department of Transportation	Equipment Use	\$90.99
KIDDER RIDGE	MC FPD	1984	NWNE	22	33N	04E	10	C	Nez Perce Tribe	Debris Burning	\$131.23
WEEDY	MC FPD	1984	SESE	22	34N	03E	10	C	Private Property	Debris Burning	\$133.99
PICKUP FIRE	MC FPD	1984	SENE	10	34N	04E	0.1	A	Private Property	Equipment Use	\$70.89
ICICLE FLAT	CM FPD	1984	CENT	23	33N	01W	0.1	B	Private Property	Equipment Use	\$223.88
BLACKTAIL RIDGE	CM FPD	1984	SWNE	27	29N	02E	0.1	A	State Of Idaho	Lightning	\$150.58
BIG FIR	CM FPD	1984	NWSW	25	31N	01W	0.1	A	Private Property	Lightning	\$172.30
ROUND SPRINGS	CM FPD	1984	NESW	19	30N	01W	0.1	A	Private Property	Lightning	\$946.12
EAST TELCHER CREEK	CM FPD	1984	SENE	35	31N	01W	0.1	A	Private Property	Lightning	\$887.22
PACKERS	CM FPD	1984	SWSW	35	31N	01W	0.1	A	Private Property	Lightning	\$563.62
CAMP HOWARD BOUNDARY	CM FPD	1984	SESE	36	28N	01W	0.1	A	Private Property	Lightning	\$0.00
BANNER RIDGE #1	CM FPD	1984	SESE	29	28N	02E	2	B	Private Property	Debris Burning	\$1,612.76
BANNER RIDGE #2	CM FPD	1984	SESW	28	28N	02E	0.1	A	Private Property	Debris Burning	\$2,128.69
HUCKLEBERRY HAVEN	CM FPD	1984	NESW	08	29N	03E	0.1	A	Cities & Towns Lands	Lightning	\$219.10

FIRE NAME	District Name	Year	Quarter	Section	Township	Range	Outsize	Size Class	Land Owner	General Cause	Total Cost
TRESSEL FIRE	CM FPD	1984	NWSW	14	33N	01W	66	C	Private Property	Equipment Use	\$177.72
LYONS BAR	CM FPD	1984	SWSE	34	29N	01E	0.5	B	U.S. Forest Service	Campfire	\$181.52
POWER LINE #1	MC FPD	1985	SESW	12	32N	05E	4	B	Private Property	Equipment Use	\$2,508.80
DUMP	MC FPD	1985	SWNE	06	33N	04E	0.1	A	Cities & Towns Lands	Arson	\$65.60
FIREWORKS #2	MC FPD	1985	SWNW	19	33N	04E	0.1	A	Nez Perce Tribe	Miscellaneous	\$153.84
BEAVERSLIDE SPOT	MC FPD	1985	NWSE	05	33N	04E	0.1	A	State Of Idaho	Lightning	\$53.38
STATE #1	MC FPD	1985	NWNE	16	32N	05E	2	B	State Of Idaho	Lightning	\$701.75
CORRAL CREEK #1	MC FPD	1985	NESE	22	34N	03E	0.1	A	Private Property	Lightning	\$4,315.52
BROKEN GAS LINE	MC FPD	1985	SENW	28	34N	03E	0.1	A	Private Property	Lightning	\$129.27
TOM TAHA	MC FPD	1985	NWSW	33	34N	04E	1	B	Bureau Of Land Management	Lightning	\$2,587.87
CHURCH CANYON #1	MC FPD	1985	NESW	09	33N	04E	1	B	Private Property	Lightning	\$981.41
CHURCH CANYON #2	MC FPD	1985	SESW	10	33N	04E	4	B	Private Property	Lightning	\$200.95
CORRAL CREEK #2	MC FPD	1985	SWNW	14	34N	03E	0.1	A	Bureau Of Land Management	Lightning	\$580.40
DOZER SPOT	MC FPD	1985	NWSW	16	33N	04E	0.1	A	Private Property	Lightning	\$438.68
WOODLAND	MC FPD	1985	SENE	16	34N	03E	4	B	Private Property	Lightning	\$2,673.62
BIG CEDAR	MC FPD	1985	NESE	04	31N	05E	2	B	Private Property	Equipment Use	\$104.77
HARPSTER BRIDGE DUMPSTER	MC FPD	1985	SWSE	04	31N	04E	0.1	A	State Of Idaho	Arson	\$113.05
CLEARWATER	MC FPD	1985	SESW	12	31N	04E	0.1	A	Private Property	Equipment Use	\$128.15
LOGGER	MC FPD	1985	SENW	28	33N	05E	1	B	Private Property	Equipment Use	\$3,143.98
LOLO CREEK	MC FPD	1985	SWNE	29	35N	03E	2	B	Smaller Forest Industry Co.	Lightning	\$995.40
POLE YARD	MC FPD	1985	SWNW	05	32N	04E	0.1	A	Nez Perce Tribe	Lightning	\$198.65
SHEEP HERDER CAMP	CM FPD	1985	NWNE	23	29N	02E	1	B	State Of Idaho	Lightning	\$2,667.43
RATTLESNAKE RIDGE	CM FPD	1985	NWNE	16	32N	03W	115	D	State Of Idaho	Lightning	\$12,845.66
HAY BARN	CM FPD	1985	NESW	13	31N	01W	0.1	A	Private Property	Equipment Use	\$139.83
COVE FIRE	CM FPD	1985	SENE	03	29N	03E	0.1	A	Private Property	Smoking	\$490.66
ROUND BALE	CM FPD	1985	SWNW	19	31N	01W	0.1	A	Private Property	Equipment Use	\$153.50
LEFT FORK DIVIDE CREEK	CM FPD	1985	NESW	33	30N	02W	0.1	A	Private Property	Lightning	\$791.81

FIRE NAME	District Name	Year	Quarter	Section	Township	Range	Outsize	Size Class	Land Owner	General Cause	Total Cost
MAPLE CANYON	CM FPD	1985	NWNE	34	30N	01W	0.1	A	Bureau Of Land Management	Lightning	\$4,002.17
BINGMAN RIDGE	CM FPD	1985	SWNW	16	30N	01W	0.1	A	State Of Idaho	Lightning	\$992.98
ROUND SPRINGS #1	CM FPD	1985	SWNE	17	30N	01W	0.1	A	Private Property	Lightning	\$622.88
ROUND SPRINGS #2	CM FPD	1985	SEW	17	30N	01W	0.1	A	Private Property	Lightning	\$622.68
DIVIDE CREEK	CM FPD	1985	NWSE	13	29N	03W	0.1	A	Private Property	Lightning	\$517.29
BASIN CREEK #1	CM FPD	1985	NENW	23	29N	02W	0.1	A	Private Property	Lightning	\$3,598.71
BASIN CREEK #2	CM FPD	1985	NWSW	15	29N	02W	0.1	A	Private Property	Lightning	\$577.16
TUNNEL	MC FPD	1986	SWSW	31	35N	03E	1	B	Bureau Of Land Management	Lightning	\$223.98
STATE #1	MC FPD	1986	NWSE	16	34N	03E	1	B	State Of Idaho	Lightning	\$340.94
ALACCA	MC FPD	1986	SWSW	33	31N	04W	0.1	A	Private Property	Lightning	\$751.93
ROCKY ROAD	MC FPD	1986	NWNW	30	34N	04E	0.1	A	Private Property	Miscellaneous	\$214.25
TAHOE	MC FPD	1986	SWSW	11	32N	04E	32	C	Private Property	Miscellaneous	\$2,441.60
CHERRY TREE	MC FPD	1986	NENW	06	33N	04E	0.1	A	Private Property	Miscellaneous	\$14.30
HARPSTER	MC FPD	1986	SWSE	21	31N	04E	20	C	Private Property	Lightning	\$4,210.93
CHINA CREEK	MC FPD	1986	NESW	32	31N	04E	25	C	Private Property	Lightning	\$10,527.11
BATTLE RIDGE	MC FPD	1986	SWNW	36	32N	04E	0.1	A	Private Property	Lightning	\$98.41
LITTLE LOLO CREEK	MC FPD	1986	SEW	24	35N	02E	0.1	A	Private Property	Lightning	\$889.49
MILL CREEK	MC FPD	1986	SESW	18	30N	04E	0.1	A	Private Property	Lightning	\$1,036.91
WALL CREEK	MC FPD	1986	NENE	23	34N	03E	1	B	Nez Perce Tribe	Lightning	\$1,003.41
NEZPERCE GRADE	MC FPD	1986	SWSW	02	33N	03E	0.1	A	Private Property	Lightning	\$234.09
LOLO CREEK	MC FPD	1986	NWSE	01	34N	03E	40	C	Private Property	Lightning	\$44,289.66
SUZIE CREEK	MC FPD	1986	SEW	13	33N	02E	0.1	A	Private Property	Lightning	\$809.93
JEEP TRAIL	MC FPD	1986	SWNW	33	35N	03E	1	B	State Of Idaho	Lightning	\$34.69
BLANKET	MC FPD	1986	SESW	31	34N	04E	3	B	Private Property	Equipment Use	\$89.28
DUMPSTER	MC FPD	1986	NWNE	01	33N	04E	0.1	A	County Lands	Arson	\$38.05
GOLF BALL	MC FPD	1986	SWNW	07	33N	04E	0.1	A	State Of Idaho	Smoking	\$43.71
FLASH FLOOD	MC FPD	1986	SESW	10	33N	03E	0.1	A	Private Property	Equipment Use	\$23.16
LAWYERS CANYON	MC FPD	1986	NENW	24	33N	02E	1	B	Private Property	Lightning	\$376.96

FIRE NAME	District Name	Year	Quarter	Section	Township	Range	Outsize	Size Class	Land Owner	General Cause	Total Cost
SUTTLE CREEK	MC FPD	1986	SWNW	22	33N	05E	0.1	A	State Of Idaho	Lightning	\$47.10
BONE PILE	MC FPD	1986	NWNE	04	32N	05E	0.1	A	Private Property	Equipment Use	\$231.09
CHAPMAN CREEK	CM FPD	1986	SWNE	21	29N	02E	0.1	A	State Of Idaho	Lightning	\$206.26
PRICE RIDGE	CM FPD	1986	NESE	21	30N	01W	1	B	Private Property	Lightning	\$3,780.12
BATTLEGROUND	CM FPD	1986	NWNE	12	28N	01E	3	B	Nez Perce Tribe	Arson	\$181.95
SNOWSHOE	CM FPD	1986	NWSW	02	29N	03E	0.1	A	Private Property	Debris Burning	\$177.56
ROUND SPRINGS	CM FPD	1986	CENT	0	30N	01W	4224	F	Private Property	Lightning	\$747,799.00
HATKE PARK	CM FPD	1986	NWNE	08	31N	01W	0.1	A	Private Property	Lightning	\$183.65
FLY BLOW	CM FPD	1986	NWSE	22	30N	02W	6	B	Private Property	Lightning	\$906.90
ROCK CREEK	CM FPD	1986	NWSW	33	30N	03W	4154	F	Private Property	Lightning	\$33,926.03
SKELETON CREEK	CM FPD	1986	CENT	17	30N	03W	1087	F	Private Property	Lightning	\$34,058.52
HIGH BREAK	CM FPD	1986	NWSW	11	29N	02W	0.1	A	Private Property	Lightning	\$1,024.60
COTTONWOOD CREEK	CM FPD	1986	NWNW	29	30N	02W	0.1	A	Private Property	Lightning	\$1,265.34
ZIG ZAG #1	CM FPD	1986	SWSE	09	29N	03W	4	B	Bureau Of Land Management	Lightning	\$351.80
ZIG ZAG #2	CM FPD	1986	NWNW	16	29N	03W	9	B	State Of Idaho	Lightning	\$340.91
RUGGLES GULCH	CM FPD	1986	SESE	04	30N	02W	0.1	A	Private Property	Lightning	\$1,767.00
LONG CANYON	CM FPD	1986	NENW	32	31N	02W	0.1	A	Bureau Of Land Management	Lightning	\$2,084.95
LEFT FORK DIVIDE CREEK	CM FPD	1986	SWSW	04	29N	02W	3	B	Private Property	Lightning	\$1,136.94
APRIL	MC FPD	1987	SWNE	18	31N	04E	0.1	A	Private Property	Lightning	\$76.71
ONE TREE	MC FPD	1987	NWNE	33	32N	05E	0.1	A	Potlach Corporation	Lightning	
TRASH	MC FPD	1987	SESW	22	33N	03E	0.1	A	State Of Idaho	Debris Burning	\$24.06
CHIMNEY	MC FPD	1987	NWSE	29	34N	04E	0.1	A	Private Property	Lightning	\$712.49
BLOWDOWN	MC FPD	1987	SENE	35	34N	03E	1	B	Private Property	Debris Burning	\$314.71
BLUE SPRUCE	MC FPD	1987	SESW	05	32N	05E	0.1	A	Private Property	Equipment Use	\$39.60
STUMP	MC FPD	1987	NESW	34	32N	05E	1	B	Private Property	Debris Burning	\$581.31
BIG BLUFF	MC FPD	1987	NWSW	01	32N	04E	0.1	A	Private Property	Lightning	\$349.55
SCAB PATCH	MC FPD	1987	NWSE	04	31N	05E	0.1	A	Private Property	Lightning	\$262.43
ROCK PILE	MC FPD	1987	SWSW	29	33N	04E	0.1	A	Private Property	Miscellaneous	\$40.65

FIRE NAME	District Name	Year	Quarter	Section	Township	Range	Outsize	Size Class	Land Owner	General Cause	Total Cost
WEED	MC FPD	1987	SWNW	02	33N	03E	1	B	Private Property	Debris Burning	\$159.50
BIG FIR	MC FPD	1987	NESW	02	32N	04E	0.1	A	Nez Perce Tribe	Lightning	\$296.33
GUIDE	MC FPD	1987	NWSW	19	33N	04E	0.1	A	State Of Idaho	Children	\$30.98
CRAZY	MC FPD	1987	SWNE	10	32N	04E	7	B	Private Property	Miscellaneous	\$369.93
TWO TRIP	MC FPD	1987	NWNE	23	35N	02E	0.1	A	Private Property	Debris Burning	\$157.58
THREE BRIDGE	MC FPD	1987	SWNE	29	32N	04E	0.1	A	Private Property	Miscellaneous	\$73.37
LABOR DAY	MC FPD	1987	NWNW	26	34N	03E	0.1	A	Private Property	Debris Burning	\$60.62
NOON	MC FPD	1987	SWSW	36	34N	03E	1	B	Nez Perce Tribe	Debris Burning	\$255.86
TAHA	MC FPD	1987	SENE	31	34N	04E	0.1	A	County Lands	Campfire	\$16.51
HOE	MC FPD	1987	NWNE	08	33N	05E	0.1	A	State Of Idaho	Equipment Use	\$65.02
ELECTRIC FENCE	MC FPD	1987	SWNW	06	33N	04E	0.1	A	Private Property	Equipment Use	\$33.07
CHURCH CANYON	MC FPD	1987	SWNE	16	33N	04E	29	C	State Of Idaho	Miscellaneous	\$4,572.58
CABIN CREEK	MC FPD	1987	SWNE	12	33N	05E	11	C	State Of Idaho	Debris Burning	\$11,836.50
HILL TOP	MC FPD	1987	NWNW	16	32N	04E	0.1	A	County Lands	Debris Burning	\$58.62
TRAILER	MC FPD	1987	NWNW	19	33N	03E	0.1	A	Nez Perce Tribe	Debris Burning	\$61.01
TUNNEL	CM FPD	1987	SWSW	31	35N	03W	1	B	Bureau Of Land Management	Lightning	\$223.98
MAPLE CANYON	CM FPD	1987	SWSW	34	30N	01W	0.1	A	Private Property	Lightning	\$2,314.55
BRUST CREEK	CM FPD	1987	NESW	04	28N	01W	0.1	A	Private Property	Lightning	\$654.90
LAWYERS CANYON	CM FPD	1987	NWNE	25	33N	01W	0.1	A	Private Property	Lightning	\$132.00
TELCHER CREEK	CM FPD	1987	SENE	16	31N	01W	2	B	Private Property	Debris Burning	\$169.98
FLICKER	MC FPD	1988	SWSW	02	32N	05E	0.1	A	State Of Idaho	Lightning	\$327.38
ROCK PIT	MC FPD	1988	SWNW	36	33N	04E	0.1	A	State Of Idaho	Lightning	\$77.21
FOUR WHEEL	MC FPD	1988	NESW	15	33N	05E	0.1	A	State Of Idaho	Lightning	\$159.64
MARK III	MC FPD	1988	NWNE	01	33N	03E	0.1	A	County Lands	Debris Burning	\$13.73
CHECK	MC FPD	1988	SWNE	25	29N	03E	0.1	A	State Of Idaho	Miscellaneous	\$92.98
FIR	MC FPD	1988	SWSW	25	33N	05E	0.1	A	State Of Idaho	Lightning	\$36.21
CHEV	MC FPD	1988	SWNE	04	30N	04E	0.1	A	State Of Idaho	Equipment Use	\$86.86
CLUSTER	MC FPD	1988	NENW	19	33N	04E	0.1	A	Nez Perce Tribe	Miscellaneous	\$37.93
SOUTH SIDE	MC FPD	1988	SWNE	24	33N	03E	2	B	Private Property	Campfire	\$1,651.86

FIRE NAME	District Name	Year	Quarter	Section	Township	Range	Outsize	Size Class	Land Owner	General Cause	Total Cost
WOOD CHIP	MC FPD	1988	SWNW	06	33N	04E	1	B	Private Property	Debris Burning	\$126.50
MAGGIE	MC FPD	1988	SEnw	11	33N	05E	1	B	State Of Idaho	Equipment Use	\$3,429.02
CHURCH CANYON	MC FPD	1988	NENw	15	33N	04E	0.1	A	Private Property	Lightning	\$1,409.44
TRAMWAY	MC FPD	1988	NENE	18	32N	04E	8	B	Private Property	Lightning	\$2,480.59
HUNGOVER SLASH	MC FPD	1988	NESw	26	34N	05E	0.1	A	Private Property	Debris Burning	\$1,640.44
AGAIN	MC FPD	1988	NENE	06	33N	04E	0.1	A	Private Property	Debris Burning	\$33.44
CLEAR CREEK	MC FPD	1988	NENw	15	32N	04E	0.1	A	County Lands	Debris Burning	\$85.70
TRAILER	MC FPD	1988	NWNw	29	32N	04E	0.1	A	Private Property	Arson	\$196.06
SEVEN MILE	MC FPD	1988	SEnw	08	32N	03E	0.1	A	State Of Idaho	Equipment Use	\$285.66
LONG BLADE	MC FPD	1988	NWSw	27	31N	04E	11	C	Private Property	Equipment Use	\$212.86
THE BARN	CM FPD	1988	SESw	34	33N	01W	0.1	A	Private Property	Lightning	\$70.86
WOLF CREEK	CM FPD	1988	NWSw	31	30N	01W	0.1	A	Private Property	Lightning	\$1,831.27
UPPER DIVIDE CR.	CM FPD	1988	NENE	10	29N	02W	2.5	B	Private Property	Lightning	\$5,692.97
CHAPMAN CREEK	CM FPD	1988	SWNE	21	29N	02E	0.4	B	State Of Idaho	Lightning	\$1,222.74
SUMMIT	CM FPD	1988	SWNE	09	29N	02E	0.1	A	Private Property	Miscellaneous	\$209.81
HIGH BREAKS	CM FPD	1988	SWNW	07	29N	01W	0.1	A	Bureau Of Land Management	Lightning	\$2,166.31
ROCKY CANYON	MC FPD	1989	SEnw	24	30N	01E	0.1	A	Private Property	Lightning	\$706.52
RABBIT CREEK	MC FPD	1989	SENE	04	31N	04E	0.3	B	State Of Idaho	Lightning	\$1,163.57
BIG HORSE CANYON	MC FPD	1989	NWSE	09	32N	05E	0.1	A	Private Property	Lightning	\$623.41
BUTCHER CREEK	MC FPD	1989	SEnw	29	31N	04E	0.1	A	Private Property	Lightning	\$933.70
HARRIS RIDGE	MC FPD	1989	NWSw	29	33N	05E	0.1	A	Private Property	Lightning	\$407.64
VINTER CREEK	MC FPD	1989	SESw	29	33N	05E	0.1	A	Private Property	Lightning	\$709.12
SOUTH MYER	MC FPD	1989	NENE	30	30N	02E	0.1	A	Private Property	Lightning	\$436.54
LONG BLUFF	MC FPD	1989	SESE	14	32N	04E	0.1	A	Private Property	Lightning	\$124.86
KIDDER RIDGE	MC FPD	1989	SEnw	23	33N	04E	0.1	A	Private Property	Lightning	\$205.79
TV TOWER	MC FPD	1989	SESw	14	33N	03E	0.1	A	Private Property	Lightning	\$223.55
HILLTOP	MC FPD	1989	NESw	09	32N	04E	0.1	A	Private Property	Lightning	\$168.80
CORRAL CREEK	MC FPD	1989	SEnw	22	34N	03E	0.1	A	Private Property	Lightning	\$1,368.54

FIRE NAME	District Name	Year	Quarter	Section	Township	Range	Outsize	Size Class	Land Owner	General Cause	Total Cost
WOODRAT	MC FPD	1989	SESE	34	34N	05E	0.1	A	Pottlach Corporation	Lightning	\$1,152.75
HAY BALE	MC FPD	1989	SWSE	18	34N	04E	0.1	A	Private Property	Lightning	\$183.95
SEVEN MILE SOUTH	MC FPD	1989	SENE	13	33N	02E	6	B	Private Property	Lightning	\$529.97
SEVEN MILE EAST	MC FPD	1989	NENW	17	33N	03E	3	B	Private Property	Lightning	\$4,898.77
CAT	MC FPD	1989	NENE	22	33N	04E	0.1	A	Private Property	Equipment Use	\$58.65
MAGGIE CREEK	MC FPD	1989	SESW	13	33N	04E	10	C	Private Property	Lightning	\$13,562.98
REA	MC FPD	1989	NWNW	15	32N	05E	0.1	A	Private Property	Lightning	\$110.80
RED FLAG	MC FPD	1989	NESE	03	32N	05E	0.1	A	Private Property	Lightning	\$97.75
PARDEE	MC FPD	1989	NWSE	06	34N	03E	24	C	Bureau Of Land Management	Lightning	\$6,404.92
O-7 #1	MC FPD	1989	SESW	01	32N	05E	0.1	A	State Of Idaho	Lightning	\$512.23
O-7 #2	MC FPD	1989	SWNE	12	32N	05E	51	C	Pottlach Corporation	Lightning	\$35,739.67
STUMP PILE	MC FPD	1989	NWNW	14	33N	04E	0.2	A	Private Property	Debris Burning	\$445.40
LEITCH CREEK	MC FPD	1989	SESE	10	32N	04E	210	D	Private Property	Lightning	\$4,672.09
LOLO CREEK	MC FPD	1989	SWNW	30	35N	03E	0.1	A	Bureau Of Land Management	Lightning	\$900.98
TWO STRIKE	MC FPD	1989	NWSW	04	31N	05E	0.1	A	Private Property	Lightning	\$193.50
DEAD TOP	MC FPD	1989	SWNW	09	32N	05E	0.1	A	Private Property	Lightning	\$266.45
JEEP TRAIL	MC FPD	1989	SWSW	16	31N	04E	0.1	A	Private Property	Lightning	\$195.80
MOUNT IDAHO	MC FPD	1989	SESW	27	30N	03E	0.1	A	Private Property	Lightning	\$176.33
WOODLAND	MC FPD	1989	NWSW	03	34N	03E	0.1	A	Private Property	Lightning	\$318.11
PINE BAR	MC FPD	1989	SWSW	33	30N	01E	0.1	A	Bureau Of Land Management	Campfire	\$115.13
PLUM	MC FPD	1989	SESE	20	32N	05E	0.7	B	Private Property	Smoking	\$223.96
PEACOCK	MC FPD	1989	SENE	31	33N	04E	0.2	A	Private Property	Debris Burning	\$520.06
RAIL CREEK	CM FPD	1989	NENE	12	29N	01W	0.1	A	State Of Idaho	Debris Burning	\$240.49
COTTONWOOD BUTTE #1	CM FPD	1989	NWSE	06	31N	01W	0.1	A	Private Property	Lightning	\$339.86
WINDY RIDGE	CM FPD	1989	NENE	27	29N	02W	2	B	Private Property	Lightning	\$4,510.41
BURNETT RANCH	CM FPD	1989	NENE	32	30N	02W	0.1	A	Private Property	Lightning	\$1,069.94
KEUTERVILLE	CM FPD	1989	NESW	10	31N	01W	0.1	A	Private Property	Lightning	\$303.41

FIRE NAME	District Name	Year	Quarter	Section	Township	Range	Outsize	Size Class	Land Owner	General Cause	Total Cost
KEUTERVILLE HAYTRUCK	CM FPD	1989	NESW	13	31N	01W	0.1	A	Private Property	Equipment Use	\$301.80
RELAY STATION	CM FPD	1989	SENE	07	29N	03E	10	C	Private Property	Lightning	\$24,385.93
HAY BALE	CM FPD	1989	SWNW	07	29N	01E	0.6	B	Private Property	Lightning	\$50.06
CENTER RIDGE	CM FPD	1989	SWSW	01	29N	01W	1	B	Private Property	Lightning	\$707.68
WOLF CREEK	CM FPD	1989	SESE	35	30N	02W	0.1	A	Private Property	Lightning	\$730.79
PILGRIM RIDGE	CM FPD	1989	NENW	18	28N	01E	0.1	A	Private Property	Lightning	\$1,493.57
DIVIDE CREEK	CM FPD	1989	NWNW	12	29N	03W	0.1	A	Private Property	Lightning	\$1,209.96
BRUST CREEK	CM FPD	1989	SENE	03	28N	01W	0.2	A	Private Property	Lightning	\$898.63
RAIL CREEK #2	CM FPD	1989	SENE	13	28N	01W	0.1	A	State Of Idaho	Lightning	\$2,870.25
MAHONEY CREEK	CM FPD	1989	NWSE	14	30N	02W	0.5	B	Private Property	Lightning	\$1,503.18
DEEP CREEK	CM FPD	1989	SWNW	22	31N	02W	6	B	Private Property	Lightning	\$16,088.19
BILLY CREEK	CM FPD	1989	NWNW	16	30N	02W	0.1	A	State Of Idaho	Lightning	\$309.21
HOME SWEET HOME	CM FPD	1989	NWSW	02	30N	02W	0.1	A	Private Property	Lightning	\$42.03
WHITEBIRD HILL	CM FPD	1989	NESW	33	29N	02E	0.1	A	State Of Idaho	Lightning	\$1,394.93
LITTLE HAMMER	CM FPD	1989	SENE	18	28N	01E	0.1	A	Private Property	Lightning	\$775.93
CHAPMAN CREEK	CM FPD	1989	SESE	20	29N	02E	0.1	A	Private Property	Lightning	\$975.37
WOLF CREEK #2	CM FPD	1989	NENE	01	29N	02W	0.1	A	State Of Idaho	Lightning	\$513.36
COTTONWOOD BUTTE	CM FPD	1989	SWSW	27	32N	01W	0.1	A	Private Property	Miscellaneous	\$301.12
TWO LADY	MC FPD	1990	NESE	07	31N	04E	0.2	A	Private Property	Debris Burning	\$85.35
FIRE CRACKER	MC FPD	1990	SENE	32	33N	04E	0.1	A	State Of Idaho	Miscellaneous	\$76.44
LIL COTTONWOOD	MC FPD	1990	NWNW	32	32N	04E	3	B	Private Property	Equipment Use	\$132.60
THREE MILE	MC FPD	1990	SWNW	08	31N	04E	0.3	B	Private Property	Lightning	\$354.18
CROOKED TREE	MC FPD	1990	NWNW	08	31N	04E	0.3	B	Private Property	Lightning	\$316.11
RABBIT CREEK	MC FPD	1990	SENE	04	31N	04E	0.1	A	State Of Idaho	Lightning	\$1,302.69
WATER TROUGH	MC FPD	1990	NWSE	29	34N	05E	0.2	A	Potlach Corporation	Lightning	\$1,001.12
CRACKED TREE	MC FPD	1990	NESW	25	34N	04E	0.1	A	Private Property	Lightning	\$250.88
ROTTEN	MC FPD	1990	SWSE	24	30N	03E	0.1	A	Private Property	Debris Burning	\$210.18
SEWER CREEK	MC FPD	1990	NWSE	20	33N	04E	0.2	A	Private Property	Lightning	\$296.99

FIRE NAME	District Name	Year	Quarter	Section	Township	Range	Outsize	Size Class	Land Owner	General Cause	Total Cost
HAYSTACK	MC FPD	1990	SESE	29	34N	04E	0.2	A	Private Property	Lightning	\$1,483.71
BLUFFY STROLL	MC FPD	1990	SENE	16	33N	04E	0.1	A	State Of Idaho	Lightning	\$426.34
LONE TREE	MC FPD	1990	NWNE	20	34N	04E	0.1	A	Private Property	Lightning	\$473.12
CHURCH CANYON	MC FPD	1990	NESE	18	33N	04E	0.2	A	Nez Perce Tribe	Lightning	\$1,933.26
GLENWOOD	MC FPD	1990	SESW	03	33N	05E	0.1	A	Private Property	Lightning	\$790.42
WOODLAND	MC FPD	1990	SWSW	03	34N	03E	9.5	B	Private Property	Equipment Use	\$774.74
MUD	MC FPD	1990	SWNW	32	35N	03E	0.1	A	Private Property	Lightning	\$359.93
HARVEST	MC FPD	1990	NENW	14	33N	04E	28	C	Private Property	Miscellaneous	\$280.64
LOLO CREEK	MC FPD	1990	NESE	20	35N	03E	12	C	Bureau Of Land Management	Lightning	\$17,104.34
CLAY RIDGE	MC FPD	1990	NENE	05	33N	05E	0.1	A	Private Property	Lightning	\$659.96
BANG BANG	MC FPD	1990	SENE	26	34N	03E	2	B	Private Property	Miscellaneous	\$63.61
TAHOE	MC FPD	1990	SENW	02	32N	04E	0.1	A	Nez Perce Tribe	Lightning	\$1,221.82
RUSTY BUCKET	MC FPD	1990	NWSE	29	34N	04E	0.1	A	Private Property	Lightning	\$250.54
FORT MISERY	MC FPD	1990	NWNE	34	33N	03E	0.2	A	Private Property	Lightning	\$1,894.93
THUMPING ROCK	MC FPD	1990	SWNW	34	34N	04E	0.1	A	Private Property	Lightning	\$185.40
SUGAR LOAF	MC FPD	1990	NWNW	34	33N	05E	7.5	B	Private Property	Lightning	\$7,348.08
DOTY RIDGE	MC FPD	1990	NWSE	24	33N	03E	2.5	B	Private Property	Lightning	\$5,161.45
ESCAPE	MC FPD	1990	NWSE	11	32N	03E	0.2	A	Private Property	Debris Burning	\$91.01
BIG ONE	MC FPD	1990	SENW	17	33N	05E	0.1	A	State Of Idaho	Miscellaneous	\$1,143.13
GLENWOOD ROAD	MC FPD	1990	NESE	33	34N	05E	0.1	A	Private Property	Equipment Use	\$459.89
SWAN CREEK	MC FPD	1990	NWNW	07	32N	06E	20	C	U.S. Forest Service	Miscellaneous	\$5,693.39
LITTLE PATCH	MC FPD	1990	NWNW	13	31N	04E	6	B	Private Property	Debris Burning	\$188.05
HAMMER CREEK	CM FPD	1990	NESW	16	28N	01E	0.5	B	Private Property	Equipment Use	\$404.84
GREGORY CREEK	CM FPD	1990	SENW	21	28N	01E	1	B	Private Property	Equipment Use	\$739.05
WOLF CREEK	CM FPD	1990	NWNW	20	29N	01W	35	C	Private Property	Lightning	\$16,303.80
FLAT IRON	CM FPD	1990	SWNE	03	33N	04W	3	B	Private Property	Lightning	\$1,636.24
RICE CREEK	CM FPD	1990	SWSW	10	29N	01W	0.1	A	Private Property	Lightning	\$405.50
ELK	CM FPD	1990	SESW	36	30N	02W	0.1	A	State Of Idaho	Lightning	\$1,211.18

FIRE NAME	District Name	Year	Quarter	Section	Township	Range	Outsize	Size Class	Land Owner	General Cause	Total Cost
MOUGHMER POINT	CM FPD	1990	NWNW	23	31N	01W	18	C	Private Property	Debris Burning	\$162.19
EAST LAWYERS	CM FPD	1990	SWNW	22	33N	01W	3	B	Private Property	Miscellaneous	\$99.25
FORK PINE	CM FPD	1990	SESW	09	29N	01E	0.1	A	Private Property	Lightning	\$751.89
MANY DOG	MC FPD	1991	NESE	04	31N	05E	0.1	A	Private Property	Lightning	\$97.45
WILSON HOLE	MC FPD	1991	NWNE	03	32N	04E	0.2	A	Private Property	Miscellaneous	\$1,025.60
NLAYPEN	MC FPD	1991	NWNE	31	34N	04E	0.3	B	Private Property	Debris Burning	\$229.59
SCOTTS GROVE	MC FPD	1991	SESW	04	32N	04E	0.1	A	Unknown Land Owner	Debris Burning	\$199.26
HOT PILE	MC FPD	1991	NWNW	08	31N	04E	0.1	A	Private Property	Debris Burning	\$166.46
WOODLAND	MC FPD	1991	NE	25	35N	02E	80	C	Private Property	Lightning	\$24,137.31
BIG PASTURE	MC FPD	1991	SENE	28	35N	03E	0.1	A	Private Property	Lightning	\$1,500.16
LITTLE CANYON	MC FPD	1991	SENE	21	36N	01E	6	B	Private Property	Lightning	\$3,610.01
BLOCK HOUSE	MC FPD	1991	SENE	11	32N	03E	0.1	A	Private Property	Debris Burning	\$231.91
MP69	MC FPD	1991	N2NW	18	33N	04E	0.1	A	Private Property	Equipment Use	\$55.10
DEWEY	MC FPD	1991	SENW	18	30N	04E	80	C	Private Property	Arson	\$67,359.49
YAKUS	MC FPD	1991	NWNE	26	34N	05E	0.1	A	Private Property	Lightning	\$357.61
BLUE GRASS	MC FPD	1991	SW	23	32N	04E	25	C	Private Property	Debris Burning	\$3,652.59
CARR	MC FPD	1991	SWNE	28	33N	05E	0.1	A	Private Property	Lightning	\$332.23
DRY FIRE	MC FPD	1991	SWSW	04	32N	05E	0.1	A	Pollach Corporation	Lightning	\$373.34
TRI FIRE	MC FPD	1991	NWNE	06	32N	04E	1	B	Private Property	Debris Burning	\$979.72
LOG PILE	MC FPD	1991	NESE	16	32N	05E	0.1	A	Private Property	Equipment Use	\$186.12
TRASH	MC FPD	1991	NWNE	05	32N	05E	1	B	Private Property	Debris Burning	\$212.25
HORSE APPLE	MC FPD	1991	NWNW	31	34N	04E	15	C	Private Property	Equipment Use	\$1,653.01
GROVE 2	MC FPD	1991	NESW	04	32N	04E	0.1	A	Unknown Land Owner	Arson	\$170.86
PLOW FIRE	MC FPD	1991	SESE	36	34N	03E	0.1	A	Nez Perce Tribe	Equipment Use	\$7.53
POWER POLE	MC FPD	1991	NWSE	07	33N	04E	0.1	A	Private Property	Miscellaneous	\$159.51
BUG KILL	MC FPD	1991	NENE	30	33N	04E	1	B	Private Property	Equipment Use	\$168.01
CASHWAY	MC FPD	1991	NENE	30	33N	04E	1	B	Private Property	Miscellaneous	\$242.39
MIDDLE FORK	MC FPD	1991	NWNE	10	32N	04E	575	E	Private Property	Miscellaneous	\$77,637.00

FIRE NAME	District Name	Year	Quarter	Section	Township	Range	Outsize	Size Class	Land Owner	General Cause	Total Cost
WHAT-A-NIGHT	MC FPD	1991	NWSE	26	34N	05E	0.5	B	Private Property	Miscellaneous	\$1,520.45
MOUNT IDAHO	MC FPD	1991	SWNW	26	30N	03E	0.1	A	Private Property	Miscellaneous	\$68.02
FENN	MC FPD	1991	NESE	01	30N	01E	0.1	A	Private Property	Smoking	\$38.79
MOUGHMER POINT	CM FPD	1991	SWSW	14	30N	01W	0.1	A	Private Property	Lightning	\$2,528.62
DEEP CREEK	CM FPD	1991	NENW	06	31N	01W	0.5	B	Private Property	Lightning	\$930.26
BOULDER	CM FPD	1991	SWNW	22	31N	02W	2	B	Private Property	Lightning	\$4,770.90
BOARDER	CM FPD	1991	SWNE	08	29N	03E	0.1	A	Private Property	Lightning	\$835.55
BAER HILLSIDE	MC FPD	1992	SESW	21	34N	03E	0.5	B	Bureau Of Land Management	Lightning	\$480.11
SPLIT TREE FIRE	MC FPD	1992	NWSW	20	33N	05E	0.5	B	State Of Idaho	Lightning	\$489.32
DUMPSTER BRUSH	MC FPD	1992	NENE	11	32N	05E	0.1	A	Idaho Department of Transportation	Miscellaneous	\$310.54
07	MC FPD	1992	NWSW	12	32N	05E	0.1	A	Private Property	Arson	\$123.73
HOLDOVER	MC FPD	1992	NESE	13	34N	03E	0.1	A	Private Property	Debris Burning	\$100.13
CAR FIRE	MC FPD	1992	SESW	06	32N	05E	0.1	A	Idaho Department of Transportation	Equipment Use	\$112.87
REDROCK	MC FPD	1992	NESE	36	32N	02E	0.2	A	Private Property	Lightning	\$471.02
JAKE	MC FPD	1992	NWNE	07	32N	03E	4	B	Private Property	Arson	\$463.51
ROLLING LOG	MC FPD	1992	SWNE	27	34N	03E	0.2	A	Private Property	Lightning	\$1,554.38
OVERHILL	MC FPD	1992	SWNW	14	33N	03E	0.1	A	Private Property	Lightning	\$887.55
SCHOOL HOUSE PILE	MC FPD	1992	NWNW	34	34N	05E	0.2	A	Private Property	Debris Burning	\$529.88
THE FLASH	MC FPD	1992	SWSW	23	34N	03E	0.1	A	Nez Perce Tribe	Lightning	\$38.95
LAWYERS CANYON	MC FPD	1992	SESW	16	33N	03E	0.1	A	State Of Idaho	Lightning	\$1,851.40
END OF BLUFF	MC FPD	1992	NWSW	24	32N	04E	2	B	Private Property	Equipment Use	\$1,490.36
HARPSTER DUMPSTER	MC FPD	1992	SWSE	04	30N	04E	0.1	A	Idaho Department of Transportation	Miscellaneous	\$75.85
LOOKING GLASS	MC FPD	1992	NENE	11	32N	05E	410	E	Private Property	Miscellaneous	\$326,179.12
WOODRAT	MC FPD	1992	NESE	23	33N	05E	0.2	A	State Of Idaho	Lightning	\$4,231.97
RAM	MC FPD	1992	SESW	17	32N	04E	1	B	Private Property	Lightning	\$1,452.96
TURKEY FEATHER	MC FPD	1992	NENW	06	32N	04E	0.3	B	Private Property	Lightning	\$1,656.16
3 PINE	MC FPD	1992	NE	22	34N	04E	0.3	B	Private Property	Lightning	\$1,054.21
LOLO MOUTH	MC FPD	1992	NWSE	24	35N	02E	1	B	Nez Perce Tribe	Lightning	\$1,181.73

FIRE NAME	District Name	Year	Quarter	Section	Township	Range	Outsize	Size Class	Land Owner	General Cause	Total Cost
WALL CANYON	MC FPD	1992	NENW	13	34N	03E	3	B	Private Property	Lightning	\$3,242.46
BUTCHER	MC FPD	1992	SWNW	28	31N	04E	0.1	A	Private Property	Lightning	\$1,445.60
LOLO CREEK #2	MC FPD	1992	SWNW	01	34N	03E	0.1	A	Private Property	Lightning	\$186.79
HARPSTER	MC FPD	1992	SWSE	27	31N	04E	0.5	B	Private Property	Lightning	\$1,467.51
OZBURN	MC FPD	1992	NESE	23	32N	04E	85	C	Private Property	Debris Burning	\$5,700.10
PINE RIDGE	MC FPD	1992	SENE	14	33N	03E	0.1	A	Private Property	Lightning	\$0.00
HUNTING	MC FPD	1992	SWNE	27	34N	03E	2	B	Private Property	Lightning	\$85.38
CLEAR CREEK	MC FPD	1992	NWNW	26	32N	04E	3	B	Private Property	Lightning	\$212.23
CARROT	MC FPD	1992	SWSW	28	35N	03E	1	B	Potlach Corporation	Lightning	\$652.27
POTLATCH	MC FPD	1992	SWNE	30	35N	03E	2.5	B	Bureau Of Land Management	Lightning	\$2,112.69
JUNCTION	MC FPD	1992	NENW	05	31N	05E	3	B	Private Property	Lightning	\$1,415.29
PICKLE TOP	MC FPD	1992	NWSW	35	31N	04E	25	C	Private Property	Lightning	\$11,321.71
ONE MILE	MC FPD	1992	PTS.	20	35N	03E	918	E	Nez Perce Tribe	Lightning	\$676,036.36
BUTTON	MC FPD	1992	NWSE	31	33N	04E	0.1	A	Private Property	Miscellaneous	\$0.00
KIDDER RIDGE	MC FPD	1992	SENE	14	33N	04E	0.2	A	Private Property	Miscellaneous	\$71.93
OXBOW	CM FPD	1992	NENE	18	31N	02W	0.2	A	Private Property	Lightning	\$1,943.46
TWO MILE	CM FPD	1992	SWSW	05	30N	01W	13	C	Private Property	Lightning	\$4,638.23
FLICK POINT	CM FPD	1992	NWNE	07	29N	01W	0.1	A	Private Property	Lightning	\$1,584.60
DIVIDE CREEK	CM FPD	1992	NESE	19	29N	03W	5	B	Private Property	Lightning	\$823.59
W. COTTONWOOD BUTTE	CM FPD	1992	SENE	12	31N	02W	0.2	A	Private Property	Lightning	\$464.59
HAMMER CREEK	CM FPD	1992	SWSW	08	28N	01E	0.1	A	Private Property	Lightning	\$0.00
GRANGEVILLE CROSS	CM FPD	1992	NWNW	06	29N	03E	0.2	A	Private Property	Lightning	\$4,349.33
RADIO STATION FRONT	CM FPD	1992	SWSW	07	29N	03E	0.1	A	State Of Idaho	Lightning	\$1,570.15
CAMP HOWARD	CM FPD	1992	CENT	27	29N	01E	150	D	Private Property	Lightning	\$8,389.72
SO. CAMP HOWARD RDGE	CM FPD	1992	NW	28	28N	02E	2	B	Private Property	Lightning	\$0.00
SUTTLE DUMPSTER	MC FPD	1993	SENE	04	32N	05E	0.1	A	State Of Idaho	Arson	\$77.93
SCOTT'S GROVE	MC FPD	1993	SWSW	04	32N	04E	0.1	A	Unknown Land Owner	Arson	\$176.25
PINE CREEK	MC FPD	1993	SENE	06	32N	05E	0.1	A	Private Property	Lightning	\$161.96

FIRE NAME	District Name	Year	Quarter	Section	Township	Range	Outsize	Size Class	Land Owner	General Cause	Total Cost
KIDDER RIDGE	MC FPD	1993	NESW	33	33N	04E	0.2	A	Private Property	Equipment Use	\$625.26
HIDDEN	MC FPD	1993	NWSE	32	33N	04E	0.1	A	State Of Idaho	Miscellaneous	\$36.23
ADAMS	MC FPD	1993	SWNE	28	34N	04E	0.4	B	Private Property	Miscellaneous	\$407.90
WEYER	MC FPD	1993	NWNE	01	33N	03E	0.5	B	Nez Perce Tribe	Debris Burning	\$42.10
TRENARY	MC FPD	1993	NWNE	18	33N	04E	0.2	A	Private Property	Debris Burning	\$199.76
HOMESTEAD	MC FPD	1993	SWNE	09	33N	05E	3	B	State Of Idaho	Debris Burning	\$6,488.96
ESCAPE	MC FPD	1993	NWNW	29	34N	04E	25	C	Private Property	Debris Burning	\$2,071.75
MP-86	MC FPD	1993	SWSW	12	32N	05E	0.5	B	U.S. Forest Service	Arson	\$116.18
LONG CANYON	CM FPD	1993	SWSW	29	31N	02W	0.1	A	Private Property	Lightning	\$1,339.04
WHITE BIRD HILL	CM FPD	1993	NWSW	15	29N	02E	0.1	A	Private Property	Debris Burning	\$203.41
DEEP CREEK	CM FPD	1993	SENE	26	31N	02W	0.1	A	Private Property	Lightning	\$1,211.89
COTTONWOOD CREEK	CM FPD	1993	NESE	20	30N	02W	0.1	A	Private Property	Lightning	\$2,389.87
DEVILS GARDEN	CM FPD	1993	SWNE	36	30N	01W	0.1	A	State Of Idaho	Lightning	\$3,014.48
ROCK PIT BARN FIRE	CM FPD	1993	SWNW	23	32N	01W	0.1	A	Private Property	Miscellaneous	\$429.85
BLACK SMOKE	MC FPD	1994	NENW	21	33N	04E	0.1	A	Private Property	Miscellaneous	\$227.10
MATTON ROAD	MC FPD	1994	SWNE	07	33N	04E	2	B	Private Property	Debris Burning	\$295.40
TRENARY	MC FPD	1994	NESE	05	32N	04E	0.5	B	Private Property	Miscellaneous	\$175.10
ROCK	MC FPD	1994	NWSE	13	33N	03E	0.2	A	Private Property	Miscellaneous	\$534.85
WOODRAT MTN.	MC FPD	1994	NWSE	25	33N	05E	1	B	State Of Idaho	Lightning	\$2,622.67
SALLY ANN	MC FPD	1994	NENE	23	31N	04E	0.3	B	Private Property	Debris Burning	\$343.73
HARRIS RIDGE	MC FPD	1994	NESE	13	33N	04E	0.1	A	State Of Idaho	Lightning	\$2,115.47
3 CORNER	MC FPD	1994	NWSE	27	34N	04E	1.5	B	Private Property	Lightning	\$2,084.32
WOODRAT II	MC FPD	1994	NWSE	25	33N	03E	0.2	A	State Of Idaho	Lightning	\$706.64
RABBIT CREEK	MC FPD	1994	SWNW	03	31N	04E	3	B	Private Property	Lightning	\$11,007.08
CRANE HILL	MC FPD	1994	SWNE	04	31N	05E	0.3	B	Private Property	Lightning	\$407.75
LEITCH CREEK	MC FPD	1994	NWNE	15	32N	04E	0.1	A	Private Property	Smoking	\$158.55
ADAMS GRADE	MC FPD	1994	SWNW	33	34N	04E	0.1	A	Bureau Of Land Management	Lightning	\$745.52
SOUTH HAYSTACK	MC FPD	1994	NESW	33	34N	04E	0.1	A	Private Property	Lightning	\$408.28

FIRE NAME	District Name	Year	Quarter	Section	Township	Range	Outsize	Size Class	Land Owner	General Cause	Total Cost
GROOM	MC FPD	1994	SESE	29	31N	04E	0.1	A	Private Property	Lightning	\$123.60
SHELTER	MC FPD	1994	SESE	31	32N	04E	0.1	A	Private Property	Lightning	\$150.00
PAUL	MC FPD	1994	SESE	20	34N	04E	0.2	A	Private Property	Lightning	\$306.16
LITTLE COTTONWOOD II	MC FPD	1994	SESE	31	32N	04E	0.1	A	Private Property	Lightning	\$144.55
LITTLE COTTONWOOD	MC FPD	1994	SENE	31	32N	04E	0.5	B	Private Property	Lightning	\$127.51
HORSE CANYON	MC FPD	1994	SWNE	08	32N	05E	0.3	B	Private Property	Lightning	\$0.00
COOLWATER	MC FPD	1994	SW	03	32N	05E	0.3	B	Private Property	Lightning	\$4,764.54
RIDGETOP	MC FPD	1994	SWSE	33	34N	04E	0.1	A	Private Property	Lightning	\$111.30
LITTLE CEDAR	MC FPD	1994	SENE	32	32N	05E	0.1	A	Private Property	Lightning	\$264.63
TAHOE CEMETARY	MC FPD	1994	SWNW	08	32N	05E	22	C	Private Property	Lightning	\$17,641.01
PENNY CLIFFS	MC FPD	1994	SENE	36	33N	04E	220	D	Private Property	Lightning	\$33,922.44
TAHOE POINT	MC FPD	1994	SWSW	02	32N	04E	0.1	A	Nez Perce Tribe	Lightning	\$1,564.40
RESERVE	MC FPD	1994	NWSE	22	33N	04E	0.1	A	Nez Perce Tribe	Lightning	\$248.68
MT STEWART	MC FPD	1994	NWSW	04	32N	04E	0.1	A	Private Property	Lightning	\$0.00
REZ	MC FPD	1994	NWSE	26	32N	04E	0.1	A	Private Property	Lightning	\$145.30
BATTLE	MC FPD	1994	E2NE	22	32N	04E	0.1	A	Private Property	Lightning	\$1,238.00
OZ	MC FPD	1994	S2SE	23	32N	04E	1.5	B	Private Property	Lightning	\$30.30
LITTLE SPOT	MC FPD	1994	SWNE	31	32N	05E	0.1	A	Private Property	Lightning	\$69.90
VERN	MC FPD	1994	SWNE	02	31N	04E	0.1	A	Private Property	Lightning	\$0.00
CRANE HILL II	MC FPD	1994	NWSW	05	31N	05E	0.1	A	Private Property	Lightning	\$500.46
OZ II	MC FPD	1994	E2SE	23	33N	04E	0.3	B	Private Property	Lightning	\$30.30
O7 RIDGE	MC FPD	1994	SWSW	36	33N	05E	0.3	B	State Of Idaho	Lightning	\$2,941.58
EAST HARRIS	MC FPD	1994	NWSE	21	33N	05E	0.5	B	State Of Idaho	Lightning	\$1,788.65
OLD FRAIZER GRADE	MC FPD	1994	SENE	30	34N	04E	0.1	A	Private Property	Debris Burning	\$826.01
MATTOON ROAD II	MC FPD	1994	NWSE	07	33N	04E	0.1	A	Private Property	Miscellaneous	\$266.38
CLEAR CREEK CUTOFF	MC FPD	1994	SENE	05	31N	05E	2	B	Private Property	Lightning	\$1,131.84
TRASH	MC FPD	1994	NWNW	08	33N	04E	0.1	A	Private Property	Debris Burning	\$74.53
PHILLIPS POINT	MC FPD	1994	NESW	18	33N	05E	0.1	A	State Of Idaho	Lightning	\$1,359.51
SOUTH ASBESTOS	MC FPD	1994	NESW	15	33N	05E	0.1	A	State Of Idaho	Lightning	\$1,000.08

FIRE NAME	District Name	Year	Quarter	Section	Township	Range	Outsize	Size Class	Land Owner	General Cause	Total Cost
DOTY DRAW	MC FPD	1994	NESE	25	33N	03E	0.1	A	Private Property	Lightning	\$954.66
MAGGIE BRANCH	MC FPD	1994	SWSW	24	33N	04E	0.3	B	State Of Idaho	Lightning	\$793.52
HOOTS FIRE	CM FPD	1994	SWNW	23	28N	01E	0.2	A	Idaho Department of Transportation	Children	\$364.80
RICE CREEK	CM FPD	1994	SWNE	02	29N	01W	0.1	A	Private Property	Lightning	\$259.56
RICE CREEK #2	CM FPD	1994	NWNW	12	29N	01W	0.1	A	Private Property	Debris Burning	\$101.16
MAPLE CANYON	CM FPD	1994	NESW	35	30N	01W	380	E	Private Property	Debris Burning	\$179,714.43
WHITEBIRD TRUCK RAMP	CM FPD	1994	NENW	11	28N	01E	0.1	A	Idaho Department of Transportation	Lightning	\$157.34
G'VILLE RADIO STATN.	CM FPD	1994	SW	19	29N	02E	2	B	Private Property	Lightning	\$473.97
BOX FLATS	CM FPD	1994	SWNE	11	29N	01W	0.7	B	Private Property	Lightning	\$529.10
TRUE BLOOD LANE	CM FPD	1994	NWNE	08	29N	02E	0.1	A	Private Property	Lightning	\$317.49
HIGH TOWER	CM FPD	1994	SWSW	12	29N	02E	1	B	State Of Idaho	Lightning	\$3,850.23
A FRAME	CM FPD	1994	SWNE	17	31N	02W	0.1	A	Private Property	Lightning	\$1,327.30
BYE PINE BAR	CM FPD	1994	SWSW	03	29N	01W	3.5	B	Private Property	Lightning	\$11,321.21
THREE MILE CREEK	CM FPD	1994	SWSE	07	29N	03E	0.3	A	Private Property	Lightning	\$938.10
WILD COW CREEK	CM FPD	1994	NWNE	33	30N	02W	1	B	Private Property	Lightning	\$1,461.35
WOLF CREEK	CM FPD	1994	SE	36	30N	02W	36	C	State Of Idaho	Lightning	\$40,505.55
BOLES	CM FPD	1994	NESW	31	30N	01W	0.1	A	Private Property	Lightning	\$243.22
THORN SPRINGS	CM FPD	1994	NWSW	27	30N	02W	0.1	A	State Of Idaho	Lightning	\$97.34
HOLDOVER PILE	CM FPD	1994	NWNW	22	29N	01W	0.1	A	Private Property	Debris Burning	\$759.30
KEUTERVILLE	CM FPD	1994	NW	05	31N	01W	0.1	A	Private Property	Lightning	\$419.50
MAGGIE CREEK	MC FPD	1995	SWNW	26	33N	04E	0.5	B	Private Property	Debris Burning	\$239.88
STUMP PILE	MC FPD	1995	NESW	09	32N	04E	0.1	A	Private Property	Debris Burning	\$104.69
POWER LYONS	MC FPD	1995	NENE	35	34N	03E	0.1	A	Private Property	Miscellaneous	\$491.90
COOLWATER FARMS	MC FPD	1995	NWSW	11	32N	05E	0.1	A	Private Property	Lightning	\$290.46
LOOKING GLASS	MC FPD	1995	NENW	02	32N	05E	1.5	B	Private Property	Miscellaneous	\$2,125.10
WOODRAT #1	MC FPD	1995	SESE	26	33N	05E	0.1	A	State Of Idaho	Lightning	\$799.70
HORSESHOE	MC FPD	1995	SWNE	35	34N	03E	0.1	A	Private Property	Lightning	\$344.48
4TH OF JULY	MC FPD	1995	SWNE	16	33N	05E	0.1	A	State Of Idaho	Lightning	\$670.01

FIRE NAME	District Name	Year	Quarter	Section	Township	Range	Outsize	Size Class	Land Owner	General Cause	Total Cost
CARROT-WOOD	MC FPD	1995	SESE	31	35N	03E	2	B	Private Property	Lightning	\$1,798.05
SCOTT'S GROVE	MC FPD	1995	SESW	04	32N	04E	0.1	A	Idaho Department of Transportation	Arson	\$170.26
MARKER 77	MC FPD	1995	SWNE	03	32N	04E	0.1	A	Private Property	Equipment Use	\$92.17
DIVIDE CREEK	CM FPD	1995	S2	20	29N	03W	100	D	Bureau Of Land Management	Lightning	\$482.93
CENTER CANYON	CM FPD	1995	SWSW	12	28N	01W	0.1	A	State Of Idaho	Lightning	\$1,786.08
HOGBACK RIDGE	CM FPD	1995	NWSE	32	30N	01E	0.1	A	Private Property	Lightning	\$2,513.58
SLAB	CM FPD	1995	SENE	27	29N	02E	0.1	A	State Of Idaho	Lightning	\$1,183.88
LAPWAI CREEK	CM FPD	1995	SENE	14	35N	04W	5	B	Nez Perce Tribe	Equipment Use	\$50.94
RABBIT CREEK	MC FPD	1996	NESW	03	31N	04E	3	B	Private Property	Debris Burning	\$0.00
MT. STEWART	MC FPD	1996	SWNW	04	32N	04E	0.2	A	Cities & Towns Lands	Children	\$219.44
TRIBAL	MC FPD	1996	NW	18	33N	04E	0.1	A	Nez Perce Tribe	Debris Burning	\$1,533.78
BLUFF	MC FPD	1996	SWSW	04	32N	04E	15	C	U.S. Forest Service	Miscellaneous	\$16,489.46
ADAMS	MC FPD	1996	SWNE	36	34N	03E	0.1	A	Private Property	Miscellaneous	\$45.79
RABBIT CREEK SADDLE	MC FPD	1996	SWNE	10	31N	04E	0.1	A	Smaller Forest Industry Co.	Debris Burning	\$3,645.88
WINONA ROAD	MC FPD	1996	SENE	07	32N	04E	0.1	A	Private Property	Debris Burning	\$266.76
BATTLE RIDGE	MC FPD	1996	NE	01	31N	04E	10	C	Private Property	Equipment Use	\$6,712.31
MP15	MC FPD	1996	SESW	04	32N	03E	10	C	Private Property	Miscellaneous	\$7,424.78
NORTH HARRIS RIDGE	MC FPD	1996	NESE	35	33N	04E	0.2	A	Nez Perce Tribe	Lightning	\$77.76
SOUTH HARRIS RIDGE	MC FPD	1996	SESE	35	33N	04E	15	C	Nez Perce Tribe	Lightning	\$5,055.66
TAHOE BLUFF	MC FPD	1996	SWNE	02	32N	04E	4	B	Nez Perce Tribe	Lightning	\$14,115.98
COTTONWOOD CREEK	MC FPD	1996	SWSW	20	32N	04E	92	C	Private Property	Lightning	\$3,226.32
MEINEN ROAD	MC FPD	1996	NESE	36	32N	03E	0.1	A	Private Property	Lightning	\$910.83
COTTONWOOD GULCH	MC FPD	1996	NESE	29	30N	01E	3123	F	Private Property	Lightning	\$0.00
OLD DUMP	MC FPD	1996	NENW	06	33N	04E	8	B	Private Property	Equipment Use	\$11,069.44
SOUTH STITES	MC FPD	1996	SWSW	20	32N	04E	5	B	Private Property	Lightning	\$266.42
GLENWOOD DUMPSTER	MC FPD	1996	NWNE	01	33N	04E	0.1	A	Private Property	Arson	\$133.16
PLEASANT VALLEY	MC FPD	1996	NENE	14	31N	04E	1	B	Private Property	Lightning	\$182.56
ROCK PIT	MC FPD	1996	SENE	15	33N	05E	1	B	State Of Idaho	Lightning	\$2,969.06

FIRE NAME	District Name	Year	Quarter	Section	Township	Range	Outsize	Size Class	Land Owner	General Cause	Total Cost
SPET'S CORNER	MC FPD	1996	SW	12	33N	04E	0.1	A	Private Property	Lightning	\$207.36
PINE FLATS	MC FPD	1996	SWSW	11	33N	05E	0.1	A	State Of Idaho	Lightning	\$421.45
GIBBONS CREEK	CM FPD	1996	NWSW	05	29N	01W	0.1	A	Private Property	Lightning	\$428.48
LONG GULCH	CM FPD	1996	PS13	14	29N	01E	640	E	Private Property	Lightning	\$14,991.32
HELLS GATE	CM FPD	1996	SE	09	29N	01E	0.1	A	Private Property	Lightning	\$798.03
MC CULLEY CREEK	CM FPD	1996	PT23	22	29N	01E	300	E	Private Property	Lightning	\$37,422.16
CAMP HOWARD #1	CM FPD	1996	NENE	30	28N	01E	0.3	B	Private Property	Lightning	\$3,229.85
CAMP HOWARD #2	CM FPD	1996	SENW	32	28N	01E	0.2	A	Private Property	Lightning	\$4,789.36
CAMP HOWARD #3	CM FPD	1996	S2	29	28N	01E	180	D	Private Property	Lightning	\$29,779.89
JOE POINT	CM FPD	1996	NWSW	01	28N	02W	160	D	Private Property	Lightning	\$14,266.42
CAMP HOWARD #4	CM FPD	1996	SENW	29	28N	01E	120	D	Private Property	Lightning	\$88,928.31
CITY WELL CORNER	CM FPD	1996	SENE	06	29N	03E	0.1	A	Bennett Lumber Products	Campfire	\$24.00
CITY WELL CORNER II	CM FPD	1996	SENE	06	29N	03E	0.1	A	Bennett Lumber Products	Campfire	\$143.75
CITY WELL CROSS FIRE	CM FPD	1996	SENE	06	29N	03E	0.1	A	Bennett Lumber Products	Campfire	\$880.00
WAY DOWN GETTA	CM FPD	1996	SWSW	17	28N	01W	80	C	Bureau Of Land Management	Campfire	\$8,795.53
BALLY MOUNTAIN #1	SITPA	1996	SENW	36	21N	01E	0.1	A	State Of Idaho	Lightning	\$450.00
BALLY MTN. #2	SITPA	1996	SENW	31	21N	02E	60	C	U.S. Forest Service	Lightning	\$79,034.70
CEDAR MILL	MC FPD	1997	SWSE	07	33N	04E	1	B	Private Property	Debris Burning	\$74.00
WATERS ROAD	MC FPD	1997	SESE	03	34N	02E	2	B	Private Property	Debris Burning	\$397.00
TUNEWOOD	MC FPD	1997	NWNW	01	34N	03E	0.1	A	Private Property	Lightning	\$271.08
ROCK	MC FPD	1997	SWNE	13	33N	03E	0.2	A	Private Property	Children	\$485.49
BUTTON BEACH	MC FPD	1997	NWNW	32	33N	04E	0.1	A	Idaho Department of Transportation	Arson	\$22.78
ROCK II	MC FPD	1997	SWNE	13	33N	03E	0.1	A	Private Property	Children	\$149.69
WEIGH STATION	MC FPD	1997	NWNE	05	32N	04E	0.1	A	Nez Perce Tribe	Children	\$251.98
KIDDER RIDGE	MC FPD	1997	NWSE	27	33N	04E	25	C	Private Property	Lightning	\$6,164.48
CARR	MC FPD	1997	SESW	26	32N	05E	0.1	A	Private Property	Lightning	\$0.00
FLYING B RANCH	MC FPD	1997	SWSE	07	33N	03E	0.5	B	Camas Prairie Railroad	Lightning	\$33.23

FIRE NAME	District Name	Year	Quarter	Section	Township	Range	Outsize	Size Class	Land Owner	General Cause	Total Cost
HARPSTER	MC FPD	1997	NENW	03	30N	04E	0.1	A	Private Property	Debris Burning	\$323.48
CHURCH CANYON	MC FPD	1997	SESW	11	33N	04E	0.3	B	Private Property	Debris Burning	\$874.50
COTTONWOOD	MC FPD	1997	SESE	30	32N	04E	0.1	A	Private Property	Lightning	\$850.16
THREE MILE	MC FPD	1997	NWSW	18	31N	04E	1	B	Private Property	Lightning	\$1,123.29
STICKNEY CT	MC FPD	1997	NWSW	32	33N	04E	0.1	A	Private Property	Miscellaneous	\$35.13
HWY 162 MP 15	MC FPD	1997	SWSW	04	32N	03E	0.1	A	Idaho Department of Transportation	Equipment Use	\$309.22
ADAMS GRADE	MC FPD	1997	NESW	29	34N	04E	2	B	Private Property	Arson	\$1,224.87
BARN	MC FPD	1997	NENE	33	34N	04E	0.1	A	Private Property	Arson	\$119.76
HAYSTACK	MC FPD	1997	SWNW	32	34N	04E	1	B	Private Property	Arson	\$1,948.57
SMITH	MC FPD	1997	NESW	08	32N	04E	0.1	A	Private Property	Lightning	\$72.22
MP 72	MC FPD	1997	NESW	06	32N	04E	0.1	A	Private Property	Lightning	\$608.33
HITCHCOCK AIRPORT	CM FPD	1997	NE	15	29N	02W	0.1	A	Private Property	Lightning	\$273.66
HELLS GATE	CM FPD	1997	NWSW	16	29N	01E	0.1	A	Private Property	Lightning	\$751.00
PARDEE	MC FPD	1998	NENW	07	34N	03E	0.1	A	Bureau Of Land Management	Campfire	\$379.99
WOOD SHED	MC FPD	1998	NWNW	26	34N	04E	0.1	A	Private Property	Miscellaneous	\$349.21
BIG CEDAR	MC FPD	1998	SWNW	27	32N	05E	0.1	A	Smaller Forest Industry Co.	Lightning	\$333.26
POISON IVY	MC FPD	1998	SESW	29	34N	04E	0.1	A	Private Property	Lightning	\$585.53
VILLAGE 21	MC FPD	1998	SWNW	05	33N	04E	0.1	A	Private Property	Lightning	\$913.39
LOLO CREEK	MC FPD	1998	SESW	29	35N	03E	0.1	A	Smaller Forest Industry Co.	Lightning	\$3,120.75
WOODLAND	MC FPD	1998	NENW	35	35N	03E	0.5	B	Bennett Lumber Products	Lightning	\$4,003.74
WOODRAT	MC FPD	1998	SESE	08	33N	05E	0.1	A	State Of Idaho	Lightning	\$1,436.42
BUTTON BEACH	MC FPD	1998	NWSE	30	33N	04E	0.1	A	Idaho Department of Transportation	Campfire	\$172.04
GLENWOOD	MC FPD	1998	SWSE	34	34N	04E	0.1	A	Pottlach Corporation	Lightning	\$509.04
HAYSKRIE MILL	MC FPD	1998	SESW	35	34N	05E	0.1	A	Pottlach Corporation	Lightning	\$909.35
BIG HORSE	MC FPD	1998	SESW	16	32N	05E	0.1	A	State Of Idaho	Lightning	\$600.47
PARADIS LOST	MC FPD	1998	NENW	02	33N	04E	0.1	A	Private Property	Lightning	\$476.41
UPPER RIDGE	MC FPD	1998	SENE	16	32N	05E	0.1	A	State Of Idaho	Lightning	\$170.82

FIRE NAME	District Name	Year	Quarter	Section	Township	Range	Outsize	Size Class	Land Owner	General Cause	Total Cost
RABBIT CREEK	MC FPD	1998	SWSW	04	31N	04E	0.1	A	State Of Idaho	Lightning	\$361.24
CABIN CREEK	MC FPD	1998	NESW	04	33N	05E	0.5	B	Potlach Corporation	Lightning	\$1,499.58
BANNER RIDGE	CM FPD	1998	SWNW	31	28N	02E	4	B	Private Property	Lightning	\$1,361.18
5-SWITCH	CM FPD	1998	NWNE	31	29N	02E	140	D	Private Property	Arson	\$1,363.02
DOUBLE BARN	CM FPD	1998	NWSE	25	31N	02W	1	B	Private Property	Lightning	\$2,923.98
BREAKS	CM FPD	1998	SWSE	19	31N	01W	0.1	A	Private Property	Lightning	\$211.53
LUKE'S GULCH	MC FPD	1999	NENW	08	31N	04E	0.1	A	Private Property	Lightning	\$693.41
LONG BLUFF	MC FPD	1999	SESW	14	32N	04E	3.5	B	Private Property	Debris Burning	\$2,016.85
CLEAR CARROT	MC FPD	1999	NESW	30	35N	03E	0.1	A	Private Property	Lightning	\$366.56
CRANE HILL	MC FPD	1999	SWSE	35	32N	05E	0.3	B	Private Property	Campfire	\$1,206.37
TOLO	MC FPD	1999	NWSE	24	30N	01E	0.1	A	Private Property	Lightning	\$813.92
HOMESTEAD	MC FPD	1999	SENE	14	34N	03E	0.5	B	Private Property	Equipment Use	\$433.49
07 AGAIN	MC FPD	1999	SESW	12	32N	05E	155	D	Private Property	Lightning	\$139,489.21
WINONA	MC FPD	1999	NWSE	06	32N	04E	0.1	A	Nez Perce Tribe	Lightning	\$266.43
FLYING B	MC FPD	1999	SESE	07	33N	03E	0.1	A	Private Property	Lightning	\$708.36
LAWYERS CREEK	MC FPD	1999	NENE	17	33N	03E	32	C	Private Property	Lightning	\$45,603.72
PIT	MC FPD	1999	SENE	11	33N	04E	0.1	A	Private Property	Campfire	\$57.09
WOODLAND	MC FPD	1999	SESE	34	35N	03E	1	B	Private Property	Debris Burning	\$2,744.88
SWAN CREEK	MC FPD	1999	NESW	36	33N	05E	5	B	State Of Idaho	Debris Burning	\$26,172.92
BELOW TIRE	MC FPD	1999	SENE	26	34N	03E	0.1	A	Private Property	Debris Burning	\$305.87
SILVER DOLLAR	MC FPD	1999	NENE	29	32N	04E	0.2	A	Private Property	Debris Burning	\$769.93
BREWER	MC FPD	1999	SENE	25	34N	03E	2.5	B	Private Property	Debris Burning	\$374.71
ICICLE FIRE	CM FPD	1999	SWSW	22	33N	01W	0.1	A	Private Property	Lightning	\$830.25
DRY CREEK FIRE	CM FPD	1999	NENE	32	29N	02W	0.1	A	Private Property	Lightning	\$811.23
WHITEBIRD	CM FPD	1999	SWSW	11	28N	01E	0.1	A	Idaho Department of Transportation	Equipment Use	\$0.00
COTTONWOOD CREEK	CM FPD	1999	NWNW	34	31N	03W	36	C	Bureau Of Land Management	Lightning	\$12,980.60
MAHONEY CREEK FIRE	CM FPD	1999	NESE	01	30N	02W	5	B	Bureau Of Land Management	Lightning	\$14,096.48
DOUMECQ	CM FPD	1999	SWSW	08	28N	01E	15	C	Private Property	Debris Burning	\$22,919.77

FIRE NAME	District Name	Year	Quarter	Section	Township	Range	Outsize	Size Class	Land Owner	General Cause	Total Cost
FALL CREEK	CM FPD	1999	NWNE	21	29N	01W	1.5	B	Private Property	Lightning	\$5,032.24
BOLES FIRE	CM FPD	1999	NESE	31	30N	01W	0.1	A	Private Property	Lightning	\$1,759.61
WOLF CREEK	CM FPD	1999	NESW	07	29N	01W	0.1	A	Private Property	Lightning	\$2,175.23
SAWMILL GULCH	CM FPD	1999	NWNE	31	29N	01W	0.1	A	Private Property	Lightning	\$1,990.42
GREGORY CREEK	CM FPD	1999	SWSW	21	28N	01E	0.1	A	Private Property	Debris Burning	\$136.33
FIR CREEK	CM FPD	1999	NWNW	32	28N	01W	32	C	Private Property	Lightning	\$3,914.20
ROCKY ELK	CM FPD	1999	SWNE	20	28N	01E	0.1	A	Private Property	Lightning	\$1,895.09
REED POINT	CM FPD	1999	SWSE	10	29N	01W	0.1	A	Private Property	Lightning	\$920.88
MOONSHINE	CM FPD	1999	NWSE	26	29N	01W	0.1	A	Cities & Towns Lands	Lightning	\$1,996.61
WHITE BIRD BATTLEFIELD	CM FPD	1999	NESE	36	29N	01E	52	C	State Of Idaho	Equipment Use	\$2,609.67
ARUM	CM FPD	1999	NENE	22	29N	01W	240	D	Private Property	Debris Burning	\$704.08
THE ROCK	MC FPD	2000	NWSE	13	33N	03E	0.1	A	Private Property	Miscellaneous	\$206.47
DOTY RIDGE	MC FPD	2000	NWSW	25	33N	03E	108	D	Private Property	Children	\$16,622.00
UPPER LAWYERS	MC FPD	2000	NWNW	34	33N	01E	10	C	Private Property	Lightning	\$567.74
GRAVES CREEK	MC FPD	2000	NESW	18	30N	01E	0.75	B	Private Property	Miscellaneous	\$640.54
RED ROCK CEM	MC FPD	2000	NWNE	20	32N	03E	0.1	A	Private Property	Lightning	\$105.59
BEAVERSLIDE	MC FPD	2000	NENE	08	33N	04E	16	C	Private Property	Arson	\$11,624.43
CHURCH CANYON	MC FPD	2000	NWSW	08	33N	04E	0.2	A	Private Property	Lightning	\$808.22
SALLY ANN	MC FPD	2000	SWSW	13	31N	04E	0.1	A	Private Property	Lightning	\$435.70
HARPSTER SLASH	MC FPD	2000	NWNE	34	31N	04E	0.1	A	Private Property	Debris Burning	\$688.58
SWIFTWATER	CM FPD	2000	NWNW	27	28N	01E	2.5	B	Bureau Of Land Management	Debris Burning	\$312.48
BRACKET GULCH	CM FPD	2000	SENW	27	28N	01E	1.5	B	Private Property	Debris Burning	\$2,665.25
SLEEPING WOLF	CM FPD	2000	SWSW	26	30N	02W	0.1	A	State Of Idaho	Lightning	\$647.09
ROCKY CANYON DUMPSTER	CM FPD	2000	NWSE	25	30N	01W	0.1	A	Private Property	Debris Burning	\$87.15
DEJAVU	CM FPD	2000	NESW	22	33N	01W	3	B	Private Property	Debris Burning	\$2,631.16
RICE CREEK	CM FPD	2000	SESE	02	29N	01W	50	C	Private Property	Equipment Use	\$62,142.74
BURNT FLATS	CM FPD	2000	NWSE	21	29N	02E	22527	G	Unknown Land Owner	Lightning	\$8,000,000.00
RIGHT OF LEFT	CM FPD	2000	NWNW	02	29N	02W	0.1	A	Private Property	Lightning	\$859.94

FIRE NAME	District Name	Year	Quarter	Section	Township	Range	Outsize	Size Class	Land Owner	General Cause	Total Cost
OLD HIGHWAY	CM FPD	2000	SESW	25	33N	01W	0.1	A	Private Property	Lightning	\$360.03
HAWK POINT	CM FPD	2000	SENE	11	30N	02W	0.1	A	Private Property	Lightning	\$6,377.31
CENTER GRADE	CM FPD	2000	NWNE	07	29N	01E	5	B	Private Property	Lightning	\$22,522.45
DOUMECQ	CM FPD	2000	SESE	32	29N	01E	15	C	Private Property	Miscellaneous	\$58,454.79
FROSTBITE	CM FPD	2000	NESE	16	29N	02E	0.75	B	State Of Idaho	Lightning	\$5,665.89
DIVIDE CREEK	CM FPD	2000	CENT	10	29N	02W	0.15	A	Private Property	Lightning	\$0.00
PINE BAR	CM FPD	2000	SWNE	04	29N	01E	0.1	A	Private Property	Lightning	\$0.00
EAST SHORTY	CM FPD	2000	NESE	34	29N	01E	0.1	A	Bureau Of Land Management	Lightning	\$0.00
SOUTH BIG FOOT	CM FPD	2000	SENE	34	29N	01E	0.1	A	Bureau Of Land Management	Lightning	\$0.00
PARDEE LIGHT	MC FPD	2001	NWSE	07	34N	03E	0.1	A	Bureau Of Land Management	Lightning	\$2,085.88
EAGLE EYES	MC FPD	2001	SWSE	16	34N	03E	0.1	A	State Of Idaho	Lightning	\$941.72
MELODY	MC FPD	2001	NWNE	24	32N	04E	0.02	A	Private Property	Equipment Use	\$178.09
KIDDER RIDGE	MC FPD	2001	NWSE	33	33N	04E	0.5	B	Private Property	Smoking	\$243.42
LEITCH CREEK DUMPSTERS	MC FPD	2001	SESW	20	32N	05E	0.1	A	Private Property	Debris Burning	\$120.00
COTTONWOOD CREEK	MC FPD	2001	SESW	29	32N	04E	8	B	Private Property	Miscellaneous	\$5,813.35
LUKES GULCH	MC FPD	2001	SWNW	08	31N	04E	15	C	Private Property	Lightning	\$21,245.05
BATTLE RIDGE	MC FPD	2001	NWSE	21	32N	04E	25	C	Private Property	Lightning	\$19,492.81
MAGGIE MINE	MC FPD	2001	SWNW	14	33N	05E	0.1	A	State Of Idaho	Lightning	\$7,113.59
PARDEE	MC FPD	2001	NWSE	07	34N	03E	0.1	A	Bureau Of Land Management	Campfire	\$17.55
DOWNRIVER	MC FPD	2001	SENE	24	33N	03E	0.1	A	Private Property	Miscellaneous	\$286.52
MARKER 8.5	MC FPD	2001	SESW	06	30N	04E	0.1	A	Private Property	Arson	\$77.10
MT. IDAHO MIDDLE	MC FPD	2001	SENE	25	30N	03E	14	C	Private Property	Arson	\$19,355.56
MT. IDAHO LOWER	MC FPD	2001	SESW	25	30N	03E	12	C	Private Property	Arson	\$16,371.53
MT. IDAHO UPPER	MC FPD	2001	NWNE	25	30N	03E	0.25	A	Private Property	Arson	\$394.62
ALMOST HEAVEN	MC FPD	2001	NWSE	13	34N	03E	2	B	Private Property	Debris Burning	\$964.04
MARKER 70.5	MC FPD	2001	SWSE	19	33N	04E	0.5	B	Private Property	Miscellaneous	\$639.19
BEAVERSLIDE	MC FPD	2001	NWSE	36	34N	03E	0.1	A	Nez Perce Tribe	Debris Burning	\$73.42
WOODRAT WILSON	MC FPD	2001	SWSE	35	33N	05E	6	B	State Of Idaho	Lightning	\$30,293.06

FIRE NAME	District Name	Year	Quarter	Section	Township	Range	Outsize	Size Class	Land Owner	General Cause	Total Cost
TAHOE	MC FPD	2001	SWNE	19	32N	05E	0.5	B	Private Property	Debris Burning	\$91.52
TRAINOR	MC FPD	2001	SENE	11	32N	05E	5	B	Private Property	Lightning	\$15,174.93
OLD STITES GRADE	MC FPD	2001	SWSE	03	31N	03E	3.5	B	Private Property	Equipment Use	\$721.39
TRANSFER	MC FPD	2001	SWNE	26	30N	03E	25	C	Private Property	Miscellaneous	\$36,656.65
WALL CREEK	MC FPD	2001	NESE	27	31N	04E	2	B	Private Property	Arson	\$2,315.41
JP ALREADY	CM FPD	2001	NESE	02	30N	02W	26	C	Private Property	Lightning	\$13,039.44
BRIDGE FIRE	CM FPD	2001	NESW	24	33N	01W	0.1	A	Private Property	Lightning	\$168.09
SUGARLOAF NOB	CM FPD	2001	NESE	25	29N	02W	1	B	Private Property	Lightning	\$1,820.66
PINE BAR	CM FPD	2001	SWSE	33	30N	01E	105	D	Private Property	Children	\$22,434.12
POXY FIRE	CM FPD	2001	SESE	09	31N	01W	0.1	A	Private Property	Lightning	\$244.90
HEWED LOG	CM FPD	2001	SWNW	15	29N	01E	7	B	Private Property	Lightning	\$9,605.76
COTTONWOOD WEST	CM FPD	2001	NENE	01	31N	01W	0.2	A	Private Property	Debris Burning	\$448.38
HOOTS	CM FPD	2001	SENE	27	28N	01E	0.1	A	Idaho Department of Transportation	Equipment Use	\$42.30
WHITEBIRD PULLOUT	CM FPD	2001	SWSW	08	29N	02E	0.1	A	Idaho Department of Transportation	Arson	\$139.58
TOLO PULLOUT	CM FPD	2001	SWNW	04	29N	02E	0.1	A	Idaho Department of Transportation	Arson	\$58.69
SOUTH BRIDGE	CM FPD	2001	NESW	25	33N	01W	1	B	Private Property	Arson	\$5,131.66
WHITEBIRD GRADE	CM FPD	2001	NWNE	20	29N	02E	40	C	Private Property	Arson	\$27,202.24
LITTLE ONE	CM FPD	2001	SENE	16	29N	02E	6	B	State Of Idaho	Arson	\$10,910.44
LONG BILLY	CM FPD	2001	NWSE	32	31N	02W	0.1	A	Bureau Of Land Management	Lightning	\$5,112.37
KEUTERVILLE	CM FPD	2001	SWSE	04	31N	01W	0.1	A	Private Property	Lightning	\$145.11
RURAL BOUNDARY	SITPA	2001	SWSE	35	21N	01E	0.1	A	Private Property	Lightning	\$579.40
HAYFIELD	MC FPD	2002	NWSW	10	34N	03E	1	B	Private Property	Miscellaneous	\$163.44
MOWER	MC FPD	2002	SENE	06	33N	04E	3	B	Private Property	Equipment Use	\$1,254.24
WALSH	MC FPD	2002	NWSE	25	31N	04E	0.1	A	Private Property	Debris Burning	\$1,197.12
STEAMING SKIDDER	MC FPD	2002	NESW	27	34N	04E	0.1	A	Private Property	Equipment Use	\$1,016.55
BUTCHER CREEK	MC FPD	2002	NENE	20	31N	04E	4	B	Private Property	Lightning	\$5,572.32
SUTTLE SANITATION	MC FPD	2002	SWSW	28	33N	05E	0.2	A	State Of Idaho	Lightning	\$1,435.18
MONDAY BASIN	MC FPD	2002	SESE	28	35N	03E	0.3	B	State Of Idaho	Lightning	\$2,218.35

FIRE NAME	District Name	Year	Quarter	Section	Township	Range	Outsize	Size Class	Land Owner	General Cause	Total Cost
MILEPOST 70	MC FPD	2002	SEnw	19	33N	04E	0.6	B	Idaho Department of Transportation	Equipment Use	\$555.01
POTLATCH	MC FPD	2002	NwSW	04	33N	05E	0.1	A	Potlach Corporation	Lightning	\$3,089.01
THE HORN	MC FPD	2002	SENE	28	32N	05E	0.2	A	Bennett Lumber Products	Lightning	\$936.59
TAHOE 21	MC FPD	2002	NwSE	21	32N	05E	0.2	A	Private Property	Lightning	\$433.84
SOUTH WALL CREEK	MC FPD	2002	SWSW	22	31N	04E	0.1	A	Private Property	Lightning	\$1,500.00
CORRAL CREEK	MC FPD	2002	SWNE	16	34N	03E	4	B	State Of Idaho	Lightning	\$11,829.81
4TH OF JULY MEADOW	MC FPD	2002	SENE	17	33N	05E	0.1	A	State Of Idaho	Campfire	\$545.86
TOWN FIRE	MC FPD	2002	NwSW	01	33N	03E	0.3	A	U.S. Forest Service	Miscellaneous	\$48.78
CLEAR CREEK	MC FPD	2002	NEsw	25	32N	04E	55	C	Private Property	Miscellaneous	\$26,056.02
CARIBEL	MC FPD	2002	SWNW	26	34N	04E	0.1	A	Private Property	Equipment Use	\$178.00
ALMOST HEAVEN	MC FPD	2002	SEnw	13	34N	03E	0.1	A	Private Property	Lightning	\$692.80
ESCORT	MC FPD	2002	NEwN	33	33N	03E	0.1	A	Idaho Department of Transportation	Equipment Use	\$125.70
THERE AGAIN	MC FPD	2002	NwSW	04	33N	05E	0.3	B	Potlach Corporation	Lightning	\$1,044.44
LOWER TOM	MC FPD	2002	NwNE	01	33N	03E	0.3	B	Nez Perce Tribe	Miscellaneous	\$104.46
TOO KUSH	MC FPD	2002	SENE	11	32N	04E	4	B	Private Property	Equipment Use	\$12,197.71
LEITCH CREEK	MC FPD	2002	NEsw	14	32N	04E	1.25	B	Private Property	Debris Burning	\$812.12
WALL	MC FPD	2002	SWSW	27	31N	04E	0.75	B	Private Property	Miscellaneous	\$273.66
VIEW POINT	MC FPD	2002	SWSE	03	33N	03E	150	D	Private Property	Arson	\$2,720.78
BEAVERSLIDE/CITY VIEW	MC FPD	2002	NwNE	01	33N	04E	0.4	B	Nez Perce Tribe	Debris Burning	\$88.66
OXBOW	CM FPD	2002	SWNW	18	31N	02W	565	E	Private Property	Lightning	\$234,249.47
WILD COW	CM FPD	2002	SWNE	35	30N	03W	61	C	Private Property	Lightning	\$5,793.12
SHUCKS	CM FPD	2002	SWNE	20	28N	01E	0.1	A	Private Property	Lightning	\$462.79
DOUMECO GRADE	CM FPD	2002	SWSE	09	28N	01E	15	C	Private Property	Arson	\$1,388.88

II.2 Wildfire Ignitions; Clearwater and Nez Perce National Forests 1981-2000

Year	Acres	Size Class	Long	Lat	General Cause
1981	0.10	A	-114.475006	46.630989	Lightning
1981	0.10	A	-114.349396	46.592319	Lightning
1981	3.00	B	-114.412102	46.607082	Mancaused
1981	0.10	A	-114.475098	46.607063	Lightning
1981	10.00	C	-114.495995	46.592537	Lightning
1981	0.10	A	-114.475098	46.607063	Lightning
1981	1.00	B	-114.352371	46.662941	Lightning
1981	0.10	A	-114.475204	46.578053	Lightning
1981	0.10	A	-114.391235	46.578133	Lightning
1981	0.10	A	-114.516777	46.549164	Lightning
1981	3.00	B	-114.684410	46.549404	Lightning
1981	1.00	B	-114.495979	46.549152	Lightning
1981	32.00	C	-114.768211	46.520111	Mancaused
1981	1.00	B	-115.082497	46.520260	Lightning
1981	1.00	B	-114.495979	46.549152	Lightning
1981	0.10	A	-114.516792	46.534695	Lightning
1981	1.00	B	-114.516792	46.534695	Lightning
1981	0.10	A	-114.516792	46.534695	Lightning
1981	0.10	A	-114.852081	46.520096	Lightning
1981	0.10	A	-114.663193	46.520367	Mancaused
1981	0.10	A	-114.768280	46.505653	Lightning
1981	0.10	A	-114.705322	46.505806	Mancaused
1981	0.10	A	-114.558823	46.505657	Lightning
1981	0.10	A	-114.391235	46.578133	Lightning
1981	0.10	A	-114.391197	46.507732	Lightning
1981	0.10	A	-114.391197	46.507732	Lightning
1981	0.10	A	-115.525650	46.447586	Lightning
1981	0.10	A	-114.549980	46.490726	Lightning
1981	0.10	A	-114.821320	46.461601	Lightning
1981	0.10	A	-114.550064	46.475914	Lightning
1981	1.00	B	-114.529053	46.475933	Lightning
1981	0.10	A	-114.529053	46.475933	Lightning
1981	0.10	A	-114.571030	46.461433	Lightning
1981	0.10	A	-115.630013	46.403900	Mancaused
1981	0.10	A	-114.571053	46.446987	Lightning
1981	1.00	B	-114.571182	46.403526	Lightning
1981	0.10	A	-115.671898	46.316917	Lightning
1981	0.10	A	-114.466583	46.374527	Lightning
1981	0.10	A	-115.588554	46.302330	Lightning
1981	0.10	A	-115.237595	46.273457	Mancaused
1981	0.10	A	-114.696045	46.403561	Lightning
1981	0.10	A	-115.195877	46.316959	Mancaused
1981	0.10	A	-114.612831	46.301785	Lightning
1981	15.00	C	-114.591927	46.301823	Lightning
1981	0.10	A	-114.529182	46.301823	Lightning
1981	1.00	B	-114.633492	46.272858	Lightning
1981	5.00	B	-114.571083	46.287426	Lightning
1981	0.10	A	-115.629890	46.229969	Lightning
1981	0.10	A	-115.609108	46.229965	Lightning
1981	0.10	A	-115.487946	46.230087	Lightning
1981	3.00	B	-114.529236	46.258278	Lightning
1981	300.00	E	-114.529175	46.272854	Lightning
1981	1.00	B	-115.525650	46.215523	Mancaused
1981	1.00	B	-114.654411	46.258286	Lightning
1981	0.10	A	-114.612968	46.243870	Lightning
1981	25.00	C	-114.633606	46.258331	Lightning
1981	0.10	A	-114.591934	46.258327	Lightning
1981	0.10	A	-114.529236	46.258278	Lightning
1981	3.00	B	-114.675491	46.243858	Lightning
1981	0.10	A	-114.675491	46.243858	Lightning
1981	20.00	C	-114.612968	46.243870	Lightning
1981	0.10	A	-114.612968	46.243870	Lightning
1981	0.10	A	-115.070808	46.200729	Lightning
1981	20.00	C	-114.633652	46.214893	Lightning
1981	1000.00	F	-114.592003	46.229355	Lightning
1981	0.10	A	-115.008247	46.200443	Lightning
1981	0.10	A	-114.717087	46.200336	Lightning
1981	525.00	E	-114.487495	46.214691	Lightning

Year	Acres	Size Class	Long	Lat	General Cause
1981	1.00	B	-114.863182	46.200344	Lightning
1981	0.10	A	-114.450249	46.173386	Lightning
1981	0.10	A	-115.050056	46.186295	Lightning
1981	12.00	C	-114.654488	46.171268	Lightning
1981	0.10	A	-115.734344	46.142792	Lightning
1981	2.00	B	-114.863213	46.185944	Lightning
1981	1.00	B	-115.631241	46.143074	Lightning
1981	0.10	A	-114.967339	46.156940	Lightning
1981	0.10	A	-115.380463	46.143101	Lightning
1981	2.00	B	-114.675392	46.156731	Lightning
1981	1.00	B	-114.842285	46.229351	Lightning
1981	1.00	B	-115.672417	46.114231	Lightning
1981	1270.00	F	-114.466354	46.172913	Lightning
1981	0.10	A	-114.924850	46.142590	Lightning
1981	0.10	A	-115.693253	46.099728	Lightning
1981	0.10	A	-114.528938	46.157307	Lightning
1981	0.10	A	-114.528938	46.157307	Lightning
1981	0.10	A	-115.651604	46.099716	Mancaused
1981	25.00	C	-114.571487	46.127625	Lightning
1981	875.00	E	-114.633720	46.142166	Lightning
1981	0.10	A	-114.550613	46.142181	Lightning
1981	0.10	A	-114.675476	46.127644	Lightning
1981	1.00	B	-114.737877	46.098755	Lightning
1981	0.10	A	-115.713943	46.070759	Mancaused
1981	0.10	A	-115.672348	46.070766	Mancaused
1981	870.00	E	-114.633797	46.098633	Lightning
1981	0.10	A	-115.172623	46.084869	Lightning
1981	80.00	C	-114.509155	46.098591	Lightning
1981	0.10	A	-115.151756	46.142956	Lightning
1981	1.00	B	-114.696358	46.098660	Lightning
1981	5.00	B	-114.550514	46.098652	Lightning
1981	0.10	A	-114.903900	46.069927	Lightning
1981	5.00	B	-114.509155	46.098591	Lightning
1981	0.10	A	-114.737854	46.084328	Lightning
1981	0.10	A	-115.484322	46.040535	Lightning
1981	0.10	A	-115.422012	46.040627	Lightning
1981	0.10	A	-114.654510	46.142155	Lightning
1981	0.10	A	-114.654396	46.069656	Lightning
1981	0.10	A	-115.604767	46.011536	Lightning
1981	0.10	A	-115.693489	45.997017	Lightning
1981	0.10	A	-115.693489	45.997017	Mancaused
1981	0.10	A	-114.903847	45.997036	Lightning
1981	0.10	A	-115.693451	45.982346	Mancaused
1981	0.10	A	-115.693451	45.982346	Mancaused
1981	0.10	A	-115.297455	45.997189	Lightning
1981	0.10	A	-114.779045	46.011127	Lightning
1981	0.10	A	-114.779045	46.011127	Lightning
1981	0.10	A	-115.839714	45.952957	Lightning
1981	0.10	A	-115.819016	45.952950	Lightning
1981	20.00	C	-115.007248	45.982685	Lightning
1981	0.10	A	-115.839699	45.938496	Lightning
1981	0.10	A	-114.778900	45.982468	Lightning
1981	0.10	A	-115.798180	45.924019	Lightning
1981	0.10	A	-115.756477	45.894936	Lightning
1981	1.00	B	-114.862129	45.938671	Lightning
1981	0.10	A	-115.258751	45.909893	Lightning
1981	7.00	B	-115.944977	45.852459	Lightning
1981	0.40	B	-116.006966	45.837948	Mancaused
1981	0.10	A	-115.722862	45.836514	Mancaused
1981	0.10	A	-115.453651	45.850792	Lightning
1981	1.00	B	-116.171257	45.808586	Lightning
1981	330.00	E	-114.772728	45.880444	Lightning
1981	12.00	C	-115.763741	45.793179	Mancaused
1981	0.10	A	-115.310242	45.807457	Lightning
1981	0.10	A	-115.310242	45.807457	Lightning
1981	0.10	A	-115.227921	45.807518	Lightning
1981	0.10	A	-115.186646	45.807476	Lightning
1981	0.10	A	-114.772766	45.822231	Lightning
1981	0.10	A	-115.248550	45.778446	Lightning
1981	2.00	B	-114.772713	45.793209	Lightning
1981	19.00	C	-114.772713	45.793209	Lightning
1981	0.10	A	-114.772713	45.793209	Lightning
1981	1.00	B	-114.731422	45.793270	Lightning
1981	0.10	A	-115.248528	45.763954	Lightning
1981	0.10	A	-116.009407	45.720604	Lightning

Year	Acres	Size Class	Long	Lat	General Cause
1981	9.00	B	-114.752174	45.778725	Lightning
1981	1.00	B	-114.752174	45.778725	Lightning
1981	1.00	B	-114.752174	45.778725	Lightning
1981	0.10	A	-115.784180	45.720562	Mancaused
1981	24.00	C	-116.192673	45.692245	Lightning
1981	0.10	A	-116.380280	45.677704	Mancaused
1981	1.00	B	-114.752121	45.764294	Lightning
1981	0.10	A	-114.752121	45.764294	Lightning
1981	0.10	A	-115.248482	45.734879	Lightning
1981	0.10	A	-114.731499	45.749722	Lightning
1981	0.10	A	-114.566086	45.749645	Lightning
1981	3.00	B	-114.793190	45.735081	Lightning
1981	0.10	A	-115.062744	45.720524	Mancaused
1981	0.10	A	-114.999573	45.720474	Mancaused
1981	0.10	A	-114.586823	45.735077	Lightning
1981	1.00	B	-114.752037	45.720547	Lightning
1981	0.10	A	-114.607376	45.720631	Lightning
1981	0.10	A	-114.896477	45.706039	Lightning
1981	0.10	A	-116.234253	45.619698	Lightning
1981	4.00	B	-114.875900	45.691570	Lightning
1981	1.00	B	-115.413170	45.662483	Mancaused
1981	0.10	A	-115.660667	45.648067	Lightning
1981	0.10	A	-116.279808	45.603668	Mancaused
1981	1.00	B	-114.916840	45.677063	Lightning
1981	0.10	A	-115.681427	45.633514	Lightning
1981	0.10	A	-116.280212	45.596615	Mancaused
1981	1.00	B	-114.916771	45.662540	Lightning
1981	0.10	A	-116.213707	45.590656	Lightning
1981	0.10	A	-115.124626	45.648033	Lightning
1981	0.10	A	-114.813698	45.662571	Lightning
1981	0.10	A	-114.772522	45.648022	Lightning
1981	0.10	A	-114.731293	45.648129	Lightning
1981	0.10	A	-115.536812	45.604504	Lightning
1981	0.10	A	-116.303879	45.560013	Mancaused
1981	0.10	A	-115.784241	45.590023	Lightning
1981	1.00	B	-116.254829	45.561543	Lightning
1981	1.00	B	-115.206917	45.619011	Lightning
1981	0.10	A	-116.152046	45.561211	Lightning
1981	0.10	A	-116.254768	45.546959	Lightning
1981	4.00	B	-115.227524	45.604511	Lightning
1981	1.00	B	-115.165604	45.604492	Lightning
1981	0.10	A	-115.701904	45.575596	Lightning
1981	0.10	A	-116.198845	45.533997	Lightning
1981	0.10	A	-116.198845	45.533997	Lightning
1981	1.00	B	-114.896309	45.604473	Lightning
1981	0.10	A	-116.157516	45.533974	Mancaused
1981	0.10	A	-115.124435	45.590027	Lightning
1981	0.10	A	-115.516190	45.561028	Lightning
1981	0.10	A	-115.516190	45.561028	Lightning
1981	0.10	A	-115.930504	45.534550	Lightning
1981	0.10	A	-115.681290	45.546558	Lightning
1981	0.10	A	-116.260307	45.506817	Lightning
1981	0.10	A	-115.557426	45.546490	Lightning
1981	0.10	A	-115.557426	45.546490	Lightning
1981	0.10	A	-115.557426	45.546490	Lightning
1981	0.10	A	-116.198662	45.506824	Lightning
1981	2.00	B	-115.083237	45.561054	Lightning
1981	0.10	A	-115.562859	45.534626	Lightning
1981	0.10	A	-114.731201	45.575527	Lightning
1981	2.00	B	-115.521927	45.534595	Lightning
1981	0.10	A	-114.669312	45.561172	Lightning
1981	0.10	A	-116.157417	45.477997	Lightning
1981	0.10	A	-115.562943	45.508259	Lightning
1981	0.10	A	-116.239929	45.463398	Lightning
1981	0.10	A	-115.419250	45.508083	Lightning
1981	0.10	A	-115.909897	45.479034	Lightning
1981	0.10	A	-115.358047	45.508869	Lightning
1981	0.10	A	-114.827217	45.535065	Lightning
1981	0.10	A	-115.870094	45.479015	Lightning
1981	1.00	B	-116.260338	45.448624	Lightning
1981	0.10	A	-116.260338	45.448624	Lightning
1981	0.10	A	-116.465660	45.433662	Lightning
1981	0.10	A	-116.198669	45.448730	Lightning
1981	0.10	A	-115.665192	45.478886	Lightning
1981	2.00	B	-115.378532	45.494205	Lightning

Year	Acres	Size Class	Long	Lat	General Cause
1981	0.10	A	-115.378532	45.494205	Lightning
1981	1.00	B	-116.157448	45.448895	Lightning
1981	0.10	A	-116.136665	45.449490	Lightning
1981	0.10	A	-115.339348	45.494164	Lightning
1981	0.10	A	-115.339348	45.494164	Lightning
1981	0.10	A	-116.505669	45.419865	Lightning
1981	1.00	B	-116.260368	45.434063	Lightning
1981	0.10	A	-116.260368	45.434063	Lightning
1981	0.10	A	-116.260368	45.434063	Lightning
1981	0.10	A	-116.260368	45.434063	Lightning
1981	2.00	B	-116.219177	45.433960	Lightning
1981	0.10	A	-115.460434	45.464520	Lightning
1981	0.10	A	-116.322327	45.405560	Mancaused
1981	0.10	A	-115.521858	45.450062	Lightning
1981	0.10	A	-115.604111	45.435387	Lightning
1981	1.00	B	-114.889015	45.465500	Lightning
1981	0.10	A	-116.362381	45.376537	Mancaused
1981	0.10	A	-116.567284	45.361954	Mancaused
1981	0.10	A	-116.525787	45.362106	Lightning
1981	0.10	A	-116.525787	45.362106	Lightning
1981	0.10	A	-116.525787	45.362106	Lightning
1981	0.10	A	-116.136612	45.377506	Lightning
1981	8.00	B	-116.382805	45.362110	Mancaused
1981	2.00	B	-114.847687	45.436520	Lightning
1981	0.10	A	-116.628502	45.333138	Lightning
1981	0.10	A	-116.403267	45.304012	Lightning
1981	0.10	A	-116.403267	45.304012	Lightning
1981	0.10	A	-116.464653	45.275028	Lightning
1981	45.00	C	-116.000000	46.000000	Lightning
1982	0.10	A	-114.663773	46.592712	Mancaused
1982	0.40	B	-114.726440	46.578133	Lightning
1982	0.10	A	-114.789253	46.549194	Lightning
1982	0.10	A	-114.705330	46.549347	Lightning
1982	0.10	A	-114.642487	46.505749	Lightning
1982	0.10	A	-114.842331	46.476074	Lightning
1982	0.10	A	-115.650879	46.360260	Lightning
1982	0.10	A	-115.713676	46.331287	Lightning
1982	0.10	A	-115.488243	46.331036	Lightning
1982	0.10	A	-115.650978	46.316917	Lightning
1982	0.10	A	-115.671844	46.302509	Lightning
1982	0.10	A	-115.609474	46.302334	Lightning
1982	0.10	A	-115.588554	46.302330	Lightning
1982	0.10	A	-115.588554	46.302330	Lightning
1982	0.10	A	-115.546671	46.302357	Lightning
1982	0.10	A	-115.546661	46.273376	Lightning
1982	0.10	A	-115.692490	46.244495	Lightning
1982	0.10	A	-115.487968	46.244583	Lightning
1982	0.10	A	-115.755005	46.230282	Lightning
1982	0.10	A	-115.734222	46.230209	Lightning
1982	0.10	A	-115.567375	46.215469	Lightning
1982	0.10	A	-115.692535	46.172089	Lightning
1982	0.10	A	-115.567268	46.157543	Lightning
1982	0.10	A	-115.692642	46.157494	Lightning
1982	0.10	A	-115.650841	46.157585	Lightning
1982	0.10	A	-114.591888	46.185818	Mancaused
1982	0.10	A	-115.693375	46.142990	Mancaused
1982	0.10	A	-114.946632	46.171387	Lightning
1982	1.00	B	-115.610580	46.128296	Mancaused
1982	0.10	A	-115.672417	46.114231	Lightning
1982	0.10	A	-115.631073	46.114006	Lightning
1982	0.10	A	-115.542122	46.070316	Lightning
1982	0.10	A	-114.550629	46.113098	Mancaused
1982	1.00	B	-115.463501	46.055462	Lightning
1982	0.10	A	-115.276497	46.055618	Lightning
1982	0.10	A	-115.422012	46.040627	Lightning
1982	0.10	A	-115.651924	46.011723	Lightning
1982	0.10	A	-115.604767	46.011536	Lightning
1982	0.10	A	-115.276604	46.026188	Lightning
1982	0.10	A	-115.797432	45.997215	Lightning
1982	0.10	A	-115.255920	46.026237	Mancaused
1982	0.10	A	-115.401184	46.011612	Lightning
1982	0.10	A	-115.297394	46.011692	Lightning
1982	1.00	B	-115.818222	45.982708	Lightning
1982	0.10	A	-115.693451	45.982346	Lightning
1982	0.10	A	-115.339127	45.997150	Lightning

Year	Acres	Size Class	Long	Lat	General Cause
1982	0.10	A	-115.255913	45.997131	Lightning
1982	0.10	A	-115.673523	45.967701	Lightning
1982	0.10	A	-115.152023	45.982574	Mancaused
1982	0.10	A	-115.673500	45.953075	Lightning
1982	0.10	A	-115.818985	45.938480	Lightning
1982	0.10	A	-115.943260	45.923946	Lightning
1982	0.10	A	-115.777298	45.924011	Lightning
1982	0.10	A	-115.673409	45.924210	Lightning
1982	0.10	A	-115.777359	45.909485	Lightning
1982	0.10	A	-115.714996	45.909569	Lightning
1982	0.10	A	-115.819016	45.894913	Lightning
1982	0.10	A	-115.694229	45.895046	Lightning
1982	0.10	A	-115.486916	45.895187	Lightning
1982	0.10	A	-115.681679	45.880272	Lightning
1982	0.10	A	-115.556618	45.865433	Lightning
1982	0.10	A	-115.639664	45.851089	Lightning
1982	0.10	A	-115.515366	45.850903	Lightning
1982	0.10	A	-114.916908	45.880398	Lightning
1982	0.10	A	-115.702179	45.836555	Lightning
1982	0.10	A	-115.804779	45.822037	Lightning
1982	0.10	A	-115.924248	45.809151	Lightning
1982	0.10	A	-115.372482	45.836441	Lightning
1982	0.10	A	-116.131241	45.764446	Lightning
1982	0.10	A	-115.867096	45.778767	Lightning
1982	1.00	B	-115.227921	45.807518	Lightning
1982	0.10	A	-116.131157	45.750023	Lightning
1982	0.10	A	-115.577225	45.778511	Lightning
1982	0.10	A	-116.192596	45.721260	Lightning
1982	4.00	B	-116.338074	45.706745	Mancaused
1982	0.10	A	-116.171974	45.706738	Lightning
1982	0.10	A	-116.028267	45.692162	Lightning
1982	0.10	A	-116.213615	45.677681	Lightning
1982	0.10	A	-116.317741	45.661865	Lightning
1982	0.10	A	-115.969818	45.647888	Lightning
1982	0.10	A	-116.337646	45.619640	Lightning
1982	0.10	A	-116.279808	45.603668	Mancaused
1982	0.10	A	-116.172806	45.604752	Lightning
1982	0.10	A	-116.131393	45.604668	Lightning
1982	1.00	B	-115.660591	45.604519	Lightning
1982	0.10	A	-116.131340	45.575672	Lightning
1982	0.10	A	-116.089920	45.575649	Lightning
1982	0.10	A	-115.206894	45.604507	Lightning
1982	0.10	A	-115.372108	45.590065	Lightning
1982	0.10	A	-114.772537	45.619011	Lightning
1982	0.10	A	-115.041733	45.604527	Lightning
1982	0.10	A	-116.260605	45.533981	Lightning
1982	0.10	A	-115.351418	45.575584	Lightning
1982	0.10	A	-116.240295	45.521156	Lightning
1982	0.10	A	-115.681290	45.546558	Lightning
1982	0.10	A	-115.681290	45.546558	Lightning
1982	15.00	C	-116.280586	45.505699	Lightning
1982	0.10	A	-115.644867	45.522743	Lightning
1982	0.10	A	-115.644867	45.522743	Lightning
1982	0.10	A	-115.020462	45.546452	Lightning
1982	2.00	B	-115.604195	45.508255	Lightning
1982	0.10	A	-115.542259	45.508236	Lightning
1982	0.10	A	-115.992058	45.479019	Lightning
1982	0.10	A	-115.562965	45.493683	Lightning
1982	0.10	A	-116.074524	45.463531	Lightning
1982	0.10	A	-115.992065	45.464474	Lightning
1982	0.10	A	-115.357948	45.482826	Lightning
1982	1.00	B	-115.398293	45.480534	Mancaused
1982	0.10	A	-116.198654	45.434067	Lightning
1982	0.10	A	-116.198654	45.434067	Lightning
1982	0.10	A	-115.624664	45.464302	Lightning
1982	3.00	B	-115.296196	45.479576	Lightning
1982	0.10	A	-115.460373	45.450066	Lightning
1982	4.00	B	-114.868362	45.450981	Lightning
1982	0.00	A	-116.200000	45.366700	Lightning
1982	0.00	A	-116.316700	45.350000	Lightning
1983	0.10	A	-114.642792	46.592716	Lightning
1983	0.10	A	-115.082458	46.534672	Lightning
1983	1.00	B	-114.663490	46.549343	Lightning
1983	0.10	A	-114.642609	46.549332	Lightning
1983	0.10	A	-114.684288	46.534912	Lightning

Year	Acres	Size Class	Long	Lat	General Cause
1983	0.10	A	-114.684288	46.534912	Lightning
1983	0.10	A	-114.684288	46.534912	Lightning
1983	0.10	A	-114.600647	46.534767	Lightning
1983	0.10	A	-114.705322	46.505806	Lightning
1983	0.10	A	-115.546668	46.316700	Lightning
1983	6.00	B	-115.546661	46.273376	Mancaused
1983	0.10	A	-115.546669	46.258869	Lightning
1983	0.10	A	-115.546669	46.258869	Lightning
1983	0.10	A	-115.755005	46.230282	Lightning
1983	0.10	A	-115.631241	46.143074	Lightning
1983	0.10	A	-115.484489	46.143085	Lightning
1983	0.10	A	-114.946693	46.156979	Lightning
1983	0.10	A	-115.628098	46.099369	Lightning
1983	1.00	B	-115.693214	46.085217	Lightning
1983	0.10	A	-115.713943	46.070759	Lightning
1983	640.00	E	-115.151733	46.084862	Lightning
1983	0.10	A	-115.463554	46.040569	Lightning
1983	1.00	B	-115.318199	46.040668	Lightning
1983	1.00	B	-115.193619	46.040779	Lightning
1983	0.10	A	-115.339096	46.026112	Lightning
1983	0.40	B	-115.214432	46.026230	Lightning
1983	0.10	A	-115.797401	45.982685	Lightning
1983	0.10	A	-115.735817	45.967735	Lightning
1983	0.10	A	-115.798218	45.952946	Lightning
1983	0.10	A	-115.341911	45.967934	Lightning
1983	0.10	A	-115.341911	45.967934	Lightning
1983	0.10	A	-115.362686	45.924351	Lightning
1983	0.10	A	-115.681679	45.880272	Lightning
1983	0.10	A	-115.556625	45.880203	Lightning
1983	0.10	A	-115.515251	45.880180	Lightning
1983	1.00	B	-115.217194	45.895451	Lightning
1983	0.10	A	-115.722878	45.865501	Lightning
1983	0.10	A	-115.681648	45.865536	Lightning
1983	0.10	A	-115.556618	45.865433	Lightning
1983	0.10	A	-115.903366	45.838013	Lightning
1983	0.10	A	-116.089523	45.823387	Lightning
1983	0.10	A	-114.957993	45.880383	Lightning
1983	1.00	B	-115.965736	45.823601	Mancaused
1983	1.00	B	-115.867157	45.822094	Mancaused
1983	1.00	B	-115.453621	45.836353	Mancaused
1983	0.10	A	-115.432953	45.836349	Lightning
1983	0.10	A	-115.681618	45.807674	Lightning
1983	0.10	A	-115.269096	45.778431	Lightning
1983	0.10	A	-115.515251	45.749424	Lightning
1983	0.10	A	-115.494942	45.720406	Lightning
1983	0.10	A	-116.301529	45.668198	Mancaused
1983	0.10	A	-116.301529	45.668198	Mancaused
1983	0.10	A	-114.978859	45.720455	Lightning
1983	6.00	B	-116.192841	45.634037	Lightning
1983	0.10	A	-115.392601	45.676918	Lightning
1983	0.10	A	-114.731392	45.677132	Lightning
1983	0.10	A	-115.186386	45.647949	Lightning
1983	0.10	A	-115.887321	45.604523	Lightning
1983	0.10	A	-115.351463	45.604496	Lightning
1983	0.10	A	-115.041702	45.590080	Lightning
1983	0.10	A	-115.309959	45.575569	Lightning
1983	0.10	A	-115.206863	45.575550	Lightning
1983	0.10	A	-116.054169	45.521172	Lightning
1983	0.10	A	-114.648544	45.590134	Lightning
1983	0.10	A	-115.309967	45.546570	Lightning
1983	0.10	A	-116.033035	45.499897	Mancaused
1983	0.10	A	-114.710670	45.546589	Lightning
1983	0.10	A	-115.950912	45.479073	Lightning
1983	0.10	A	-114.827217	45.535065	Lightning
1983	65.00	C	-116.342484	45.448448	Mancaused
1983	0.10	A	-115.971489	45.464478	Lightning
1983	0.10	A	-115.339348	45.494164	Lightning
1983	0.10	A	-116.095123	45.449539	Lightning
1983	2.00	B	-114.929688	45.509075	Lightning
1983	0.10	A	-115.439812	45.479034	Lightning
1983	0.10	A	-115.644974	45.464272	Lightning
1983	209.00	D	-116.157227	45.434574	Mancaused
1983	0.10	A	-115.562965	45.464451	Lightning
1983	0.10	A	-115.562935	45.420967	Lightning
1983	5.00	B	-116.010834	46.261616	Mancaused

Year	Acres	Size Class	Long	Lat	General Cause
1983	0.70	B	-116.010834	46.261616	Mancaused
1983	0.10	A	-116.000542	46.254612	Mancaused
1983	20.00	C	-105.204712	48.107033	Mancaused
1983	30.00	C	-116.633333	43.533333	Mancaused
1983	0.10	A	-116.428986	46.079578	Mancaused
1983	0.10	A	-115.888702	46.046524	Mancaused
1983	0.10	A	-115.805397	46.035206	Lightning
1983	3.00	B	-116.450000	45.916700	Lightning
1983	3.00	B	-116.460449	45.911850	Lightning
1983	22.00	C	-116.319038	45.835571	Lightning
1983	0.10	A	-116.445251	45.777267	Mancaused
1984	0.10	A	-114.433083	46.621536	Lightning
1984	0.40	B	-114.747261	46.578033	Lightning
1984	0.10	A	-114.915001	46.563663	Lightning
1984	0.10	A	-114.454117	46.563591	Lightning
1984	0.10	A	-114.768196	46.549030	Lightning
1984	0.10	A	-114.747185	46.563580	Lightning
1984	0.10	A	-114.726311	46.563675	Lightning
1984	0.10	A	-114.705444	46.563763	Lightning
1984	0.10	A	-114.684570	46.563835	Lightning
1984	0.10	A	-114.998634	46.549091	Lightning
1984	0.10	A	-115.040405	46.534584	Lightning
1984	0.10	A	-114.433136	46.563625	Lightning
1984	0.10	A	-114.412216	46.563629	Lightning
1984	0.10	A	-114.726234	46.549259	Lightning
1984	0.10	A	-114.351524	46.549561	Lightning
1984	1.00	B	-114.684410	46.549404	Lightning
1984	2.00	B	-114.935913	46.534706	Lightning
1984	45.00	C	-114.621696	46.549282	Mancaused
1984	1.00	B	-114.600716	46.549225	Lightning
1984	0.10	A	-114.516777	46.549164	Lightning
1984	0.10	A	-114.789261	46.534649	Lightning
1984	0.10	A	-114.495979	46.549152	Lightning
1984	0.10	A	-114.495979	46.549152	Lightning
1984	0.10	A	-114.495979	46.549152	Lightning
1984	0.10	A	-114.789261	46.534649	Lightning
1984	0.10	A	-114.726151	46.534866	Lightning
1984	0.40	B	-114.705231	46.534904	Lightning
1984	0.10	A	-114.642456	46.534843	Lightning
1984	2.00	B	-114.956863	46.520260	Lightning
1984	0.10	A	-114.852081	46.520096	Lightning
1984	0.10	A	-114.831123	46.520088	Lightning
1984	0.10	A	-114.495964	46.534695	Lightning
1984	0.10	A	-114.391151	46.520168	Lightning
1984	0.10	A	-114.726242	46.505772	Lightning
1984	2.00	B	-115.174904	46.462181	Lightning
1984	0.10	A	-114.621468	46.520325	Lightning
1984	0.10	A	-114.600571	46.520283	Lightning
1984	0.10	A	-114.579659	46.520275	Lightning
1984	0.10	A	-114.537766	46.520184	Lightning
1984	0.10	A	-114.831177	46.505627	Lightning
1984	0.10	A	-114.454170	46.520130	Lightning
1984	0.10	A	-115.629700	46.447540	Lightning
1984	0.40	B	-114.726242	46.505772	Lightning
1984	0.10	A	-115.049455	46.476692	Lightning
1984	0.10	A	-115.609406	46.447578	Lightning
1984	0.10	A	-115.525658	46.433109	Lightning
1984	1.00	B	-114.613029	46.490662	Lightning
1984	0.10	A	-115.070641	46.462177	Lightning
1984	0.40	B	-115.279091	46.432991	Lightning
1984	0.10	A	-115.546585	46.433182	Lightning
1984	13.00	C	-114.800262	46.418011	Lightning
1984	0.10	A	-115.588394	46.418671	Lightning
1984	0.10	A	-115.650734	46.403866	Mancaused
1984	0.10	A	-114.487442	46.461391	Lightning
1984	0.10	A	-114.424873	46.461189	Lightning
1984	0.10	A	-114.571053	46.446987	Lightning
1984	4.00	B	-114.529198	46.446991	Lightning
1984	0.10	A	-115.692619	46.389183	Lightning
1984	0.10	A	-115.609375	46.389217	Lightning
1984	0.10	A	-115.609375	46.389217	Lightning
1984	5.00	B	-114.424942	46.446701	Lightning
1984	0.10	A	-115.671722	46.374733	Lightning
1984	1.00	B	-115.588463	46.374660	Lightning
1984	0.10	A	-115.588463	46.374660	Lightning

Year	Acres	Size Class	Long	Lat	General Cause
1984	0.10	A	-115.588463	46.374660	Lightning
1984	0.10	A	-115.258392	46.389378	Lightning
1984	0.10	A	-114.529297	46.417995	Lightning
1984	0.10	A	-114.737999	46.389149	Lightning
1984	0.10	A	-115.692703	46.345787	Lightning
1984	5.00	B	-114.737999	46.389149	Lightning
1984	1.00	B	-114.654167	46.374561	Lightning
1984	0.10	A	-115.320793	46.345928	Lightning
1984	1.00	B	-115.713676	46.331287	Mancaused
1984	0.10	A	-115.609459	46.331169	Lightning
1984	0.10	A	-115.671898	46.316917	Lightning
1984	0.10	A	-115.734550	46.302486	Lightning
1984	0.10	A	-114.842361	46.330982	Lightning
1984	0.10	A	-115.588554	46.302330	Lightning
1984	0.10	A	-115.754974	46.288086	Lightning
1984	0.10	A	-115.713554	46.287941	Lightning
1984	0.10	A	-114.821419	46.331013	Lightning
1984	0.10	A	-115.588470	46.287853	Lightning
1984	0.10	A	-115.734306	46.273483	Lightning
1984	0.10	A	-115.609329	46.273369	Lightning
1984	0.10	A	-115.567543	46.273373	Lightning
1984	0.10	A	-115.609253	46.258858	Lightning
1984	0.10	A	-114.737885	46.272823	Lightning
1984	0.10	A	-114.717018	46.287369	Lightning
1984	0.10	A	-115.546600	46.244411	Lightning
1984	0.10	A	-115.567474	46.244411	Lightning
1984	0.10	A	-115.734222	46.215782	Lightning
1984	0.10	A	-114.737885	46.272823	Lightning
1984	0.10	A	-115.008621	46.258549	Lightning
1984	0.10	A	-114.863213	46.243870	Lightning
1984	0.10	A	-114.758820	46.258335	Lightning
1984	0.10	A	-114.737938	46.258347	Lightning
1984	15.00	C	-114.591934	46.258327	Lightning
1984	4.00	B	-114.571091	46.258339	Lightning
1984	0.10	A	-115.133240	46.215282	Lightning
1984	15.00	C	-114.758812	46.243885	Lightning
1984	1.00	B	-114.696220	46.243912	Lightning
1984	2.00	B	-114.550201	46.243801	Lightning
1984	0.10	A	-115.112473	46.215279	Lightning
1984	2.00	B	-115.050026	46.215206	Lightning
1984	0.10	A	-115.175034	46.186337	Lightning
1984	4.00	B	-115.754845	46.172016	Mancaused
1984	0.10	A	-114.592003	46.229355	Lightning
1984	65.00	C	-114.842255	46.214870	Lightning
1984	0.10	A	-115.608978	46.172035	Lightning
1984	0.10	A	-115.320984	46.171967	Lightning
1984	0.10	A	-115.154060	46.186333	Lightning
1984	20.00	C	-115.175041	46.157379	Lightning
1984	0.10	A	-115.133247	46.171886	Lightning
1984	0.10	A	-115.502975	46.143024	Lightning
1984	275.00	D	-114.884071	46.171402	Lightning
1984	1.00	B	-114.821419	46.171349	Lightning
1984	0.10	A	-115.029091	46.157295	Lightning
1984	1.00	B	-114.925819	46.156990	Lightning
1984	12.00	C	-114.863075	46.156898	Lightning
1984	0.10	A	-115.755226	46.099804	Lightning
1984	0.10	A	-115.131424	46.128525	Lightning
1984	0.10	A	-114.529190	46.229259	Lightning
1984	0.10	A	-115.714058	46.099747	Lightning
1984	11.00	C	-115.069366	46.128468	Lightning
1984	0.10	A	-115.672432	46.099739	Lightning
1984	0.10	A	-115.651604	46.099716	Lightning
1984	0.10	A	-115.651604	46.099716	Lightning
1984	0.10	A	-115.318138	46.114002	Lightning
1984	0.10	A	-114.758545	46.142342	Lightning
1984	0.10	A	-114.717064	46.142403	Lightning
1984	1.00	B	-115.755394	46.085285	Lightning
1984	1.00	B	-115.193581	46.113941	Lightning
1984	0.10	A	-115.693214	46.085217	Lightning
1984	0.40	B	-115.693214	46.085217	Lightning
1984	0.10	A	-115.628067	46.084919	Lightning
1984	0.10	A	-115.604568	46.084869	Lightning
1984	0.10	A	-115.561508	46.085072	Lightning
1984	4.00	B	-114.654518	46.127556	Lightning
1984	0.10	A	-115.713943	46.070759	Lightning

Year	Acres	Size Class	Long	Lat	General Cause
1984	1.00	B	-115.693138	46.070763	Lightning
1984	0.10	A	-115.651566	46.070766	Lightning
1984	0.10	A	-115.628052	46.070423	Lightning
1984	0.10	A	-115.604546	46.070389	Lightning
1984	7.00	B	-115.734802	46.055782	Lightning
1984	0.10	A	-115.297218	46.142998	Lightning
1984	1.00	B	-115.563042	46.055508	Lightning
1984	0.10	A	-115.235146	46.070454	Lightning
1984	0.10	A	-115.027695	46.142887	Lightning
1984	0.10	A	-115.502861	46.055386	Lightning
1984	0.10	A	-115.755798	46.040771	Lightning
1984	0.10	A	-115.693237	46.040756	Lightning
1984	0.10	A	-115.069351	46.070297	Lightning
1984	0.10	A	-115.604622	46.040596	Lightning
1984	0.10	A	-115.583900	46.040577	Lightning
1984	0.10	A	-115.563164	46.040558	Lightning
1984	0.10	A	-115.422012	46.040627	Lightning
1984	0.10	A	-115.422012	46.040627	Lightning
1984	0.10	A	-115.422012	46.040627	Lightning
1984	0.10	A	-115.422012	46.040627	Lightning
1984	0.10	A	-115.672592	46.026314	Lightning
1984	0.10	A	-115.401138	46.040588	Lightning
1984	0.10	A	-115.583939	46.026028	Lightning
1984	0.10	A	-115.276543	46.040703	Lightning
1984	0.10	A	-115.651924	46.011723	Lightning
1984	0.10	A	-115.651924	46.011723	Lightning
1984	0.10	A	-115.583977	46.011532	Lightning
1984	1.00	B	-115.839012	45.997528	Mancaused
1984	0.10	A	-115.255920	46.026237	Lightning
1984	0.10	A	-115.776634	45.997250	Lightning
1984	1.00	B	-115.484322	46.011528	Lightning
1984	35.00	C	-114.571350	46.054844	Lightning
1984	0.10	A	-115.380478	46.011646	Lightning
1984	0.10	A	-115.651978	45.997051	Lightning
1984	0.10	A	-115.651978	45.997051	Lightning
1984	0.10	A	-115.318214	46.011654	Lightning
1984	0.10	A	-115.563293	45.996895	Lightning
1984	0.10	A	-115.584091	45.996929	Lightning
1984	0.10	A	-115.563293	45.996895	Lightning
1984	0.10	A	-115.797401	45.982685	Lightning
1984	0.10	A	-115.255928	46.011688	Lightning
1984	0.10	A	-115.463493	45.997017	Lightning
1984	0.10	A	-115.714249	45.982403	Lightning
1984	0.10	A	-115.628456	45.982365	Lightning
1984	0.10	A	-115.069366	45.997166	Lightning
1984	0.10	A	-115.819023	45.967812	Lightning
1984	0.10	A	-115.255913	45.997131	Lightning
1984	0.10	A	-115.235245	45.997189	Lightning
1984	0.10	A	-115.235245	45.997189	Lightning
1984	0.10	A	-115.235245	45.997189	Lightning
1984	0.10	A	-115.463432	45.982468	Lightning
1984	0.10	A	-115.631493	45.967720	Lightning
1984	0.10	A	-115.611259	45.967743	Lightning
1984	0.10	A	-115.297432	45.982613	Lightning
1984	0.10	A	-115.798218	45.952946	Lightning
1984	0.10	A	-115.756294	45.952946	Lightning
1984	0.10	A	-115.694290	45.953037	Lightning
1984	0.10	A	-115.673500	45.953075	Lightning
1984	0.10	A	-115.590591	45.953190	Lightning
1984	0.10	A	-115.258881	45.967983	Lightning
1984	0.10	A	-115.798187	45.938469	Lightning
1984	0.10	A	-115.238159	45.967983	Lightning
1984	48.00	C	-114.799789	45.982471	Lightning
1984	3.00	B	-115.092819	45.967968	Lightning
1984	0.10	A	-114.737518	45.982494	Lightning
1984	0.10	A	-115.008728	45.967857	Lightning
1984	1.00	B	-115.839714	45.909523	Lightning
1984	0.10	A	-116.046898	45.895203	Lightning
1984	0.10	A	-115.777359	45.909485	Lightning
1984	0.10	A	-115.777359	45.909485	Lightning
1984	0.10	A	-115.756470	45.909515	Lightning
1984	0.10	A	-115.714996	45.909569	Lightning
1984	0.10	A	-114.862129	45.953148	Lightning
1984	0.10	A	-115.300293	45.924397	Lightning
1984	0.10	A	-115.300293	45.924397	Lightning
1984	1.00	B	-116.026726	45.880711	Lightning

Year	Acres	Size Class	Long	Lat	General Cause
1984	0.10	A	-115.714981	45.895000	Lightning
1984	0.10	A	-114.695969	45.938770	Lightning
1984	6.00	B	-114.695969	45.938770	Lightning
1984	0.30	B	-114.695969	45.938770	Lightning
1984	0.10	A	-114.675064	45.938774	Lightning
1984	0.10	A	-115.804741	45.880131	Lightning
1984	0.10	A	-115.320969	45.895439	Lightning
1984	0.10	A	-115.320969	45.895439	Lightning
1984	0.10	A	-115.320969	45.895439	Lightning
1984	2.00	B	-115.175858	45.895409	Lightning
1984	10.00	C	-114.862083	45.909622	Lightning
1984	20.00	C	-114.758217	45.909721	Lightning
1984	0.10	A	-115.330971	45.880348	Lightning
1984	0.10	A	-115.330971	45.880348	Lightning
1984	0.10	A	-115.310165	45.880322	Lightning
1984	0.10	A	-115.577408	45.865490	Lightning
1984	1.00	B	-115.986534	45.837997	Mancaused
1984	0.10	A	-115.412285	45.865284	Lightning
1984	0.10	A	-115.846436	45.836487	Lightning
1984	0.10	A	-115.924232	45.823513	Mancaused
1984	10.00	C	-114.752182	45.880466	Lightning
1984	0.10	A	-114.916908	45.865738	Lightning
1984	2.00	B	-115.944977	45.809147	Mancaused
1984	0.10	A	-114.607468	45.851250	Lightning
1984	1.00	B	-115.392357	45.792988	Mancaused
1984	0.10	A	-115.908363	45.764210	Lightning
1984	1.00	B	-116.048851	45.750080	Lightning
1984	1.00	B	-115.392303	45.778458	Mancaused
1984	4.00	B	-114.793205	45.807808	Lightning
1984	0.10	A	-115.372452	45.778465	Lightning
1984	0.10	A	-116.069633	45.735676	Lightning
1984	0.10	A	-115.083641	45.763977	Lightning
1984	0.10	A	-115.598938	45.706005	Lightning
1984	1.00	B	-115.020668	45.735062	Lightning
1984	0.10	A	-116.317741	45.661865	Lightning
1984	0.10	A	-115.413162	45.705948	Lightning
1984	0.10	A	-115.062744	45.720524	Lightning
1984	2.00	B	-114.916939	45.720535	Lightning
1984	1175.00	F	-114.731422	45.720596	Lightning
1984	0.10	A	-116.297165	45.635933	Lightning
1984	0.10	A	-114.566048	45.720631	Lightning
1984	0.10	A	-114.628052	45.706150	Lightning
1984	0.10	A	-114.813736	45.691689	Lightning
1984	3.00	B	-114.978851	45.677048	Lightning
1984	0.10	A	-114.937531	45.677052	Lightning
1984	0.10	A	-115.165649	45.662388	Lightning
1984	0.10	A	-115.598877	45.633484	Lightning
1984	0.10	A	-115.041771	45.648071	Lightning
1984	0.40	B	-116.213776	45.575966	Lightning
1984	0.10	A	-115.598831	45.604534	Lightning
1984	45.00	C	-115.598831	45.604534	Lightning
1984	0.10	A	-116.303879	45.560013	Lightning
1984	0.10	A	-114.958061	45.633419	Lightning
1984	0.10	A	-115.454407	45.604488	Lightning
1984	0.10	A	-115.413147	45.604485	Lightning
1984	1.00	B	-116.234360	45.546925	Lightning
1984	0.10	A	-114.896294	45.618935	Lightning
1984	0.10	A	-115.248222	45.590050	Lightning
1984	0.10	A	-114.627907	45.619095	Lightning
1984	0.10	A	-116.383743	45.520119	Lightning
1984	0.10	A	-115.268791	45.575562	Lightning
1984	0.10	A	-116.033035	45.499897	Lightning
1984	0.10	A	-115.062401	45.546486	Lightning
1984	0.10	A	-115.050331	45.535011	Lightning
1984	0.10	A	-114.991386	45.523556	Lightning
1984	0.10	A	-115.767448	45.478992	Lightning
1984	35.00	C	-114.991234	45.508984	Lightning
1984	0.10	A	-114.970955	45.509075	Lightning
1984	0.10	A	-116.198654	45.434067	Lightning
1984	0.10	A	-116.157227	45.434574	Lightning
1984	1.00	B	-115.460434	45.464520	Lightning
1984	7.00	B	-114.929787	45.479969	Lightning
1984	0.10	A	-114.929787	45.479969	Lightning
1984	0.10	A	-115.480804	45.435520	Lightning
1984	0.10	A	-116.485168	45.376293	Lightning

Year	Acres	Size Class	Long	Lat	General Cause
1984	0.10	A	-116.444206	45.361820	Lightning
1984	0.10	A	-116.099762	46.327267	Lightning
1984	0.10	A	-116.021149	46.316544	Mancaused
1984	0.10	A	-116.052780	46.298122	Lightning
1984	110.00	D	-116.113647	46.291870	Mancaused
1984	0.10	A	-116.016014	46.279892	Lightning
1984	10.00	C	-105.183388	48.121567	Mancaused
1984	20.00	C	-105.183388	48.121567	Mancaused
1984	0.10	A	-115.997925	46.275394	Lightning
1984	0.10	A	-115.993004	46.275246	Lightning
1984	0.10	A	-115.993004	46.275246	Lightning
1984	10.00	C	-116.057869	46.268902	Mancaused
1984	0.10	A	-116.021111	46.268925	Lightning
1984	0.10	A	-116.047234	46.258591	Mancaused
1984	66.00	C	-116.429054	46.199699	Mancaused
1984	0.10	A	-115.794151	46.231846	Lightning
1984	1.00	B	-115.868027	46.220703	Lightning
1984	0.10	B	-116.421135	46.186821	Mancaused
1984	0.10	A	-116.006264	46.188839	Mancaused
1984	0.10	A	-116.006264	46.188839	Mancaused
1984	10.00	C	-115.940750	46.192139	Mancaused
1984	0.10	A	-115.767838	46.198711	Lightning
1984	20.00	C	-105.097038	48.121616	Mancaused
1984	0.10	A	-115.805252	46.191227	Lightning
1984	0.10	A	-115.805084	46.187691	Lightning
1984	35.00	C	-116.083847	46.166576	Mancaused
1984	8.00	B	-115.956505	46.148598	Mancaused
1984	0.10	A	-115.920158	46.141071	Lightning
1984	0.10	A	-115.940773	46.119198	Mancaused
1984	2.00	B	-115.930206	46.079094	Mancaused
1984	2.00	B	-115.919861	46.075386	Lightning
1984	0.10	A	-115.868103	46.060787	Mancaused
1984	0.10	A	-115.987007	46.035324	Lightning
1984	0.10	A	-116.408287	45.995937	Lightning
1984	0.10	A	-116.423866	45.985081	Lightning
1984	0.10	A	-116.429024	45.977848	Lightning
1984	110.00	D	-116.167465	45.988667	Mancaused
1984	0.10	A	-115.992722	45.955189	Mancaused
1984	0.10	A	-116.507133	45.922771	Lightning
1984	0.10	A	-116.038780	45.923271	Lightning
1984	4.00	B	-116.366700	45.900000	Mancaused
1984	4.00	B	-116.329872	45.891117	Mancaused
1984	8.00	B	-116.778717	45.860172	Mancaused
1984	0.10	A	-116.054451	45.893318	Lightning
1984	0.10	A	-116.112724	45.865238	Lightning
1984	0.10	A	-116.189163	45.824898	Lightning
1984	0.50	B	-116.319702	45.803036	Mancaused
1984	2.00	B	-116.226288	45.730320	Mancaused
1984	0.10	A	-116.215897	45.730305	Mancaused
1984	0.10	A	-116.393730	45.715752	Lightning
1984	1.00	B	-116.233300	45.550000	Lightning
1985	0.10	A	-116.363159	46.753040	Lightning
1985	0.10	A	-115.166504	46.520439	Lightning
1985	0.10	A	-115.290695	46.520565	Lightning
1985	1.00	B	-114.977966	46.534679	Lightning
1985	0.10	A	-115.404282	46.491627	Lightning
1985	1.00	B	-114.747078	46.520252	Lightning
1985	0.10	A	-115.609444	46.462093	Lightning
1985	0.10	A	-114.726242	46.505772	Lightning
1985	0.10	A	-114.696152	46.475899	Lightning
1985	0.10	A	-114.842331	46.476074	Lightning
1985	0.10	A	-115.629715	46.433109	Lightning
1985	0.10	A	-115.629715	46.433109	Lightning
1985	0.10	A	-115.609322	46.418663	Lightning
1985	0.40	B	-115.630013	46.403900	Lightning
1985	4.00	B	-115.692619	46.389183	Lightning
1985	2.00	B	-115.692642	46.374699	Lightning
1985	40.00	C	-114.487579	46.418037	Lightning
1985	1.00	B	-114.508324	46.432529	Lightning
1985	260.00	D	-114.946663	46.388992	Lightning
1985	0.10	A	-115.237671	46.389385	Mancaused
1985	0.10	A	-114.571205	46.417984	Lightning
1985	0.10	A	-114.571205	46.417984	Lightning
1985	37.00	C	-114.550270	46.417961	Lightning
1985	0.10	A	-115.713692	46.360226	Lightning

Year	Acres	Size Class	Long	Lat	General Cause
1985	0.10	A	-115.713692	46.360226	Lightning
1985	0.10	A	-114.466408	46.490719	Lightning
1985	0.10	A	-115.425171	46.360161	Lightning
1985	0.10	A	-114.425034	46.417736	Lightning
1985	0.10	A	-114.988686	46.359810	Lightning
1985	0.10	A	-114.946663	46.388992	Lightning
1985	1460.00	F	-114.426018	46.374393	Lightning
1985	1.00	B	-114.487534	46.403591	Lightning
1985	0.10	A	-114.466690	46.403442	Lightning
1985	0.10	A	-115.650925	46.331329	Mancaused
1985	0.10	A	-115.734573	46.316868	Lightning
1985	40.00	C	-114.571075	46.374607	Lightning
1985	0.10	A	-114.550186	46.374619	Lightning
1985	1.00	B	-114.445602	46.331039	Lightning
1985	0.10	A	-115.567650	46.302338	Lightning
1985	1.00	B	-115.216843	46.316944	Mancaused
1985	0.10	A	-115.650803	46.258907	Lightning
1985	0.10	A	-115.630028	46.273380	Lightning
1985	0.10	A	-115.383568	46.287949	Mancaused
1985	0.10	A	-114.633430	46.301826	Lightning
1985	125.00	D	-114.529160	46.287403	Lightning
1985	25.00	C	-114.612793	46.287361	Lightning
1985	0.10	A	-115.650711	46.230000	Lightning
1985	3140.00	F	-114.529175	46.272854	Lightning
1985	0.10	A	-115.279236	46.186321	Lightning
1985	3.00	B	-114.529198	46.200279	Lightning
1985	0.10	A	-115.195930	46.171886	Lightning
1985	1.00	B	-115.112465	46.186321	Lightning
1985	0.10	A	-115.050064	46.171825	Lightning
1985	0.10	A	-115.467194	46.157642	Lightning
1985	0.10	A	-115.672562	46.143055	Mancaused
1985	0.10	A	-114.591866	46.171299	Lightning
1985	3.00	B	-115.610580	46.128296	Lightning
1985	1100.00	F	-114.946609	46.229389	Lightning
1985	0.10	A	-115.151741	46.113918	Lightning
1985	1.00	B	-114.821442	46.156876	Lightning
1985	430.00	E	-114.550301	46.156773	Lightning
1985	0.10	A	-115.193581	46.113941	Lightning
1985	0.10	A	-115.193581	46.113941	Lightning
1985	0.10	A	-114.883141	46.127991	Lightning
1985	0.10	A	-114.800064	46.127861	Lightning
1985	0.10	A	-115.090134	46.113880	Lightning
1985	0.10	A	-115.048500	46.113811	Lightning
1985	0.10	A	-115.693138	46.070763	Lightning
1985	6.00	B	-114.800064	46.113277	Lightning
1985	0.10	A	-114.779022	46.113274	Lightning
1985	0.10	A	-114.966454	46.098942	Lightning
1985	0.10	A	-114.633835	46.113045	Lightning
1985	185.00	D	-114.633835	46.113045	Lightning
1985	1.00	B	-114.613190	46.113117	Lightning
1985	1.00	B	-114.613190	46.113117	Lightning
1985	32.00	C	-114.592384	46.113121	Lightning
1985	0.10	A	-114.529793	46.113079	Lightning
1985	1.00	B	-114.800026	46.098850	Lightning
1985	0.10	A	-114.820999	46.098858	Lightning
1985	1.00	B	-115.604576	46.055473	Lightning
1985	295.00	D	-114.529762	46.084034	Lightning
1985	1.00	B	-114.529778	46.098576	Lightning
1985	0.10	A	-115.297256	46.055618	Lightning
1985	1.00	B	-114.675377	46.084106	Lightning
1985	1.00	B	-114.883186	46.142509	Lightning
1985	0.10	A	-114.903900	46.069927	Lightning
1985	0.10	A	-114.592278	46.084072	Lightning
1985	0.10	A	-115.401138	46.040588	Lightning
1985	0.10	A	-115.359818	46.040661	Lightning
1985	0.10	A	-114.529671	46.069607	Lightning
1985	0.10	A	-114.758354	46.054924	Lightning
1985	0.10	A	-115.359886	46.011650	Lightning
1985	0.10	A	-114.758316	46.011150	Lightning
1985	0.10	A	-115.484215	45.996998	Lightning
1985	2.00	B	-115.027725	46.011639	Lightning
1985	0.10	A	-115.401192	45.997097	Lightning
1985	0.10	A	-114.841766	46.025635	Lightning
1985	0.10	A	-115.380539	45.997097	Lightning
1985	0.10	A	-115.628456	45.982365	Lightning

Year	Acres	Size Class	Long	Lat	General Cause
1985	0.10	A	-115.214493	45.997223	Lightning
1985	0.10	A	-115.069366	45.997166	Lightning
1985	0.10	A	-114.779045	46.011127	Lightning
1985	0.10	A	-114.779045	46.011127	Lightning
1985	1.00	B	-114.779045	46.011127	Lightning
1985	1.00	B	-114.737679	46.011215	Lightning
1985	0.10	A	-114.675171	45.996796	Lightning
1985	0.10	A	-114.882996	45.982632	Lightning
1985	0.10	A	-115.172844	45.982597	Lightning
1985	1.00	B	-114.799934	45.996899	Lightning
1985	0.40	B	-114.820831	45.996883	Lightning
1985	0.10	A	-114.799934	45.996899	Lightning
1985	0.10	A	-115.631493	45.953152	Lightning
1985	20.00	C	-114.758293	45.996815	Lightning
1985	0.10	A	-115.321182	45.967945	Lightning
1985	0.10	A	-115.818985	45.938480	Lightning
1985	0.10	A	-114.737572	45.996826	Lightning
1985	0.10	A	-115.798187	45.938469	Lightning
1985	0.10	A	-115.238159	45.967983	Lightning
1985	0.10	A	-115.756332	45.938435	Lightning
1985	0.10	A	-114.862206	45.982616	Lightning
1985	0.10	A	-114.862206	45.982616	Lightning
1985	0.10	A	-115.424866	45.953323	Lightning
1985	0.10	A	-115.652328	45.938721	Lightning
1985	95.00	C	-114.737518	45.982494	Lightning
1985	0.10	A	-115.321121	45.953381	Lightning
1985	0.10	A	-114.695869	45.982479	Lightning
1985	0.10	A	-115.300423	45.953346	Lightning
1985	1.00	B	-114.675064	45.982513	Lightning
1985	0.10	A	-115.818977	45.924030	Lightning
1985	0.10	A	-115.798180	45.924019	Lightning
1985	0.10	A	-115.507477	45.924252	Lightning
1985	0.10	A	-114.571297	45.967796	Lightning
1985	20.00	C	-114.509094	45.967724	Lightning
1985	0.10	A	-115.819016	45.894913	Lightning
1985	0.10	A	-116.026726	45.880711	Lightning
1985	0.10	A	-116.006516	45.867004	Lightning
1985	1.00	B	-115.051132	45.909645	Lightning
1985	0.10	A	-116.006653	45.852482	Mancaused
1985	0.10	A	-114.612915	45.924171	Lightning
1985	0.10	A	-115.196609	45.895435	Lightning
1985	1.00	B	-115.175858	45.895409	Lightning
1985	0.40	B	-115.432938	45.880165	Mancaused
1985	0.10	A	-114.778893	45.909714	Lightning
1985	0.40	B	-116.068565	45.837982	Mancaused
1985	0.10	A	-116.068565	45.837982	Lightning
1985	0.10	A	-115.186737	45.880394	Lightning
1985	0.10	A	-115.681641	45.851055	Lightning
1985	0.10	A	-115.372528	45.865391	Lightning
1985	200.00	D	-114.695938	45.895168	Lightning
1985	0.10	A	-116.047897	45.823586	Lightning
1985	0.10	A	-114.957993	45.880383	Lightning
1985	0.10	A	-115.965736	45.823601	Lightning
1985	1485.00	F	-115.965736	45.823601	Mancaused
1985	0.10	A	-114.875999	45.880417	Lightning
1985	0.10	A	-115.412270	45.850826	Lightning
1985	0.10	A	-115.867157	45.822094	Mancaused
1985	0.10	A	-116.048065	45.808979	Lightning
1985	0.10	A	-116.048065	45.808979	Lightning
1985	0.10	A	-116.069527	45.793781	Lightning
1985	1.00	B	-114.875992	45.851280	Lightning
1985	400.00	E	-114.504311	45.865753	Lightning
1985	0.10	A	-115.577309	45.807583	Lightning
1985	0.10	A	-115.722832	45.793194	Lightning
1985	0.10	A	-115.165901	45.821861	Lightning
1985	5.00	B	-114.464821	45.854153	Lightning
1985	0.50	B	-114.752228	45.836796	Lightning
1985	0.10	A	-116.090408	45.764416	Lightning
1985	0.10	A	-114.978859	45.822224	Lightning
1985	0.10	A	-114.978859	45.822224	Lightning
1985	0.10	A	-115.722801	45.778683	Lightning
1985	0.10	A	-115.145416	45.807453	Lightning
1985	0.10	A	-115.186592	45.793011	Lightning
1985	0.10	A	-115.432938	45.778416	Lightning
1985	5.00	B	-115.124908	45.793022	Lightning

Year	Acres	Size Class	Long	Lat	General Cause
1985	0.40	B	-115.310249	45.778435	Lightning
1985	1.00	B	-114.978874	45.793224	Lightning
1985	0.10	A	-115.474281	45.763935	Lightning
1985	0.10	A	-115.083687	45.778507	Lightning
1985	5.00	B	-114.772713	45.793209	Lightning
1985	0.10	A	-115.042107	45.778606	Lightning
1985	0.10	A	-115.269058	45.763958	Lightning
1985	0.10	A	-115.248528	45.763954	Lightning
1985	0.10	A	-114.548981	45.795059	Lightning
1985	0.40	B	-115.660767	45.735184	Lightning
1985	5.00	B	-114.772682	45.778698	Lightning
1985	0.20	A	-114.916924	45.764133	Lightning
1985	0.10	A	-115.207275	45.749390	Lightning
1985	0.40	B	-115.453583	45.734974	Lightning
1985	1.00	B	-115.083611	45.749516	Lightning
1985	0.10	A	-115.083611	45.749516	Lightning
1985	0.10	A	-115.227806	45.734898	Lightning
1985	0.10	A	-114.876007	45.749657	Lightning
1985	1.00	B	-115.949364	45.691479	Lightning
1985	0.10	A	-115.412216	45.720428	Lightning
1985	0.10	A	-116.358765	45.663322	Lightning
1985	0.10	A	-114.731499	45.749722	Lightning
1985	1.00	B	-115.392647	45.705952	Lightning
1985	1.00	B	-115.104195	45.720478	Lightning
1985	1.00	B	-114.710686	45.735130	Lightning
1985	0.10	A	-114.999573	45.720474	Lightning
1985	1.00	B	-114.689980	45.735130	Lightning
1985	0.10	A	-116.299095	45.648129	Mancaused
1985	0.10	A	-116.299095	45.648129	Mancaused
1985	0.10	A	-115.475060	45.691425	Lightning
1985	0.10	A	-114.586823	45.735077	Lightning
1985	4.00	B	-114.896545	45.720531	Lightning
1985	0.10	A	-115.165817	45.705971	Mancaused
1985	0.10	A	-114.752037	45.720547	Lightning
1985	0.10	A	-114.731422	45.720596	Lightning
1985	0.10	A	-115.248344	45.691433	Lightning
1985	0.10	A	-114.607376	45.720631	Lightning
1985	0.10	A	-115.475044	45.676964	Lightning
1985	0.10	A	-115.475044	45.676964	Lightning
1985	0.10	A	-115.475044	45.676964	Lightning
1985	0.10	A	-115.454445	45.676975	Lightning
1985	0.10	A	-114.566048	45.720631	Lightning
1985	0.10	A	-114.875923	45.706047	Lightning
1985	0.10	A	-114.545372	45.720615	Lightning
1985	0.10	A	-114.752037	45.706120	Lightning
1985	0.10	A	-115.557541	45.662495	Lightning
1985	0.10	A	-115.495728	45.662460	Lightning
1985	0.10	A	-114.545311	45.706142	Lightning
1985	0.10	A	-115.413170	45.662483	Lightning
1985	0.10	A	-115.330780	45.662502	Lightning
1985	0.10	A	-115.330780	45.662502	Lightning
1985	0.10	A	-115.578285	45.647964	Lightning
1985	0.10	A	-114.586754	45.691608	Lightning
1985	0.10	A	-115.454407	45.647938	Lightning
1985	0.10	A	-115.433907	45.647938	Lightning
1985	0.10	A	-115.433907	45.647938	Lightning
1985	0.10	A	-116.131393	45.604668	Lightning
1985	0.40	B	-115.598877	45.633484	Lightning
1985	0.10	A	-115.598877	45.633484	Lightning
1985	0.10	A	-115.598877	45.633484	Lightning
1985	1.00	B	-115.020561	45.662563	Lightning
1985	0.10	A	-115.660614	45.619022	Lightning
1985	0.10	A	-115.619461	45.619034	Lightning
1985	0.10	A	-115.598846	45.619049	Lightning
1985	0.10	A	-115.557510	45.619015	Lightning
1985	0.10	A	-115.495758	45.619003	Lightning
1985	0.10	A	-115.475098	45.619011	Lightning
1985	0.10	A	-114.731293	45.648129	Lightning
1985	4.00	B	-116.316940	45.561382	Lightning
1985	0.10	A	-115.990578	45.575462	Lightning
1985	0.10	A	-114.896294	45.618935	Lightning
1985	4.00	B	-116.299461	45.532631	Mancaused
1985	5.00	B	-115.990570	45.546299	Lightning
1985	0.10	A	-115.144981	45.590004	Lightning

Year	Acres	Size Class	Long	Lat	General Cause
1985	0.40	B	-115.681290	45.546558	Lightning
1985	1.00	B	-114.854942	45.575478	Lightning
1985	0.10	A	-115.372063	45.546513	Lightning
1985	0.10	A	-116.012558	45.507938	Lightning
1985	0.10	A	-115.289360	45.546593	Lightning
1985	4.00	B	-115.930458	45.508160	Lightning
1985	0.10	A	-115.644867	45.522743	Lightning
1985	0.10	A	-115.624741	45.522762	Lightning
1985	5.00	B	-115.870186	45.493649	Lightning
1985	0.10	A	-115.685760	45.493618	Lightning
1985	80.00	C	-114.847878	45.523548	Lightning
1985	0.10	A	-114.847878	45.523548	Lightning
1985	0.10	A	-115.747337	45.464424	Lightning
1985	0.10	A	-115.971046	45.451168	Lightning
1985	0.10	A	-115.971046	45.451168	Lightning
1985	0.10	A	-114.868591	45.509071	Lightning
1985	635.00	E	-115.644974	45.464272	Lightning
1985	0.10	A	-116.136513	45.435394	Lightning
1985	0.10	A	-115.604134	45.449863	Lightning
1985	0.10	A	-114.662567	45.494774	Lightning
1985	0.10	A	-114.929787	45.479969	Lightning
1985	0.10	A	-116.115807	45.409389	Lightning
1985	5649.00	G	-115.446449	45.441483	Mancaused
1985	0.10	A	-116.362381	45.376537	Mancaused
1985	0.10	A	-115.501335	45.421024	Lightning
1985	0.10	A	-115.542343	45.392242	Lightning
1985	0.40	B	-116.484909	45.332954	Lightning
1985	300.00	E	-114.806381	45.378357	Lightning
1985	2.00	B	-116.104774	46.349014	Lightning
1985	0.10	A	-115.700539	46.336735	Lightning
1985	4.00	B	-116.079193	46.290783	Lightning
1985	0.10	A	-116.052780	46.290836	Lightning
1985	0.00	A	-116.050000	46.283300	Lightning
1985	30.00	C	-116.650000	46.333333	Lightning
1985	0.10	A	-116.057907	46.272572	Lightning
1985	1.00	B	-115.950000	46.250000	Lightning
1985	1.00	B	-115.971863	46.242222	Lightning
1985	0.10	A	-116.001091	46.232738	Mancaused
1985	0.10	A	-115.982399	46.229008	Lightning
1985	0.30	B	-116.408104	46.192352	Mancaused
1985	1.00	B	-115.966713	46.214012	Lightning
1985	4.00	B	-115.946060	46.210209	Lightning
1985	0.10	A	-115.971870	46.199669	Lightning
1985	0.10	A	-116.010918	46.188808	Mancaused
1985	1.00	B	-115.841751	46.173458	Mancaused
1985	100.00	D	-116.633333	43.533333	Mancaused
1985	0.10	A	-115.992424	46.145008	Lightning
1985	4.00	B	-115.777893	46.122360	Mancaused
1985	2.00	B	-115.836311	46.118858	Lightning
1985	60.00	C	-116.633333	43.516666	Mancaused
1985	0.10	A	-116.402824	46.024921	Mancaused
1985	0.10	A	-115.961487	46.049786	Mancaused
1985	0.10	A	-116.511963	46.014259	Mancaused
1985	2.00	B	-115.831345	46.053307	Mancaused
1985	0.10	A	-115.904366	46.035427	Mancaused
1985	20.00	C	-116.633333	42.550000	Mancaused
1985	40.00	C	-116.650000	42.550000	Mancaused
1985	0.10	A	-116.486298	45.940987	Lightning
1985	0.10	A	-116.481033	45.940998	Lightning
1985	0.10	A	-116.470535	45.941013	Lightning
1985	0.10	A	-116.590408	45.893620	Lightning
1985	0.10	A	-116.439789	45.901047	Lightning
1985	0.10	A	-116.450000	45.900000	Lightning
1985	0.10	A	-116.645973	45.849937	Lightning
1985	0.10	A	-116.060051	45.882744	Mancaused
1985	0.10	A	-116.574173	45.850208	Lightning
1985	0.10	A	-116.548401	45.842972	Lightning
1985	1.00	B	-116.168396	45.843189	Lightning
1985	3685.00	F	-116.050000	45.416700	Lightning
1985	0.10	A	-116.050000	45.400000	Lightning
1985	0.50	B	-116.083300	45.366700	Lightning
1986	0.10	A	-114.441666	46.645000	Lightning
1986	0.10	A	-114.611664	46.625000	Lightning
1986	0.10	A	-114.816666	46.598331	Lightning
1986	0.10	A	-114.723335	46.596668	Lightning

Year	Acres	Size Class	Long	Lat	General Cause
1986	0.40	B	-114.779999	46.581665	Lightning
1986	0.70	B	-114.805000	46.580002	Lightning
1986	8.00	B	-114.769997	46.580002	Lightning
1986	0.20	A	-114.681664	46.581665	Mancaused
1986	0.10	A	-114.728333	46.578335	Lightning
1986	0.10	A	-114.843330	46.570000	Lightning
1986	0.10	A	-114.586670	46.580002	Lightning
1986	0.10	A	-114.731667	46.573334	Lightning
1986	0.10	A	-114.753334	46.570000	Lightning
1986	0.10	A	-114.753334	46.570000	Lightning
1986	0.10	A	-114.668335	46.571667	Mancaused
1986	8.00	B	-114.629997	46.570000	Mancaused
1986	0.80	B	-114.830002	46.555000	Lightning
1986	0.10	A	-114.753334	46.555000	Lightning
1986	2.00	B	-114.493332	46.564999	Lightning
1986	0.10	A	-114.811668	46.540001	Lightning
1986	2.50	B	-114.831665	46.536667	Lightning
1986	0.20	A	-114.813332	46.536667	Lightning
1986	0.10	A	-114.788330	46.536667	Lightning
1986	0.10	A	-114.791664	46.533333	Lightning
1986	0.10	A	-114.764999	46.520000	Lightning
1986	0.50	B	-114.806664	46.516666	Lightning
1986	6.00	B	-114.731667	46.520000	Mancaused
1986	0.10	A	-114.441666	46.525002	Lightning
1986	0.50	B	-115.511665	46.471668	Lightning
1986	0.10	A	-114.436668	46.523335	Lightning
1986	1.00	B	-114.769997	46.503334	Mancaused
1986	0.10	A	-115.528336	46.465000	Lightning
1986	0.10	A	-114.889999	46.491665	Lightning
1986	0.10	A	-115.528336	46.456665	Lightning
1986	0.10	A	-115.588333	46.448334	Lightning
1986	0.30	B	-115.586670	46.443333	Lightning
1986	3.00	B	-115.608330	46.439999	Lightning
1986	0.10	A	-115.631668	46.435001	Lightning
1986	0.30	B	-115.588333	46.431667	Lightning
1986	0.10	A	-115.639999	46.426666	Lightning
1986	0.20	A	-115.589996	46.416668	Lightning
1986	0.10	A	-114.419998	46.471668	Lightning
1986	0.10	A	-115.593330	46.413334	Lightning
1986	0.10	A	-115.025002	46.441666	Lightning
1986	0.10	A	-115.586670	46.411667	Lightning
1986	1.00	B	-115.663330	46.404999	Lightning
1986	0.10	A	-115.433334	46.396667	Lightning
1986	0.10	A	-115.666664	46.381668	Lightning
1986	0.10	A	-115.641670	46.369999	Lightning
1986	1.00	B	-115.631668	46.368332	Lightning
1986	0.10	A	-115.019997	46.373333	Lightning
1986	0.10	A	-115.668335	46.325001	Lightning
1986	0.10	A	-114.833336	46.361668	Lightning
1986	0.10	A	-115.326668	46.336666	Mancaused
1986	0.10	A	-115.675003	46.301666	Lightning
1986	0.10	A	-115.726669	46.286667	Lightning
1986	0.10	A	-114.503334	46.345001	Lightning
1986	0.10	A	-115.733330	46.273335	Lightning
1986	0.10	A	-115.516670	46.283333	Lightning
1986	0.10	A	-115.491669	46.281666	Lightning
1986	1.00	B	-115.588333	46.275002	Lightning
1986	0.10	A	-115.561668	46.273335	Lightning
1986	2.00	B	-115.731667	46.261665	Lightning
1986	0.10	A	-115.563332	46.266666	Lightning
1986	0.10	A	-115.605003	46.263332	Lightning
1986	0.10	A	-115.751663	46.241665	Lightning
1986	0.10	A	-115.605003	46.231667	Lightning
1986	0.20	A	-115.636665	46.226665	Lightning
1986	0.20	A	-115.731667	46.220001	Lightning
1986	0.10	A	-115.621666	46.224998	Lightning
1986	0.30	B	-115.754997	46.203335	Lightning
1986	80.00	C	-114.508331	46.259998	Lightning
1986	1.00	B	-115.753334	46.186668	Lightning
1986	110.00	D	-115.033333	46.218334	Lightning
1986	30.00	C	-114.638336	46.236668	Lightning
1986	0.10	A	-114.828331	46.224998	Lightning
1986	25.00	C	-115.688332	46.160000	Mancaused
1986	0.10	A	-115.040001	46.193333	Lightning
1986	0.20	A	-115.608330	46.133335	Lightning

Year	Acres	Size Class	Long	Lat	General Cause
1986	50.00	C	-114.966667	46.161667	Lightning
1986	0.10	A	-115.425003	46.136665	Lightning
1986	0.10	A	-115.673332	46.115002	Lightning
1986	0.10	A	-114.711670	46.145000	Lightning
1986	2050.00	F	-114.980003	46.130001	Lightning
1986	1525.00	F	-115.076668	46.125000	Lightning
1986	0.10	A	-114.708336	46.141666	Lightning
1986	0.10	A	-115.418335	46.103333	Lightning
1986	0.10	A	-115.113335	46.116665	Lightning
1986	0.10	A	-115.133331	46.115002	Lightning
1986	0.20	A	-115.663330	46.084999	Lightning
1986	0.50	B	-115.606667	46.084999	Lightning
1986	0.10	A	-114.788330	46.115002	Lightning
1986	0.30	B	-115.555000	46.075001	Lightning
1986	0.10	A	-114.866669	46.108334	Lightning
1986	940.00	E	-115.018333	46.096668	Lightning
1986	0.10	A	-116.290001	46.025002	Lightning
1986	2480.00	F	-115.091667	46.090000	Lightning
1986	0.30	B	-115.683334	46.049999	Lightning
1986	0.10	A	-114.891670	46.088333	Lightning
1986	0.10	A	-114.791664	46.090000	Lightning
1986	0.50	B	-115.334999	46.058334	Lightning
1986	0.10	A	-115.116669	46.063332	Lightning
1986	0.50	B	-115.396667	46.046665	Lightning
1986	2.00	B	-114.526665	46.086666	Lightning
1986	0.50	B	-115.458336	46.038334	Lightning
1986	0.10	A	-115.830002	46.011665	Lightning
1986	0.10	A	-115.394997	46.028332	Lightning
1986	0.10	A	-115.459999	46.023335	Lightning
1986	0.30	B	-115.665001	46.011665	Lightning
1986	0.10	A	-115.606667	46.011665	Lightning
1986	0.30	B	-115.654999	46.008335	Lightning
1986	0.10	A	-115.126663	46.035000	Lightning
1986	0.10	A	-115.851669	45.994999	Lightning
1986	0.20	A	-115.449997	46.016666	Lightning
1986	2.00	B	-115.769997	45.996666	Lightning
1986	0.10	A	-114.720001	46.043335	Lightning
1986	0.10	A	-115.706665	45.991665	Lightning
1986	0.10	A	-115.543335	45.993332	Lightning
1986	0.10	A	-115.696663	45.983334	Lightning
1986	0.10	A	-115.383331	45.994999	Lightning
1986	0.10	A	-115.629997	45.981667	Lightning
1986	0.10	A	-114.809998	46.016666	Lightning
1986	0.50	B	-114.911667	46.011665	Lightning
1986	0.20	A	-115.391670	45.983334	Lightning
1986	0.10	A	-115.629997	45.961666	Lightning
1986	0.10	A	-115.584999	45.959999	Lightning
1986	0.30	B	-115.683334	45.950001	Lightning
1986	0.30	B	-114.811668	45.993332	Lightning
1986	0.10	A	-114.904999	45.988335	Lightning
1986	2.00	B	-114.768333	45.993332	Lightning
1986	0.10	A	-115.966667	45.930000	Lightning
1986	0.10	A	-115.681664	45.945000	Lightning
1986	0.10	A	-115.938332	45.930000	Mancaused
1986	470.00	E	-114.885002	45.985001	Lightning
1986	0.10	A	-114.883331	45.980000	Lightning
1986	0.10	A	-114.775002	45.983334	Lightning
1986	0.10	A	-115.681664	45.936668	Lightning
1986	0.10	A	-114.948334	45.973331	Lightning
1986	0.10	A	-115.676666	45.935001	Lightning
1986	0.20	A	-114.893333	45.968334	Lightning
1986	0.10	A	-115.675003	45.924999	Lightning
1986	0.10	A	-115.713333	45.918335	Lightning
1986	0.10	A	-115.681664	45.919998	Lightning
1986	0.10	A	-115.473335	45.924999	Lightning
1986	435.00	E	-114.456665	45.973331	Lightning
1986	0.10	A	-115.675003	45.908333	Lightning
1986	0.10	A	-115.566666	45.913334	Lightning
1986	0.10	A	-115.419998	45.919998	Lightning
1986	0.10	A	-115.434998	45.918335	Lightning
1986	0.10	A	-115.428337	45.918335	Mancaused
1986	0.10	A	-115.550003	45.911667	Lightning
1986	0.10	A	-115.724998	45.900002	Mancaused
1986	0.20	A	-114.919998	45.939999	Lightning
1986	0.30	B	-115.508331	45.910000	Lightning

Year	Acres	Size Class	Long	Lat	General Cause
1986	3.00	B	-115.466667	45.911667	Mancaused
1986	0.10	A	-114.866669	45.941666	Lightning
1986	0.10	A	-115.488335	45.910000	Lightning
1986	0.20	A	-115.720001	45.896667	Lightning
1986	0.10	A	-115.563332	45.891666	Lightning
1986	0.20	A	-115.769997	45.880001	Lightning
1986	0.10	A	-114.621666	45.935001	Lightning
1986	0.10	A	-115.533333	45.886665	Lightning
1986	1.00	B	-114.983330	45.908333	Lightning
1986	1.00	B	-115.913330	45.858334	Lightning
1986	0.20	A	-115.446663	45.880001	Mancaused
1986	0.10	A	-114.916664	45.904999	Lightning
1986	0.10	A	-114.818336	45.904999	Lightning
1986	0.80	B	-116.116669	45.834999	Lightning
1986	0.20	A	-115.036667	45.891666	Lightning
1986	0.20	A	-116.018333	45.836666	Lightning
1986	0.20	A	-114.983330	45.883335	Lightning
1986	0.10	A	-114.949997	45.883335	Lightning
1986	0.10	A	-115.464996	45.856667	Mancaused
1986	1.00	B	-116.058334	45.808334	Lightning
1986	1.00	B	-115.004997	45.865002	Lightning
1986	2.00	B	-115.930000	45.813332	Lightning
1986	0.10	A	-115.019997	45.861668	Lightning
1986	0.10	A	-115.808334	45.818333	Lightning
1986	0.20	A	-115.016670	45.860001	Lightning
1986	0.20	A	-115.735001	45.816666	Lightning
1986	8.00	B	-114.936668	45.853333	Lightning
1986	0.10	A	-115.086670	45.840000	Lightning
1986	0.10	A	-114.591667	45.858334	Lightning
1986	281.00	D	-114.858330	45.841667	Lightning
1986	0.40	B	-115.834999	45.788334	Lightning
1986	0.10	A	-115.031670	45.821667	Lightning
1986	0.10	A	-114.823334	45.825001	Lightning
1986	0.10	A	-116.036667	45.758335	Lightning
1986	0.50	B	-115.036667	45.808334	Lightning
1986	0.10	A	-114.639999	45.820000	Lightning
1986	2.00	B	-115.846664	45.755001	Lightning
1986	307.00	E	-114.858330	45.806667	Lightning
1986	0.10	A	-114.771667	45.806667	Lightning
1986	409.00	E	-114.773331	45.803333	Lightning
1986	0.10	A	-114.656670	45.808334	Lightning
1986	0.10	A	-114.858330	45.791668	Lightning
1986	5.00	B	-114.824997	45.791668	Lightning
1986	0.10	A	-115.591667	45.750000	Lightning
1986	0.10	A	-115.196663	45.768333	Lightning
1986	0.10	A	-115.510002	45.743332	Mancaused
1986	0.10	A	-115.601669	45.733334	Lightning
1986	0.10	A	-116.154999	45.701668	Lightning
1986	0.10	A	-115.181664	45.748333	Lightning
1986	2.00	B	-116.306664	45.673332	Mancaused
1986	50.00	C	-114.625000	45.761665	Lightning
1986	0.10	A	-115.361664	45.724998	Lightning
1986	0.10	A	-115.508331	45.716667	Lightning
1986	0.50	B	-115.949997	45.686668	Lightning
1986	0.50	B	-115.953331	45.683334	Lightning
1986	0.20	A	-116.161667	45.651669	Lightning
1986	5.00	B	-114.639999	45.723331	Lightning
1986	0.30	B	-114.633331	45.721668	Lightning
1986	0.10	A	-115.160004	45.691666	Lightning
1986	0.50	B	-114.591667	45.691666	Lightning
1986	0.10	A	-114.583336	45.688332	Lightning
1986	0.50	B	-116.286667	45.596668	Lightning
1986	2.00	B	-114.541664	45.688332	Lightning
1986	2.00	B	-115.940002	45.601665	Lightning
1986	18.00	C	-116.163330	45.588333	Lightning
1986	0.50	B	-114.601669	45.653332	Lightning
1986	0.10	A	-114.824997	45.641666	Lightning
1986	2.00	B	-116.333336	45.551666	Lightning
1986	1.50	B	-115.643333	45.591667	Lightning
1986	1.00	B	-116.243332	45.556667	Lightning
1986	3.00	B	-116.330002	45.544998	Lightning
1986	40.00	C	-116.246666	45.546665	Lightning
1986	0.20	A	-116.245003	45.546665	Lightning
1986	1.00	B	-116.190002	45.548332	Lightning
1986	1.00	B	-116.196663	45.546665	Lightning

Year	Acres	Size Class	Long	Lat	General Cause
1986	1.00	B	-116.271667	45.541668	Lightning
1986	1.00	B	-116.341667	45.528332	Lightning
1986	0.30	B	-115.423332	45.580002	Lightning
1986	0.10	A	-114.733330	45.606667	Lightning
1986	0.30	B	-116.183334	45.526669	Lightning
1986	6.00	B	-116.260002	45.518333	Lightning
1986	0.10	A	-115.238335	45.571667	Lightning
1986	0.30	B	-115.858330	45.535000	Lightning
1986	1.00	B	-115.834999	45.533333	Lightning
1986	50.00	C	-115.991669	45.523335	Mancaused
1986	0.30	B	-115.790001	45.508335	Lightning
1986	3.00	B	-115.526665	45.516666	Lightning
1986	0.10	A	-115.043335	45.540001	Lightning
1986	0.10	A	-115.038330	45.536667	Lightning
1986	0.10	A	-115.071663	45.533333	Lightning
1986	0.10	A	-114.570000	45.556667	Lightning
1986	0.10	A	-114.570000	45.556667	Lightning
1986	1.00	B	-116.001663	45.473331	Lightning
1986	720.00	E	-115.873337	45.471668	Lightning
1986	0.10	A	-115.581665	45.483334	Lightning
1986	0.10	A	-115.593330	45.480000	Lightning
1986	4.00	B	-116.309998	45.438332	Lightning
1986	10.00	C	-115.599998	45.478333	Lightning
1986	1021.00	F	-116.205002	45.441666	Lightning
1986	0.10	A	-115.566666	45.458332	Lightning
1986	0.10	A	-114.940002	45.490002	Lightning
1986	0.30	B	-115.321663	45.421665	Lightning
1986	0.10	A	-116.151695	46.363548	Lightning
1986	1.00	B	-116.094406	46.334496	Lightning
1986	1.00	B	-116.135895	46.327271	Lightning
1986	40.00	C	-116.021149	46.316544	Lightning
1986	1.00	B	-116.084419	46.287209	Lightning
1986	1.00	B	-116.037033	46.279911	Lightning
1986	0.10	A	-116.010834	46.265182	Mancaused
1986	3.00	B	-116.005562	46.240070	Mancaused
1986	0.10	A	-116.005981	46.236370	Mancaused
1986	0.10	A	-115.898857	46.235119	Mancaused
1986	0.10	A	-116.013023	46.218185	Mancaused
1986	0.10	A	-116.068253	46.210735	Mancaused
1986	0.10	A	-116.151505	46.203358	Lightning
1986	1.00	B	-116.151421	46.192348	Lightning
1986	0.10	A	-115.826118	46.187946	Lightning
1986	0.10	A	-115.836449	46.147949	Mancaused
1986	32.00	C	-115.930588	46.122852	Mancaused
1986	2.00	B	-115.867798	46.115231	Lightning
1986	0.10	A	-116.480553	46.046627	Lightning
1986	0.10	A	-115.909439	46.071701	Lightning
1986	0.10	A	-116.611290	45.988708	Lightning
1986	0.00	A	-116.616700	45.983300	Lightning
1986	20.00	C	-115.961113	46.005844	Lightning
1986	0.10	A	-116.579849	45.962650	Lightning
1986	1087.00	F	-116.733032	45.938831	Lightning
1986	25.00	C	-115.986763	45.980503	Lightning
1986	6.00	B	-116.564377	45.922672	Lightning
1986	0.10	A	-116.616333	45.915352	Lightning
1986	1.00	B	-116.455101	45.922703	Lightning
1986	87.00	C	-116.716700	45.900000	Lightning
1986	4154.00	F	-116.719795	45.893497	Lightning
1986	0.10	A	-116.008255	45.932930	Lightning
1986	3.00	B	-116.595039	45.875366	Lightning
1986	4.00	B	-116.708076	45.860966	Lightning
1986	9.00	B	-116.718452	45.857243	Lightning
1986	0.10	A	-116.553574	45.864773	Lightning
1986	0.10	A	-116.055008	45.879173	Mancaused
1986	0.10	A	-116.210175	45.839657	Lightning
1986	3.00	B	-116.272491	45.784462	Mancaused
1987	0.10	A	-114.548332	46.641666	Lightning
1987	7.00	B	-114.415001	46.645000	Mancaused
1987	0.10	A	-114.573334	46.628334	Lightning
1987	0.30	B	-114.573334	46.626667	Lightning
1987	0.10	A	-114.565002	46.611668	Lightning
1987	2.00	B	-114.633331	46.599998	Mancaused
1987	0.10	A	-114.733330	46.591667	Lightning
1987	0.10	A	-114.436668	46.580002	Lightning
1987	0.10	A	-114.716667	46.566666	Lightning

Year	Acres	Size Class	Long	Lat	General Cause
1987	0.10	A	-114.761665	46.551666	Lightning
1987	0.50	B	-114.750000	46.549999	Mancaused
1987	0.10	A	-114.943336	46.536667	Lightning
1987	0.10	A	-114.816666	46.541668	Lightning
1987	0.10	A	-114.668335	46.541668	Lightning
1987	0.10	A	-114.666664	46.533333	Lightning
1987	0.10	A	-114.794998	46.511665	Lightning
1987	0.10	A	-114.459999	46.523335	Lightning
1987	5.00	B	-114.474998	46.520000	Lightning
1987	0.10	A	-115.338333	46.478333	Lightning
1987	0.10	A	-114.608330	46.513332	Lightning
1987	0.10	A	-114.644997	46.509998	Mancaused
1987	0.10	A	-115.341667	46.474998	Lightning
1987	0.50	B	-115.098335	46.483334	Mancaused
1987	0.10	A	-114.875000	46.491665	Lightning
1987	0.10	A	-114.503334	46.505001	Lightning
1987	0.10	A	-115.298332	46.463333	Mancaused
1987	0.10	A	-115.328331	46.458332	Lightning
1987	4.00	B	-114.644997	46.480000	Mancaused
1987	0.10	A	-115.531670	46.433334	Lightning
1987	35.00	C	-115.646667	46.416668	Mancaused
1987	1.00	B	-114.955002	46.441666	Lightning
1987	0.10	A	-115.238335	46.424999	Lightning
1987	0.50	B	-114.563332	46.455002	Lightning
1987	0.10	A	-114.701668	46.445000	Mancaused
1987	0.20	A	-114.889999	46.433334	Mancaused
1987	335.00	E	-114.525002	46.445000	Mancaused
1987	0.10	A	-115.211670	46.403332	Mancaused
1987	0.20	A	-115.603333	46.381668	Lightning
1987	5.00	B	-114.875000	46.410000	Lightning
1987	354.00	E	-115.388336	46.378334	Mancaused
1987	0.10	A	-115.678337	46.355000	Lightning
1987	0.10	A	-115.111664	46.351665	Mancaused
1987	0.10	A	-114.466667	46.369999	Lightning
1987	0.10	A	-115.580002	46.313332	Lightning
1987	0.10	A	-115.580002	46.288334	Lightning
1987	0.10	A	-114.519997	46.336666	Lightning
1987	0.10	A	-115.644997	46.273335	Lightning
1987	0.10	A	-115.235001	46.281666	Mancaused
1987	0.10	A	-114.778336	46.299999	Lightning
1987	0.10	A	-114.526665	46.310001	Lightning
1987	2.00	B	-115.901665	46.230000	Lightning
1987	0.10	A	-115.070000	46.268333	Lightning
1987	0.10	A	-115.721664	46.231667	Mancaused
1987	0.10	A	-115.221664	46.255001	Lightning
1987	0.10	A	-115.753334	46.208332	Lightning
1987	0.10	A	-114.841667	46.243332	Lightning
1987	0.80	B	-115.531670	46.208332	Lightning
1987	0.20	A	-114.945000	46.236668	Lightning
1987	0.10	A	-115.589996	46.181667	Lightning
1987	115.00	D	-114.831665	46.205002	Lightning
1987	0.10	A	-115.743332	46.153332	Mancaused
1987	50.00	C	-115.000000	46.176666	Lightning
1987	0.70	B	-115.446663	46.153332	Mancaused
1987	952.00	E	-114.870003	46.181667	Mancaused
1987	0.10	A	-114.558334	46.185001	Lightning
1987	0.30	B	-115.656670	46.128334	Lightning
1987	0.30	B	-115.678337	46.125000	Lightning
1987	550.00	E	-114.764999	46.168335	Lightning
1987	0.20	A	-115.665001	46.118332	Lightning
1987	0.20	A	-115.728333	46.110001	Lightning
1987	0.20	A	-114.888336	46.146667	Lightning
1987	0.10	A	-114.828331	46.148335	Lightning
1987	0.10	A	-114.974998	46.139999	Lightning
1987	0.10	A	-114.821663	46.143333	Lightning
1987	695.00	E	-114.983330	46.133335	Lightning
1987	15.00	C	-115.088333	46.125000	Lightning
1987	0.10	A	-115.533333	46.099998	Lightning
1987	36.00	C	-114.588333	46.139999	Lightning
1987	21.00	C	-114.786667	46.123333	Lightning
1987	15.00	C	-115.153336	46.105000	Mancaused
1987	0.20	A	-115.636665	46.073334	Lightning
1987	0.10	A	-115.690002	46.063332	Lightning
1987	0.10	A	-115.245003	46.086666	Lightning
1987	0.20	A	-115.668335	46.049999	Lightning

Year	Acres	Size Class	Long	Lat	General Cause
1987	0.20	A	-115.671669	46.048332	Lightning
1987	45.00	C	-115.708336	46.041668	Mancaused
1987	0.10	A	-115.671669	46.041668	Lightning
1987	0.50	B	-115.675003	46.040001	Mancaused
1987	0.10	A	-115.224998	46.061668	Lightning
1987	0.20	A	-115.654999	46.038334	Lightning
1987	0.10	A	-114.483330	46.086666	Lightning
1987	0.10	A	-115.188332	46.051666	Lightning
1987	0.20	A	-115.305000	46.043335	Lightning
1987	0.10	A	-115.315002	46.038334	Mancaused
1987	0.20	A	-115.533333	46.018333	Lightning
1987	60.00	C	-114.958336	46.044998	Lightning
1987	0.10	A	-115.866669	45.996666	Lightning
1987	0.50	B	-114.680000	46.053333	Lightning
1987	625.00	E	-114.695000	46.049999	Lightning
1987	0.10	A	-115.176666	46.026669	Lightning
1987	0.10	A	-115.191666	46.025002	Lightning
1987	7500.00	G	-114.826668	46.041668	Lightning
1987	2885.00	F	-114.826668	46.041668	Mancaused
1987	0.20	A	-115.391670	46.006668	Lightning
1987	0.10	A	-115.349998	46.003334	Lightning
1987	0.10	A	-115.351669	45.993332	Lightning
1987	0.10	A	-115.341667	45.993332	Lightning
1987	0.10	A	-115.501663	45.980000	Lightning
1987	0.10	A	-115.305000	45.983334	Mancaused
1987	0.20	A	-115.053337	45.991665	Lightning
1987	0.10	A	-115.583336	45.963333	Lightning
1987	0.10	A	-115.901665	45.941666	Mancaused
1987	0.10	A	-115.830002	45.943333	Lightning
1987	0.10	A	-115.839996	45.941666	Mancaused
1987	25.00	C	-115.771667	45.945000	Lightning
1987	0.20	A	-115.773331	45.943333	Lightning
1987	0.10	A	-115.773331	45.941666	Lightning
1987	0.50	B	-114.781670	45.991665	Lightning
1987	0.10	A	-114.856667	45.986668	Lightning
1987	0.10	A	-115.241669	45.966667	Lightning
1987	0.10	A	-115.591667	45.946667	Lightning
1987	0.20	A	-115.808334	45.928333	Lightning
1987	0.20	A	-115.050003	45.966667	Mancaused
1987	0.20	A	-115.418335	45.941666	Lightning
1987	0.20	A	-115.833336	45.915001	Lightning
1987	174.00	D	-114.730003	45.970001	Lightning
1987	0.30	B	-116.008331	45.900002	Lightning
1987	5.00	B	-115.321663	45.936668	Lightning
1987	0.20	A	-115.753334	45.913334	Lightning
1987	0.20	A	-115.570000	45.911667	Lightning
1987	0.20	A	-115.696663	45.903332	Lightning
1987	1200.00	F	-114.463333	45.963333	Lightning
1987	0.20	A	-115.300003	45.921665	Lightning
1987	725.00	E	-115.216667	45.924999	Lightning
1987	0.10	A	-115.790001	45.893333	Lightning
1987	0.10	A	-115.676666	45.898335	Lightning
1987	0.10	A	-115.768333	45.891666	Lightning
1987	0.30	B	-115.790001	45.884998	Lightning
1987	0.10	A	-114.605003	45.941666	Lightning
1987	0.10	A	-114.605003	45.941666	Lightning
1987	0.10	A	-115.996666	45.866665	Lightning
1987	0.10	A	-114.633331	45.936668	Lightning
1987	0.10	A	-114.696663	45.931667	Lightning
1987	0.50	B	-114.623337	45.935001	Lightning
1987	2.30	B	-115.273331	45.903332	Mancaused
1987	900.00	E	-114.540001	45.938332	Lightning
1987	0.10	A	-114.836670	45.923332	Lightning
1987	10.00	C	-114.625000	45.928333	Lightning
1987	0.50	B	-114.586670	45.926666	Lightning
1987	780.00	E	-114.481667	45.930000	Lightning
1987	0.50	B	-115.683334	45.861668	Lightning
1987	0.50	B	-114.695000	45.911667	Lightning
1987	0.10	A	-116.166664	45.833332	Lightning
1987	0.10	A	-115.548332	45.861668	Lightning
1987	0.10	A	-115.876663	45.841667	Mancaused
1987	0.10	A	-115.728333	45.848331	Lightning
1987	10.00	C	-114.763336	45.896667	Lightning
1987	0.10	A	-115.478333	45.856667	Lightning
1987	550.00	E	-114.714996	45.891666	Lightning

Year	Acres	Size Class	Long	Lat	General Cause
1987	0.10	A	-115.603333	45.838333	Lightning
1987	0.10	A	-115.478333	45.838333	Mancaused
1987	1.00	B	-114.699997	45.876667	Lightning
1987	0.10	A	-114.846664	45.856667	Mancaused
1987	0.10	A	-115.066666	45.841667	Mancaused
1987	0.30	B	-116.161667	45.781666	Mancaused
1987	800.00	E	-114.776665	45.855000	Lightning
1987	0.10	A	-114.856667	45.840000	Lightning
1987	800.00	E	-114.791664	45.840000	Lightning
1987	0.20	A	-115.553337	45.799999	Mancaused
1987	0.10	A	-114.889999	45.826668	Lightning
1987	0.10	A	-114.555000	45.834999	Lightning
1987	1.00	B	-115.596664	45.781666	Lightning
1987	0.10	A	-115.620003	45.775002	Lightning
1987	0.10	A	-115.206665	45.796665	Mancaused
1987	0.10	A	-115.058334	45.791668	Mancaused
1987	0.10	A	-114.550003	45.814999	Lightning
1987	0.10	A	-116.413330	45.713333	Lightning
1987	0.30	B	-114.830002	45.796665	Lightning
1987	0.10	A	-114.593330	45.806667	Lightning
1987	0.10	A	-115.550003	45.758335	Mancaused
1987	5.00	B	-114.688332	45.798332	Lightning
1987	0.10	A	-115.445000	45.756668	Lightning
1987	0.10	A	-115.065002	45.773335	Mancaused
1987	0.10	A	-116.378334	45.698334	Lightning
1987	0.10	A	-115.473335	45.735001	Lightning
1987	2.00	B	-115.595001	45.723331	Mancaused
1987	0.10	A	-114.733330	45.766666	Lightning
1987	0.10	A	-116.151665	45.689999	Lightning
1987	0.10	A	-116.349998	45.674999	Lightning
1987	0.10	A	-116.213333	45.681667	Lightning
1987	0.10	A	-114.669998	45.763332	Lightning
1987	0.10	A	-114.639999	45.761665	Lightning
1987	1.50	B	-114.906670	45.746666	Mancaused
1987	0.10	A	-115.641670	45.700001	Lightning
1987	0.20	A	-115.543335	45.701668	Mancaused
1987	0.10	A	-115.533333	45.700001	Lightning
1987	0.20	A	-114.991669	45.726665	Lightning
1987	0.10	A	-114.919998	45.726665	Lightning
1987	0.10	A	-115.656670	45.686668	Lightning
1987	0.10	A	-115.254997	45.705002	Lightning
1987	0.10	A	-114.846664	45.724998	Lightning
1987	0.10	A	-116.396667	45.638332	Lightning
1987	0.10	A	-114.726669	45.726665	Lightning
1987	3.00	B	-114.623337	45.728333	Lightning
1987	0.20	A	-116.381668	45.630001	Lightning
1987	0.30	B	-116.381668	45.628334	Lightning
1987	0.10	A	-114.998337	45.705002	Lightning
1987	0.10	A	-115.123337	45.693333	Mancaused
1987	0.10	A	-115.561668	45.669998	Lightning
1987	80.00	C	-115.841667	45.641666	Lightning
1987	0.20	A	-115.336670	45.658333	Lightning
1987	0.10	A	-115.176666	45.663334	Lightning
1987	0.10	A	-115.928337	45.621666	Lightning
1987	0.10	A	-114.764999	45.676666	Lightning
1987	0.10	A	-114.764999	45.676666	Lightning
1987	0.10	A	-116.313332	45.591667	Lightning
1987	0.50	B	-116.088333	45.596668	Lightning
1987	0.10	A	-115.576668	45.625000	Lightning
1987	0.10	A	-115.083336	45.650002	Lightning
1987	0.10	A	-115.991669	45.599998	Lightning
1987	0.10	A	-115.036667	45.648335	Lightning
1987	0.20	A	-116.348335	45.571667	Mancaused
1987	3.00	B	-115.223335	45.630001	Lightning
1987	4620.00	F	-115.886665	45.591667	Mancaused
1987	500.00	E	-115.886665	45.591667	Lightning
1987	0.10	A	-115.925003	45.584999	Lightning
1987	0.20	A	-116.371666	45.556667	Lightning
1987	0.20	A	-116.236664	45.563332	Lightning
1987	0.10	A	-115.166664	45.621666	Lightning
1987	80.00	C	-114.779999	45.639999	Lightning
1987	0.10	A	-115.275002	45.613335	Lightning
1987	0.10	A	-115.863335	45.575001	Mancaused
1987	0.10	A	-116.175003	45.549999	Lightning
1987	0.20	A	-116.233330	45.541668	Lightning

Year	Acres	Size Class	Long	Lat	General Cause
1987	5.00	B	-115.224998	45.596668	Lightning
1987	0.10	A	-115.221664	45.596668	Lightning
1987	0.10	A	-116.379997	45.529999	Lightning
1987	2.00	B	-115.813332	45.563332	Mancaused
1987	0.10	A	-116.138336	45.541668	Lightning
1987	0.10	A	-116.241669	45.533333	Lightning
1987	0.10	A	-115.063332	45.591667	Lightning
1987	1.00	B	-116.196663	45.528332	Lightning
1987	0.10	A	-116.211670	45.526669	Lightning
1987	0.10	A	-116.148331	45.528332	Lightning
1987	0.30	B	-116.120003	45.529999	Lightning
1987	0.10	A	-116.146667	45.528332	Lightning
1987	0.10	A	-115.623337	45.558334	Mancaused
1987	0.10	A	-115.993332	45.536667	Lightning
1987	0.10	A	-115.386665	45.570000	Lightning
1987	0.10	A	-115.686668	45.551666	Mancaused
1987	0.10	A	-115.368332	45.563332	Lightning
1987	0.10	A	-115.279999	45.566666	Lightning
1987	0.10	A	-115.279999	45.566666	Lightning
1987	0.50	B	-114.631668	45.598331	Lightning
1987	0.10	A	-115.125000	45.570000	Lightning
1987	0.10	A	-114.690002	45.586666	Lightning
1987	0.10	A	-115.660004	45.536667	Lightning
1987	0.10	A	-115.623337	45.535000	Lightning
1987	0.10	A	-116.160004	45.503334	Lightning
1987	0.10	A	-115.388336	45.546665	Lightning
1987	0.10	A	-116.286667	45.493332	Lightning
1987	0.10	A	-114.746666	45.571667	Lightning
1987	0.20	A	-114.576668	45.578335	Lightning
1987	0.10	A	-114.820000	45.566666	Lightning
1987	1.00	B	-114.878334	45.563332	Mancaused
1987	0.30	B	-115.096664	45.548332	Lightning
1987	0.10	A	-116.186668	45.485001	Lightning
1987	300.00	E	-114.713333	45.563332	Lightning
1987	0.10	A	-116.180000	45.474998	Lightning
1987	0.10	A	-115.473335	45.513332	Lightning
1987	0.10	A	-116.223335	45.468334	Lightning
1987	0.20	A	-116.220001	45.463333	Lightning
1987	0.10	A	-115.011665	45.528332	Lightning
1987	2.50	B	-115.108330	45.523335	Mancaused
1987	0.10	A	-115.696663	45.491665	Lightning
1987	0.10	A	-115.669998	45.488335	Lightning
1987	2.00	B	-116.403336	45.445000	Lightning
1987	0.20	A	-116.449997	45.433334	Lightning
1987	0.10	A	-116.011665	45.458332	Lightning
1987	0.50	B	-115.986664	45.458332	Lightning
1987	0.10	A	-116.008331	45.438332	Lightning
1987	0.10	A	-115.613335	45.455002	Lightning
1987	40.00	C	-115.551666	45.443333	Lightning
1987	0.10	A	-115.550003	45.443333	Lightning
1987	0.50	B	-115.599998	45.435001	Lightning
1987	0.10	A	-115.550003	45.416668	Lightning
1987	0.10	A	-115.550003	45.416668	Lightning
1987	100.00	D	-115.626663	45.403332	Lightning
1987	0.10	A	-116.471664	45.338333	Lightning
1987	5300.00	G	-115.535004	45.389999	Lightning
1987	0.10	A	-116.037193	46.320187	Mancaused
1987	0.10	A	-116.021271	46.279900	Lightning
1987	0.10	A	-116.052620	46.265392	Mancaused
1987	0.10	A	-115.982048	46.257393	Lightning
1987	0.10	A	-115.995171	46.247463	Mancaused
1987	1.00	B	-116.040627	46.244617	Mancaused
1987	1.00	B	-116.029610	46.240353	Mancaused
1987	0.10	A	-116.009575	46.232483	Mancaused
1987	0.10	A	-115.857361	46.220703	Mancaused
1987	0.10	A	-116.397469	46.177872	Lightning
1987	29.00	C	-115.961494	46.203213	Mancaused
1987	0.10	A	-116.135757	46.192364	Mancaused
1987	11.00	C	-115.781479	46.211464	Mancaused
1987	0.10	A	-116.067955	46.188705	Mancaused
1987	0.10	A	-116.010986	46.185070	Mancaused
1987	0.10	A	-115.992264	46.166912	Mancaused
1987	0.00	A	-116.650000	43.383333	Unknown
1987	0.10	A	-115.925392	46.141083	Lightning
1987	0.10	A	-115.862602	46.144371	Mancaused

Year	Acres	Size Class	Long	Lat	General Cause
1987	0.10	A	-115.909729	46.141041	Lightning
1987	7.00	B	-115.940956	46.130127	Mancaused
1987	0.10	A	-115.971573	46.119190	Mancaused
1987	0.10	A	-115.982018	46.086380	Mancaused
1987	0.10	A	-115.836433	46.075108	Lightning
1987	1.00	B	-115.820892	46.067711	Mancaused
1987	2.00	B	-116.465332	46.028538	Mancaused
1987	0.10	A	-115.836670	46.053375	Lightning
1987	0.10	A	-116.002083	46.027779	Lightning
1987	0.00	A	-116.650000	43.383333	Unknown
1987	20.00	C	-116.616666	43.566666	Mancaused
1987	0.10	A	-116.023506	45.951199	Lightning
1987	0.10	A	-116.450226	45.890011	Lightning
1987	0.10	A	-116.465927	45.791962	Lightning
1988	0.10	A	-114.536667	46.605000	Mancaused
1988	0.10	A	-114.748337	46.590000	Lightning
1988	0.50	B	-114.833336	46.583332	Lightning
1988	0.10	A	-114.841667	46.576668	Lightning
1988	0.50	B	-114.871666	46.571667	Lightning
1988	21.00	C	-114.514999	46.586666	Mancaused
1988	0.10	A	-114.866669	46.570000	Lightning
1988	0.50	B	-114.720001	46.573334	Lightning
1988	0.10	A	-114.861664	46.564999	Lightning
1988	0.10	A	-114.428337	46.581665	Lightning
1988	0.10	A	-115.068336	46.549999	Mancaused
1988	0.30	B	-114.800003	46.560001	Lightning
1988	0.10	A	-114.758331	46.558334	Lightning
1988	0.10	A	-114.985001	46.536667	Mancaused
1988	0.10	A	-114.908333	46.535000	Lightning
1988	0.30	B	-114.889999	46.535000	Lightning
1988	0.60	B	-114.864998	46.531666	Lightning
1988	0.20	A	-114.663330	46.540001	Lightning
1988	0.10	A	-115.451668	46.496666	Lightning
1988	1045.00	F	-114.864998	46.525002	Mancaused
1988	0.30	B	-114.856667	46.523335	Lightning
1988	0.50	B	-114.463333	46.538334	Lightning
1988	0.20	A	-114.448334	46.536667	Lightning
1988	0.10	A	-114.684998	46.523335	Lightning
1988	0.10	A	-114.423332	46.529999	Lightning
1988	0.10	A	-114.654999	46.506668	Lightning
1988	0.20	A	-115.275002	46.476665	Lightning
1988	0.40	B	-114.936668	46.493332	Lightning
1988	0.10	A	-114.686668	46.505001	Lightning
1988	2.50	B	-114.553337	46.506668	Lightning
1988	0.20	A	-114.723335	46.498333	Lightning
1988	0.20	A	-114.669998	46.500000	Lightning
1988	1.00	B	-114.591667	46.503334	Lightning
1988	1.00	B	-114.745003	46.493332	Lightning
1988	1586.00	F	-114.733330	46.485001	Lightning
1988	0.10	A	-114.870003	46.478333	Mancaused
1988	3.20	B	-114.976669	46.465000	Lightning
1988	0.10	A	-115.596664	46.416668	Lightning
1988	0.30	B	-115.533333	46.416668	Lightning
1988	0.20	A	-114.723335	46.456665	Lightning
1988	0.10	A	-115.580002	46.410000	Lightning
1988	0.20	A	-115.635002	46.403332	Lightning
1988	0.10	A	-115.580002	46.403332	Mancaused
1988	0.10	A	-115.446663	46.378334	Lightning
1988	1.00	B	-114.555000	46.419998	Lightning
1988	0.10	A	-114.881668	46.369999	Lightning
1988	0.10	A	-115.720001	46.313332	Lightning
1988	110.00	D	-115.746666	46.308334	Mancaused
1988	10.00	C	-114.786667	46.299999	Lightning
1988	406.00	E	-114.589996	46.293335	Lightning
1988	0.10	A	-115.748337	46.230000	Lightning
1988	0.20	A	-114.691666	46.275002	Lightning
1988	15100.00	G	-114.599998	46.276669	Lightning
1988	2.00	B	-114.669998	46.263332	Lightning
1988	0.20	A	-114.680000	46.253334	Lightning
1988	0.20	A	-114.816666	46.246666	Lightning
1988	0.10	A	-115.708336	46.200001	Lightning
1988	1.50	B	-114.919998	46.240002	Lightning
1988	0.10	A	-115.735001	46.185001	Lightning
1988	0.20	A	-114.603333	46.238335	Lightning
1988	0.10	A	-115.760002	46.178333	Lightning

Year	Acres	Size Class	Long	Lat	General Cause
1988	0.10	A	-115.721664	46.165001	Lightning
1988	1600.00	F	-114.449997	46.216667	Lightning
1988	0.10	A	-115.163330	46.180000	Mancaused
1988	0.20	A	-114.828331	46.193333	Lightning
1988	0.20	A	-115.723335	46.141666	Lightning
1988	0.10	A	-114.665001	46.195000	Lightning
1988	0.50	B	-114.678337	46.176666	Lightning
1988	0.10	A	-115.464996	46.136665	Lightning
1988	0.10	A	-115.464996	46.136665	Lightning
1988	5.00	B	-115.580002	46.126667	Mancaused
1988	0.10	A	-114.699997	46.169998	Lightning
1988	0.10	A	-114.783333	46.161667	Lightning
1988	150.00	D	-114.771667	46.160000	Lightning
1988	0.10	A	-114.813332	46.146667	Lightning
1988	0.10	A	-114.785004	46.146667	Lightning
1988	0.10	A	-116.206665	46.055000	Mancaused
1988	0.10	A	-115.529999	46.088333	Lightning
1988	1.00	B	-114.703331	46.128334	Lightning
1988	23220.00	G	-114.831665	46.118332	Lightning
1988	350.00	E	-114.786667	46.119999	Lightning
1988	7180.00	G	-114.565002	46.116665	Lightning
1988	234.00	D	-114.824997	46.099998	Lightning
1988	116.00	D	-114.824997	46.099998	Lightning
1988	5.00	B	-114.566666	46.078335	Lightning
1988	0.50	B	-115.864998	46.009998	Lightning
1988	0.10	A	-114.488335	46.076668	Lightning
1988	2.00	B	-114.654999	46.060001	Lightning
1988	0.10	A	-115.976669	45.981667	Mancaused
1988	0.10	A	-114.516670	46.049999	Lightning
1988	132.00	D	-115.908333	45.971668	Mancaused
1988	0.50	B	-115.391670	45.998333	Lightning
1988	0.30	B	-115.686668	45.970001	Lightning
1988	0.20	A	-115.421669	45.983334	Lightning
1988	0.50	B	-115.868332	45.956665	Lightning
1988	0.10	A	-115.358330	45.983334	Mancaused
1988	0.50	B	-114.695000	46.014999	Lightning
1988	2.00	B	-115.691666	45.963333	Mancaused
1988	0.20	A	-114.805000	46.008335	Lightning
1988	1270.00	F	-114.754997	45.994999	Lightning
1988	286.00	D	-114.754997	45.994999	Lightning
1988	1.30	B	-114.853333	45.978333	Lightning
1988	0.20	A	-114.849998	45.976665	Lightning
1988	0.10	A	-115.391670	45.946667	Lightning
1988	0.10	A	-115.358330	45.946667	Lightning
1988	0.10	A	-115.345001	45.945000	Lightning
1988	0.30	B	-115.403336	45.941666	Lightning
1988	1166.00	F	-114.769997	45.970001	Lightning
1988	0.10	A	-115.309998	45.938332	Lightning
1988	0.10	A	-114.813332	45.961666	Lightning
1988	160.00	D	-114.441666	45.953335	Lightning
1988	0.10	A	-114.764999	45.938332	Lightning
1988	0.10	A	-114.503334	45.941666	Lightning
1988	0.10	A	-114.886665	45.921665	Lightning
1988	0.50	B	-115.843330	45.869999	Lightning
1988	30.00	C	-114.711670	45.921665	Lightning
1988	0.10	A	-114.896667	45.911667	Lightning
1988	0.10	A	-116.083336	45.830002	Lightning
1988	0.10	A	-114.824997	45.896667	Lightning
1988	0.10	A	-114.745003	45.896667	Lightning
1988	0.10	A	-114.996666	45.881668	Lightning
1988	1.00	B	-114.875000	45.883335	Lightning
1988	0.50	B	-116.044998	45.820000	Lightning
1988	0.10	A	-115.474998	45.845001	Lightning
1988	0.20	A	-115.176666	45.860001	Lightning
1988	0.10	A	-115.186668	45.851665	Mancaused
1988	1.00	B	-114.608330	45.878334	Lightning
1988	0.10	A	-114.480003	45.875000	Lightning
1988	0.10	A	-114.949997	45.849998	Lightning
1988	0.10	A	-115.083336	45.838333	Lightning
1988	0.10	A	-115.741669	45.796665	Lightning
1988	20.00	C	-114.518333	45.856667	Lightning
1988	0.50	B	-114.478333	45.855000	Lightning
1988	0.10	A	-114.683334	45.836666	Lightning
1988	0.10	A	-114.976669	45.821667	Lightning
1988	1.30	B	-114.783333	45.830002	Lightning

Year	Acres	Size Class	Long	Lat	General Cause
1988	0.10	A	-115.025002	45.816666	Lightning
1988	0.10	A	-114.823334	45.823334	Lightning
1988	0.10	A	-114.875000	45.808334	Lightning
1988	1.00	B	-116.081665	45.735001	Lightning
1988	0.10	A	-115.223335	45.779999	Lightning
1988	10.00	C	-114.794998	45.798332	Lightning
1988	0.40	B	-114.753334	45.798332	Lightning
1988	0.10	A	-115.226669	45.775002	Lightning
1988	0.10	A	-115.231667	45.771667	Lightning
1988	0.10	A	-114.633331	45.799999	Lightning
1988	0.10	A	-115.278336	45.768333	Lightning
1988	0.30	B	-114.733330	45.793335	Lightning
1988	0.20	A	-115.175003	45.751667	Lightning
1988	0.10	A	-115.705002	45.721668	Lightning
1988	380.00	E	-115.191666	45.744999	Lightning
1988	1.30	B	-114.576668	45.768333	Lightning
1988	0.10	A	-115.230003	45.736668	Lightning
1988	2.00	B	-116.290001	45.676666	Mancaused
1988	0.10	A	-115.036667	45.741665	Lightning
1988	0.50	B	-116.110001	45.680000	Lightning
1988	0.50	B	-116.114998	45.678333	Lightning
1988	0.10	A	-115.033333	45.736668	Lightning
1988	0.10	A	-115.056664	45.730000	Lightning
1988	0.80	B	-116.146667	45.663334	Lightning
1988	0.10	A	-114.599998	45.740002	Lightning
1988	0.10	A	-116.028336	45.663334	Mancaused
1988	0.10	A	-114.911667	45.721668	Lightning
1988	0.10	A	-115.288330	45.696667	Lightning
1988	3.00	B	-115.294998	45.695000	Lightning
1988	0.10	A	-115.196663	45.700001	Lightning
1988	0.20	A	-114.900002	45.713333	Lightning
1988	0.10	A	-116.106667	45.648335	Lightning
1988	0.30	B	-115.036667	45.703335	Lightning
1988	0.10	A	-115.286667	45.686668	Lightning
1988	0.80	B	-114.708336	45.708332	Lightning
1988	0.10	A	-115.221664	45.673332	Mancaused
1988	0.20	A	-114.548332	45.703335	Lightning
1988	0.10	A	-115.578331	45.650002	Lightning
1988	8000.00	G	-114.973335	45.678333	Lightning
1988	0.10	A	-114.500000	45.700001	Lightning
1988	29520.00	G	-115.209999	45.663334	Lightning
1988	0.20	A	-116.084999	45.615002	Lightning
1988	0.10	A	-114.985001	45.668335	Lightning
1988	0.10	A	-115.173332	45.658333	Lightning
1988	6000.00	G	-115.014999	45.665001	Lightning
1988	0.20	A	-115.663330	45.630001	Lightning
1988	0.50	B	-115.211670	45.639999	Lightning
1988	0.10	A	-115.211670	45.639999	Lightning
1988	1.00	B	-115.201668	45.639999	Mancaused
1988	0.10	A	-115.279999	45.634998	Mancaused
1988	0.50	B	-115.671669	45.613335	Lightning
1988	0.10	A	-115.375000	45.626667	Lightning
1988	0.30	B	-115.996666	45.591667	Lightning
1988	0.10	A	-115.638336	45.611668	Lightning
1988	4.00	B	-115.608330	45.605000	Lightning
1988	0.10	A	-114.603333	45.654999	Lightning
1988	0.50	B	-116.301666	45.563332	Mancaused
1988	1.00	B	-114.641670	45.651669	Lightning
1988	20480.00	G	-115.146667	45.613335	Lightning
1988	0.10	A	-114.625000	45.636665	Lightning
1988	0.10	A	-115.980003	45.556667	Lightning
1988	0.10	A	-116.036667	45.553333	Mancaused
1988	0.10	A	-116.441666	45.526669	Lightning
1988	0.10	A	-115.221664	45.593334	Lightning
1988	0.40	B	-115.160004	45.591667	Lightning
1988	0.10	A	-115.083336	45.586666	Lightning
1988	0.70	B	-114.623337	45.608334	Lightning
1988	5.00	B	-115.221664	45.573334	Lightning
1988	0.30	B	-115.553337	45.555000	Lightning
1988	0.20	A	-114.721664	45.593334	Lightning
1988	0.20	A	-115.071663	45.575001	Lightning
1988	0.10	A	-115.638336	45.544998	Lightning
1988	0.10	A	-115.546669	45.540001	Mancaused
1988	0.10	A	-115.096664	45.563332	Lightning
1988	0.10	A	-115.108330	45.558334	Lightning

Year	Acres	Size Class	Long	Lat	General Cause
1988	1.00	B	-115.041664	45.561668	Lightning
1988	0.10	A	-114.723335	45.575001	Lightning
1988	0.10	A	-115.738335	45.521667	Lightning
1988	0.50	B	-115.738335	45.521667	Lightning
1988	0.10	A	-115.771667	45.518333	Lightning
1988	0.40	B	-115.798332	45.516666	Lightning
1988	0.10	A	-115.375000	45.525002	Lightning
1988	3.00	B	-115.393333	45.523335	Mancaused
1988	0.10	A	-115.073334	45.536667	Lightning
1988	0.20	A	-114.896667	45.544998	Lightning
1988	0.10	A	-115.750000	45.500000	Lightning
1988	0.10	A	-116.080002	45.480000	Lightning
1988	0.10	A	-116.046669	45.478333	Lightning
1988	1.50	B	-115.618332	45.501667	Lightning
1988	1000.00	F	-115.936668	45.483334	Lightning
1988	0.30	B	-116.013336	45.478333	Lightning
1988	0.10	A	-116.091667	45.463333	Lightning
1988	0.10	A	-115.761665	45.481667	Lightning
1988	0.30	B	-114.849998	45.528332	Lightning
1988	0.20	A	-114.973335	45.521667	Lightning
1988	0.10	A	-114.633331	45.536667	Lightning
1988	0.10	A	-114.610001	45.536667	Lightning
1988	5.00	B	-116.293335	45.443333	Lightning
1988	0.10	A	-114.716667	45.526669	Lightning
1988	0.10	A	-114.739998	45.525002	Lightning
1988	0.30	B	-114.996666	45.511665	Lightning
1988	0.10	A	-115.583336	45.480000	Lightning
1988	0.10	A	-115.629997	45.474998	Lightning
1988	5.00	B	-116.251663	45.438332	Mancaused
1988	0.10	A	-115.474998	45.481667	Lightning
1988	2170.00	F	-116.214996	45.404999	Mancaused
1988	0.10	A	-115.644997	45.423332	Lightning
1988	0.10	A	-115.644997	45.419998	Lightning
1988	0.20	A	-115.644997	45.419998	Lightning
1988	0.10	A	-116.381668	45.371666	Lightning
1988	1.50	B	-114.769997	45.400002	Lightning
1988	0.10	A	-115.798775	46.257248	Mancaused
1988	0.10	A	-115.996880	46.236549	Mancaused
1988	1.00	B	-116.009575	46.232483	Mancaused
1988	1.00	B	-115.799614	46.217117	Mancaused
1988	0.10	A	-115.946045	46.206627	Lightning
1988	30.00	C	-116.633333	43.516666	Mancaused
1988	0.10	A	-116.006210	46.192581	Mancaused
1988	2.00	B	-116.022591	46.188988	Mancaused
1988	0.10	A	-115.821007	46.198746	Lightning
1988	0.10	A	-116.444420	46.152309	Lightning
1988	0.10	A	-115.909569	46.159180	Lightning
1988	0.10	A	-115.783989	46.165943	Lightning
1988	0.10	A	-116.110336	46.129986	Mancaused
1988	0.10	A	-115.804688	46.136917	Lightning
1988	8.00	B	-115.997330	46.119114	Lightning
1988	0.10	A	-115.945854	46.119194	Mancaused
1988	0.10	A	-115.992432	46.090000	Mancaused
1988	11.00	C	-115.950928	45.994907	Mancaused
1988	0.10	A	-115.961212	45.969738	Mancaused
1988	0.10	A	-116.512466	45.893711	Lightning
1988	2.50	B	-116.558762	45.872059	Lightning
1988	0.10	A	-116.512001	45.868393	Lightning
1988	0.00	A	-116.500000	45.866700	Lightning
1988	0.10	A	-116.210350	45.868877	Mancaused
1988	0.40	B	-116.210175	45.839657	Lightning
1988	0.10	A	-116.024803	45.825333	Mancaused
1989	0.10	A	-114.381668	46.630001	Lightning
1989	0.10	A	-114.364998	46.625000	Lightning
1989	0.10	A	-114.351669	46.606667	Lightning
1989	0.20	A	-114.860001	46.581665	Lightning
1989	2.00	B	-114.498337	46.595001	Mancaused
1989	0.10	A	-114.411667	46.593334	Lightning
1989	0.10	A	-114.736664	46.570000	Lightning
1989	0.10	A	-114.831665	46.556667	Lightning
1989	0.10	A	-114.428337	46.568333	Lightning
1989	0.20	A	-114.440002	46.564999	Lightning
1989	0.10	A	-114.838333	46.543335	Lightning
1989	0.10	A	-114.778336	46.536667	Lightning
1989	0.10	A	-114.580002	46.543335	Lightning

Year	Acres	Size Class	Long	Lat	General Cause
1989	0.10	A	-114.798332	46.529999	Lightning
1989	0.10	A	-114.581665	46.528332	Lightning
1989	0.10	A	-115.519997	46.481667	Lightning
1989	0.10	A	-115.500000	46.478333	Lightning
1989	0.20	A	-114.833336	46.500000	Lightning
1989	0.20	A	-115.556664	46.456665	Lightning
1989	0.20	A	-114.608330	46.490002	Lightning
1989	0.10	A	-115.385002	46.451668	Lightning
1989	0.10	A	-114.478333	46.493332	Lightning
1989	0.10	A	-115.541664	46.436668	Lightning
1989	0.10	A	-114.478333	46.486668	Lightning
1989	0.10	A	-114.521667	46.478333	Lightning
1989	0.10	A	-115.601669	46.424999	Lightning
1989	1.00	B	-114.800003	46.463333	Lightning
1989	0.10	A	-115.588333	46.423332	Lightning
1989	0.10	A	-114.445000	46.474998	Lightning
1989	0.10	A	-114.808334	46.458332	Lightning
1989	0.10	A	-115.598335	46.418335	Lightning
1989	0.10	A	-115.555000	46.415001	Lightning
1989	0.10	A	-115.355003	46.424999	Lightning
1989	0.10	A	-114.916664	46.446667	Lightning
1989	0.10	A	-115.644997	46.406666	Lightning
1989	1.00	B	-115.578331	46.408333	Lightning
1989	0.10	A	-115.571663	46.408333	Lightning
1989	0.10	A	-115.591667	46.404999	Lightning
1989	0.10	A	-115.673332	46.398335	Lightning
1989	0.10	A	-115.578331	46.400002	Lightning
1989	0.10	A	-115.608330	46.393333	Lightning
1989	0.10	A	-115.675003	46.388332	Lightning
1989	0.10	A	-115.608330	46.381668	Lightning
1989	0.10	A	-115.581665	46.371666	Lightning
1989	0.10	A	-114.421669	46.419998	Lightning
1989	0.10	A	-115.563332	46.345001	Lightning
1989	10.00	C	-114.519997	46.378334	Lightning
1989	0.10	A	-115.613335	46.308334	Lightning
1989	0.50	B	-115.733330	46.301666	Lightning
1989	0.10	A	-115.580002	46.310001	Lightning
1989	0.10	A	-115.633331	46.306667	Lightning
1989	20.00	C	-114.748337	46.348331	Lightning
1989	0.10	A	-115.570000	46.301666	Lightning
1989	0.10	A	-115.613335	46.298332	Lightning
1989	33.00	C	-115.588333	46.296665	Mancaused
1989	0.10	A	-114.588333	46.345001	Lightning
1989	0.10	A	-114.541664	46.346668	Lightning
1989	0.10	A	-115.485001	46.299999	Lightning
1989	0.10	A	-115.613335	46.283333	Lightning
1989	0.10	A	-115.623337	46.279999	Lightning
1989	0.10	A	-115.598335	46.278332	Lightning
1989	0.10	A	-115.538330	46.270000	Lightning
1989	0.10	A	-115.644997	46.258335	Lightning
1989	0.10	A	-115.635002	46.258335	Lightning
1989	0.10	A	-115.613335	46.250000	Lightning
1989	0.10	A	-114.581665	46.299999	Lightning
1989	0.50	B	-115.233330	46.268333	Lightning
1989	0.10	A	-115.559998	46.243332	Lightning
1989	0.10	A	-115.581665	46.241665	Lightning
1989	0.10	A	-115.618332	46.238335	Lightning
1989	0.10	A	-115.470001	46.244999	Lightning
1989	0.10	A	-115.644997	46.235001	Lightning
1989	0.10	A	-115.230003	46.256668	Lightning
1989	0.30	B	-114.828331	46.271667	Lightning
1989	0.10	A	-115.568336	46.231667	Lightning
1989	0.10	A	-115.660004	46.226665	Lightning
1989	0.30	B	-115.565002	46.230000	Lightning
1989	0.10	A	-115.580002	46.226665	Lightning
1989	4.00	B	-114.699997	46.261665	Lightning
1989	0.10	A	-114.816666	46.253334	Lightning
1989	0.10	A	-115.720001	46.196667	Lightning
1989	0.10	A	-115.706665	46.189999	Lightning
1989	0.10	A	-115.386665	46.206665	Lightning
1989	0.10	A	-115.476669	46.196667	Lightning
1989	0.10	A	-115.625000	46.185001	Lightning
1989	0.50	B	-115.550003	46.185001	Lightning
1989	0.10	A	-114.586670	46.228333	Lightning
1989	28.30	C	-115.739998	46.161667	Mancaused

Year	Acres	Size Class	Long	Lat	General Cause
1989	0.10	A	-115.673332	46.163334	Lightning
1989	0.10	A	-115.714996	46.153332	Lightning
1989	0.10	A	-115.563332	46.158333	Lightning
1989	0.20	A	-115.483330	46.154999	Lightning
1989	0.10	A	-115.483330	46.150002	Lightning
1989	0.10	A	-114.625000	46.181667	Mancaused
1989	0.10	A	-115.516670	46.136665	Lightning
1989	0.10	A	-115.516670	46.136665	Lightning
1989	0.20	A	-115.446663	46.138332	Lightning
1989	0.20	A	-115.446663	46.133335	Lightning
1989	0.10	A	-114.925003	46.158333	Lightning
1989	25.00	C	-114.669998	46.169998	Mancaused
1989	0.10	A	-114.669998	46.166668	Lightning
1989	0.10	A	-114.669998	46.166668	Lightning
1989	0.10	A	-115.713333	46.113335	Lightning
1989	0.60	B	-114.936668	46.153332	Lightning
1989	0.10	A	-114.883331	46.150002	Lightning
1989	0.20	A	-115.445000	46.121666	Lightning
1989	0.10	A	-115.605003	46.099998	Lightning
1989	0.10	A	-115.620003	46.096668	Lightning
1989	0.10	A	-114.858330	46.130001	Lightning
1989	0.10	A	-115.641670	46.083332	Lightning
1989	0.10	A	-115.633331	46.083332	Lightning
1989	0.30	B	-115.536667	46.083332	Lightning
1989	0.80	B	-115.536667	46.083332	Lightning
1989	0.10	A	-115.466667	46.083332	Lightning
1989	0.10	A	-115.633331	46.073334	Lightning
1989	0.10	A	-115.563332	46.076668	Lightning
1989	2.00	B	-115.728333	46.066666	Lightning
1989	0.30	B	-115.650002	46.066666	Lightning
1989	0.10	A	-114.566666	46.113335	Lightning
1989	0.10	A	-115.695000	46.049999	Lightning
1989	0.10	A	-115.675003	46.044998	Lightning
1989	0.20	A	-114.720001	46.090000	Lightning
1989	0.10	A	-115.663330	46.040001	Lightning
1989	0.10	A	-115.653336	46.038334	Lightning
1989	0.10	A	-115.681664	46.035000	Lightning
1989	0.10	A	-115.678337	46.033333	Lightning
1989	0.10	A	-115.758331	46.025002	Lightning
1989	0.20	A	-115.620003	46.031666	Lightning
1989	0.10	A	-114.536667	46.084999	Lightning
1989	0.10	A	-115.364998	46.036667	Lightning
1989	7.00	B	-115.431664	46.031666	Mancaused
1989	0.50	B	-114.508331	46.075001	Lightning
1989	0.10	A	-115.363335	46.033333	Lightning
1989	0.10	A	-115.666664	46.016666	Lightning
1989	0.10	A	-115.696663	46.011665	Lightning
1989	0.10	A	-115.718330	46.009998	Lightning
1989	0.10	A	-115.650002	46.011665	Lightning
1989	0.10	A	-115.188332	46.033333	Mancaused
1989	0.10	A	-115.180000	46.033333	Lightning
1989	0.10	A	-114.836670	46.048332	Lightning
1989	1.50	B	-115.383331	46.016666	Mancaused
1989	1.00	B	-115.543335	46.006668	Lightning
1989	0.10	A	-115.458336	46.008335	Mancaused
1989	0.20	A	-115.416664	46.009998	Lightning
1989	0.50	B	-115.741669	45.990002	Lightning
1989	0.10	A	-115.764999	45.988335	Lightning
1989	2.00	B	-115.778336	45.980000	Lightning
1989	0.10	A	-115.400002	46.000000	Lightning
1989	0.40	B	-115.400002	46.000000	Lightning
1989	0.10	A	-114.778336	46.025002	Lightning
1989	0.10	A	-115.445000	45.991665	Lightning
1989	1.00	B	-115.806664	45.970001	Lightning
1989	0.10	A	-115.391670	45.986668	Lightning
1989	0.10	A	-115.503334	45.978333	Lightning
1989	0.20	A	-115.584999	45.973331	Lightning
1989	0.10	A	-115.371666	45.983334	Lightning
1989	0.10	A	-115.809998	45.958332	Lightning
1989	0.20	A	-115.836670	45.956665	Lightning
1989	0.10	A	-115.751663	45.959999	Lightning
1989	0.10	A	-115.733330	45.959999	Lightning
1989	1.00	B	-115.986664	45.945000	Lightning
1989	0.10	A	-115.745003	45.956665	Lightning
1989	0.20	A	-115.416664	45.971668	Lightning

Year	Acres	Size Class	Long	Lat	General Cause
1989	0.30	B	-114.626663	46.009998	Lightning
1989	0.10	A	-115.713333	45.953335	Lightning
1989	0.10	A	-115.541664	45.961666	Lightning
1989	0.10	A	-115.521667	45.959999	Lightning
1989	0.10	A	-115.823334	45.941666	Lightning
1989	18.00	C	-115.845001	45.939999	Lightning
1989	0.20	A	-116.028336	45.928333	Lightning
1989	5.00	B	-115.581665	45.953335	Lightning
1989	0.10	A	-115.553337	45.953335	Lightning
1989	0.10	A	-115.820000	45.938332	Lightning
1989	0.10	A	-115.601669	45.948334	Lightning
1989	0.10	A	-114.831665	45.986668	Lightning
1989	0.10	A	-115.736664	45.935001	Lightning
1989	0.10	A	-115.596664	45.941666	Lightning
1989	283.00	D	-115.781670	45.926666	Lightning
1989	0.10	A	-115.730003	45.928333	Lightning
1989	0.10	A	-115.446663	45.943333	Lightning
1989	0.10	A	-115.776665	45.924999	Lightning
1989	2.50	B	-115.553337	45.936668	Lightning
1989	1.00	B	-114.830002	45.973331	Lightning
1989	0.10	A	-114.635002	45.978333	Lightning
1989	0.50	B	-115.528336	45.933334	Lightning
1989	1.20	B	-114.669998	45.973331	Lightning
1989	12.00	C	-114.669998	45.973331	Lightning
1989	0.10	A	-114.476669	45.981667	Lightning
1989	0.10	A	-115.753334	45.915001	Lightning
1989	13.00	C	-115.766670	45.911667	Lightning
1989	0.10	A	-116.004997	45.896667	Lightning
1989	0.10	A	-115.695000	45.913334	Lightning
1989	0.10	A	-114.891670	45.953335	Lightning
1989	3.00	B	-115.690002	45.911667	Lightning
1989	0.10	A	-115.404999	45.926666	Lightning
1989	0.10	A	-115.291664	45.931667	Lightning
1989	29.00	C	-115.768333	45.903332	Lightning
1989	0.10	A	-115.271667	45.930000	Lightning
1989	0.10	A	-115.701668	45.901669	Lightning
1989	0.10	A	-114.788330	45.948334	Lightning
1989	0.10	A	-115.701668	45.900002	Lightning
1989	0.10	A	-115.718330	45.893333	Lightning
1989	0.10	A	-115.713333	45.891666	Lightning
1989	0.10	A	-114.928337	45.931667	Lightning
1989	0.50	B	-115.571663	45.896667	Mancaused
1989	0.10	A	-115.541664	45.895000	Lightning
1989	0.10	A	-115.528336	45.895000	Lightning
1989	0.20	A	-115.726669	45.881668	Lightning
1989	0.10	A	-114.636665	45.936668	Lightning
1989	0.10	A	-115.504997	45.891666	Lightning
1989	0.10	A	-115.458336	45.893333	Lightning
1989	0.10	A	-115.058334	45.910000	Lightning
1989	0.10	A	-114.936668	45.915001	Lightning
1989	0.10	A	-115.393333	45.891666	Lightning
1989	0.10	A	-115.743332	45.871666	Lightning
1989	0.10	A	-115.540001	45.881668	Lightning
1989	0.10	A	-115.528336	45.880001	Lightning
1989	0.10	A	-115.535004	45.878334	Lightning
1989	0.20	A	-115.886665	45.856667	Lightning
1989	0.10	A	-115.394997	45.880001	Lightning
1989	0.10	A	-115.543335	45.871666	Lightning
1989	0.10	A	-116.061668	45.836666	Lightning
1989	0.10	A	-114.891670	45.896667	Lightning
1989	0.30	B	-114.891670	45.896667	Lightning
1989	0.80	B	-114.595001	45.910000	Lightning
1989	2.00	B	-115.074997	45.883335	Lightning
1989	0.20	A	-114.956665	45.888332	Lightning
1989	0.10	A	-115.705002	45.848331	Lightning
1989	0.20	A	-115.781670	45.841667	Lightning
1989	5.00	B	-116.103333	45.821667	Lightning
1989	5.00	B	-115.540001	45.853333	Lightning
1989	0.10	A	-115.946663	45.828335	Lightning
1989	0.10	A	-114.651665	45.895000	Lightning
1989	0.10	A	-114.958336	45.880001	Lightning
1989	0.10	A	-115.728333	45.838333	Lightning
1989	0.10	A	-115.940002	45.825001	Lightning
1989	0.10	A	-115.728333	45.836666	Lightning
1989	0.20	A	-115.896667	45.826668	Lightning

Year	Acres	Size Class	Long	Lat	General Cause
1989	0.10	A	-115.716667	45.834999	Lightning
1989	0.20	A	-114.758331	45.883335	Lightning
1989	0.50	B	-115.070000	45.860001	Lightning
1989	0.10	A	-115.096664	45.858334	Lightning
1989	0.10	A	-115.074997	45.858334	Lightning
1989	0.10	A	-115.721664	45.821667	Lightning
1989	0.80	B	-114.453331	45.881668	Lightning
1989	0.10	A	-116.053337	45.798332	Lightning
1989	0.10	A	-116.053337	45.796665	Lightning
1989	0.10	A	-114.894997	45.856667	Lightning
1989	0.10	A	-115.161667	45.843334	Lightning
1989	0.10	A	-114.968330	45.848331	Lightning
1989	0.10	A	-115.091667	45.838333	Lightning
1989	0.10	A	-115.403336	45.821667	Lightning
1989	0.10	A	-114.968330	45.843334	Lightning
1989	0.10	A	-115.375000	45.816666	Lightning
1989	0.20	A	-114.791664	45.843334	Lightning
1989	0.10	A	-114.681664	45.848331	Lightning
1989	0.20	A	-115.476669	45.806667	Lightning
1989	0.10	A	-116.050003	45.771667	Lightning
1989	6.00	B	-114.570000	45.845001	Lightning
1989	0.10	A	-116.153336	45.761665	Lightning
1989	0.10	A	-115.466667	45.799999	Mancaused
1989	0.10	A	-114.663330	45.833332	Lightning
1989	0.10	A	-115.688332	45.778332	Lightning
1989	0.10	A	-115.099998	45.806667	Lightning
1989	0.10	A	-114.883331	45.816666	Lightning
1989	0.10	A	-115.243332	45.798332	Lightning
1989	0.10	A	-114.836670	45.808334	Lightning
1989	0.10	A	-115.598335	45.764999	Lightning
1989	0.10	A	-115.150002	45.788334	Lightning
1989	0.30	B	-114.623337	45.808334	Lightning
1989	0.30	B	-115.175003	45.779999	Lightning
1989	1.00	B	-114.565002	45.808334	Lightning
1989	0.10	A	-114.818336	45.794998	Lightning
1989	0.50	B	-115.216667	45.775002	Lightning
1989	0.10	A	-114.881668	45.790001	Lightning
1989	0.10	A	-114.763336	45.794998	Lightning
1989	0.10	A	-115.213333	45.770000	Lightning
1989	0.20	A	-114.866669	45.785000	Lightning
1989	0.10	A	-115.230003	45.764999	Lightning
1989	0.10	A	-115.875000	45.730000	Lightning
1989	0.10	A	-115.203331	45.764999	Lightning
1989	0.10	A	-114.849998	45.779999	Lightning
1989	3.00	B	-115.196663	45.761665	Lightning
1989	0.10	A	-116.373337	45.695000	Lightning
1989	0.50	B	-115.195000	45.759998	Lightning
1989	0.50	B	-116.125000	45.708332	Lightning
1989	0.10	A	-116.040001	45.708332	Lightning
1989	0.30	B	-114.711670	45.776669	Lightning
1989	0.10	A	-116.151665	45.698334	Lightning
1989	1.00	B	-116.168335	45.696667	Lightning
1989	0.10	A	-115.771667	45.716667	Lightning
1989	0.10	A	-114.563332	45.776669	Lightning
1989	0.20	A	-114.643333	45.764999	Lightning
1989	0.10	A	-115.088333	45.741665	Lightning
1989	3.00	B	-115.068336	45.741665	Lightning
1989	2.00	B	-115.714996	45.706665	Lightning
1989	0.10	A	-116.033333	45.688332	Lightning
1989	0.20	A	-115.903336	45.693333	Lightning
1989	0.80	B	-115.089996	45.736668	Lightning
1989	0.10	A	-115.376663	45.720001	Lightning
1989	0.10	A	-115.353333	45.720001	Lightning
1989	0.10	A	-115.078331	45.730000	Lightning
1989	0.40	B	-115.263336	45.720001	Lightning
1989	0.20	A	-114.908333	45.733334	Lightning
1989	0.30	B	-114.713333	45.741665	Lightning
1989	0.20	A	-115.608330	45.693333	Lightning
1989	0.80	B	-115.088333	45.716667	Lightning
1989	0.20	A	-116.391670	45.639999	Lightning
1989	0.20	A	-116.236664	45.643333	Lightning
1989	0.10	A	-115.453331	45.678333	Lightning
1989	0.10	A	-116.178337	45.634998	Lightning
1989	0.30	B	-114.703331	45.713333	Lightning
1989	1.00	B	-116.333336	45.621666	Lightning

Year	Acres	Size Class	Long	Lat	General Cause
1989	0.10	A	-116.379997	45.618332	Lightning
1989	0.20	A	-116.375000	45.618332	Lightning
1989	0.10	A	-115.821663	45.645000	Lightning
1989	0.10	A	-115.483330	45.663334	Lightning
1989	0.30	B	-114.828331	45.695000	Lightning
1989	0.20	A	-116.126663	45.621666	Lightning
1989	0.10	A	-116.291664	45.610001	Lightning
1989	0.20	A	-116.364998	45.603333	Lightning
1989	0.10	A	-114.550003	45.698334	Lightning
1989	0.10	A	-116.006668	45.621666	Lightning
1989	0.10	A	-115.584999	45.645000	Lightning
1989	0.10	A	-116.004997	45.618332	Lightning
1989	0.10	A	-116.195000	45.606667	Lightning
1989	0.10	A	-115.341667	45.650002	Lightning
1989	0.10	A	-116.320000	45.593334	Lightning
1989	0.10	A	-115.213333	45.654999	Lightning
1989	0.10	A	-115.986664	45.606667	Lightning
1989	0.40	B	-115.641670	45.625000	Lightning
1989	0.50	B	-115.808334	45.615002	Lightning
1989	0.50	B	-115.596664	45.626667	Lightning
1989	0.10	A	-115.416664	45.631668	Lightning
1989	2.00	B	-116.419998	45.573334	Lightning
1989	0.20	A	-116.168335	45.586666	Lightning
1989	0.30	B	-115.998337	45.596668	Lightning
1989	0.10	A	-116.021667	45.595001	Lightning
1989	0.10	A	-114.511665	45.671665	Lightning
1989	0.10	A	-115.805000	45.603333	Mancaused
1989	0.10	A	-116.188332	45.580002	Lightning
1989	0.50	B	-115.250000	45.631668	Lightning
1989	0.50	B	-115.279999	45.630001	Lightning
1989	0.10	A	-115.401665	45.621666	Lightning
1989	0.50	B	-115.223335	45.630001	Lightning
1989	0.80	B	-115.538330	45.611668	Lightning
1989	1.00	B	-114.846664	45.646667	Lightning
1989	0.10	A	-114.794998	45.648335	Lightning
1989	0.20	A	-114.793335	45.648335	Lightning
1989	0.10	A	-115.571663	45.605000	Lightning
1989	1.00	B	-114.873337	45.639999	Lightning
1989	0.50	B	-115.046669	45.630001	Lightning
1989	0.10	A	-115.385002	45.611668	Lightning
1989	0.10	A	-115.080002	45.626667	Mancaused
1989	0.20	A	-116.426666	45.543335	Lightning
1989	2.00	B	-115.591667	45.590000	Lightning
1989	0.20	A	-115.238335	45.606667	Lightning
1989	0.20	A	-115.235001	45.606667	Lightning
1989	0.10	A	-114.830002	45.626667	Lightning
1989	1.50	B	-115.993332	45.563332	Lightning
1989	0.10	A	-115.099998	45.611668	Lightning
1989	0.30	B	-114.885002	45.621666	Lightning
1989	0.20	A	-115.223335	45.599998	Lightning
1989	0.10	A	-116.180000	45.546665	Mancaused
1989	0.30	B	-115.375000	45.591667	Lightning
1989	0.10	A	-115.401665	45.588333	Lightning
1989	0.50	B	-115.868332	45.560001	Lightning
1989	0.50	B	-115.866669	45.583334	Lightning
1989	0.10	A	-116.421669	45.525002	Lightning
1989	0.30	B	-114.843330	45.611668	Lightning
1989	0.10	A	-116.091667	45.541668	Lightning
1989	0.10	A	-115.458336	45.576668	Lightning
1989	0.30	B	-114.824997	45.608334	Lightning
1989	0.10	A	-115.053337	45.595001	Lightning
1989	0.20	A	-114.686668	45.611668	Lightning
1989	0.50	B	-115.294998	45.581665	Lightning
1989	0.10	A	-114.703331	45.608334	Lightning
1989	0.10	A	-114.733330	45.606667	Lightning
1989	0.10	A	-116.196663	45.526669	Lightning
1989	0.20	A	-115.991669	45.536667	Lightning
1989	0.50	B	-115.044998	45.586666	Lightning
1989	0.10	A	-116.043335	45.529999	Lightning
1989	0.20	A	-116.434998	45.505001	Lightning
1989	0.10	A	-115.623337	45.548332	Lightning
1989	0.10	A	-115.641670	45.546665	Lightning
1989	0.10	A	-114.705002	45.591667	Lightning
1989	0.20	A	-115.316666	45.560001	Lightning
1989	0.10	A	-115.921669	45.526669	Lightning

Year	Acres	Size Class	Long	Lat	General Cause
1989	0.50	B	-116.144997	45.513332	Lightning
1989	0.20	A	-115.953331	45.521667	Lightning
1989	0.50	B	-116.093330	45.513332	Lightning
1989	0.20	A	-114.699997	45.583332	Lightning
1989	0.10	A	-116.305000	45.494999	Mancaused
1989	0.10	A	-114.676666	45.581665	Lightning
1989	0.20	A	-116.455002	45.481667	Lightning
1989	0.10	A	-115.623337	45.529999	Lightning
1989	2.50	B	-114.910004	45.563332	Lightning
1989	0.80	B	-116.394997	45.480000	Lightning
1989	0.20	A	-116.023331	45.501667	Lightning
1989	0.20	A	-115.871666	45.509998	Lightning
1989	0.10	A	-115.436668	45.533333	Lightning
1989	0.10	A	-115.958336	45.503334	Lightning
1989	0.10	A	-114.708336	45.566666	Lightning
1989	0.10	A	-115.364998	45.533333	Lightning
1989	0.10	A	-114.861664	45.558334	Lightning
1989	0.10	A	-114.861664	45.558334	Lightning
1989	0.10	A	-115.623337	45.518333	Lightning
1989	0.50	B	-116.144997	45.486668	Lightning
1989	7.00	B	-116.031670	45.493332	Lightning
1989	0.10	A	-115.529999	45.521667	Lightning
1989	0.20	A	-116.081665	45.490002	Lightning
1989	2.00	B	-115.436668	45.525002	Lightning
1989	0.10	A	-115.589996	45.516666	Lightning
1989	0.10	A	-115.014999	45.544998	Lightning
1989	0.10	A	-114.813332	45.551666	Lightning
1989	0.10	A	-115.580002	45.511665	Lightning
1989	2.80	B	-115.601669	45.509998	Lightning
1989	7870.00	G	-115.836670	45.496666	Lightning
1989	2.00	B	-114.811668	45.549999	Lightning
1989	0.20	A	-116.096664	45.480000	Lightning
1989	0.20	A	-115.648331	45.505001	Lightning
1989	0.50	B	-116.163330	45.474998	Lightning
1989	0.20	A	-114.858330	45.544998	Lightning
1989	320.00	E	-115.588333	45.503334	Lightning
1989	0.10	A	-115.760002	45.491665	Lightning
1989	0.10	A	-115.496666	45.505001	Lightning
1989	2.00	B	-115.468330	45.503334	Lightning
1989	0.10	A	-116.139999	45.465000	Lightning
1989	0.10	A	-116.059998	45.468334	Lightning
1989	0.20	A	-116.188332	45.459999	Lightning
1989	0.10	A	-116.206665	45.458332	Lightning
1989	0.30	B	-116.146667	45.461666	Lightning
1989	0.10	A	-114.900002	45.528332	Lightning
1989	0.10	A	-115.500000	45.496666	Mancaused
1989	0.10	A	-115.386665	45.500000	Lightning
1989	0.20	A	-116.278336	45.448334	Lightning
1989	0.50	B	-116.455002	45.435001	Lightning
1989	0.10	A	-115.531670	45.488335	Lightning
1989	0.50	B	-114.933334	45.516666	Lightning
1989	0.20	A	-116.214996	45.445000	Lightning
1989	0.10	A	-115.531670	45.478333	Lightning
1989	0.50	B	-116.080002	45.445000	Mancaused
1989	4.00	B	-116.201668	45.436668	Lightning
1989	0.10	A	-116.131668	45.438332	Lightning
1989	0.10	A	-116.443336	45.410000	Lightning
1989	0.40	B	-116.121666	45.428333	Lightning
1989	0.10	A	-116.123337	45.426666	Lightning
1989	5.00	B	-116.111664	45.426666	Lightning
1989	0.10	A	-116.121666	45.406666	Lightning
1989	0.10	A	-116.128334	45.404999	Lightning
1989	1.40	B	-114.925003	45.470001	Lightning
1989	0.20	A	-116.105003	45.404999	Lightning
1989	0.10	A	-114.861664	45.471668	Lightning
1989	0.10	A	-116.453331	45.369999	Lightning
1989	0.20	A	-116.446663	45.361668	Lightning
1989	1.00	B	-116.486664	45.349998	Lightning
1989	0.20	A	-116.483330	45.345001	Lightning
1989	0.20	A	-116.421669	45.345001	Lightning
1989	2.00	B	-116.419998	45.345001	Lightning
1989	0.30	B	-116.486664	45.323334	Lightning
1989	1.00	B	-116.379997	45.325001	Mancaused
1989	0.50	B	-116.430000	45.318333	Lightning
1989	1.00	B	-116.481667	45.303333	Lightning

Year	Acres	Size Class	Long	Lat	General Cause
1989	0.20	A	-116.459999	45.288334	Lightning
1989	1.00	B	-116.388336	45.288334	Lightning
1989	0.20	A	-116.385002	45.288334	Lightning
1989	220.00	D	-116.470001	45.270000	Lightning
1989	0.10	A	-116.375000	45.271667	Lightning
1989	0.10	A	-116.136047	46.348942	Lightning
1989	24.00	C	-116.124832	46.316673	Lightning
1989	0.10	A	-116.073631	46.316338	Lightning
1989	0.10	A	-116.001823	46.282360	Lightning
1989	0.10	A	-116.068459	46.276329	Lightning
1989	0.10	A	-115.809547	46.239029	Lightning
1989	3.00	B	-116.110138	46.207016	Lightning
1989	6.00	B	-116.141037	46.203373	Lightning
1989	0.20	A	-115.930405	46.206459	Mancaused
1989	0.10	A	-116.047020	46.196075	Lightning
1989	10.00	C	-115.904327	46.195599	Lightning
1989	0.10	A	-115.935600	46.192028	Mancaused
1989	0.10	A	-115.925179	46.188374	Lightning
1989	0.10	A	-115.868111	46.169910	Lightning
1989	0.20	A	-115.997238	46.159649	Mancaused
1989	0.10	A	-115.862846	46.166283	Lightning
1989	0.10	A	-115.778168	46.144379	Lightning
1989	0.10	A	-115.810020	46.140572	Lightning
1989	0.10	A	-115.966492	46.126484	Lightning
1989	0.10	A	-115.846878	46.129635	Lightning
1989	210.00	D	-115.935730	46.122856	Lightning
1989	51.00	C	-115.772789	46.129818	Lightning
1989	0.10	A	-115.836288	46.126057	Lightning
1989	0.10	A	-115.825806	46.118885	Lightning
1989	0.10	A	-116.449692	46.079472	Mancaused
1989	0.10	A	-115.914635	46.108200	Lightning
1989	0.70	B	-115.851547	46.093391	Mancaused
1989	0.10	A	-116.501366	46.053940	Lightning
1989	0.10	A	-116.444473	46.039444	Lightning
1989	0.30	B	-115.956215	46.057068	Lightning
1989	0.10	A	-116.402824	46.024921	Mancaused
1989	6.00	B	-116.574318	46.014179	Lightning
1989	0.10	A	-115.847328	46.053513	Lightning
1989	0.10	A	-115.971809	46.020554	Lightning
1989	0.10	A	-116.553734	45.966492	Lightning
1989	0.10	A	-115.986511	45.998650	Lightning
1989	0.10	A	-116.595512	45.944397	Lightning
1989	0.50	B	-116.543648	45.937237	Lightning
1989	0.10	A	-116.278030	45.926792	Lightning
1989	0.10	A	-116.600853	45.900867	Lightning
1989	0.10	A	-116.246498	45.915882	Lightning
1989	0.10	A	-116.538345	45.890022	Lightning
1989	0.10	A	-116.517059	45.886448	Lightning
1989	0.10	A	-116.069702	45.911942	Lightning
1989	0.10	A	-116.345963	45.892605	Mancaused
1989	0.10	A	-116.656349	45.871536	Lightning
1989	1.00	B	-116.408676	45.875580	Lightning
1989	0.10	A	-116.393082	45.872021	Mancaused
1989	0.60	B	-116.387794	45.868389	Lightning
1989	10.00	C	-116.122833	45.868797	Lightning
1989	2.00	B	-116.558754	45.828537	Lightning
1989	0.10	A	-116.225494	45.832302	Lightning
1989	0.20	A	-116.445221	45.795597	Lightning
1989	0.10	A	-116.215370	45.806423	Lightning
1989	0.10	A	-116.382576	45.769955	Lightning
1989	0.10	A	-116.393456	45.766319	Lightning
1989	0.10	A	-116.371674	45.766327	Lightning
1989	2360.00	F	-116.166700	45.366700	Lightning
1990	0.10	A	-114.548332	46.641666	Lightning
1990	0.20	A	-114.538330	46.641666	Lightning
1990	1.50	B	-114.726669	46.596668	Lightning
1990	0.20	A	-114.858330	46.584999	Lightning
1990	0.10	A	-114.758331	46.576668	Lightning
1990	0.10	A	-114.425003	46.584999	Lightning
1990	0.10	A	-115.093330	46.553333	Lightning
1990	0.10	A	-114.448334	46.578335	Lightning
1990	2.00	B	-114.946663	46.551666	Lightning
1990	0.10	A	-114.958336	46.540001	Lightning
1990	0.10	A	-114.375000	46.564999	Lightning
1990	1.50	B	-114.919998	46.538334	Lightning

Year	Acres	Size Class	Long	Lat	General Cause
1990	0.20	A	-114.989998	46.523335	Lightning
1990	0.20	A	-114.456665	46.541668	Lightning
1990	4.00	B	-114.506668	46.538334	Lightning
1990	0.10	A	-114.894997	46.518333	Lightning
1990	0.10	A	-114.519997	46.518333	Lightning
1990	0.20	A	-114.464996	46.520000	Lightning
1990	1.00	B	-114.396667	46.520000	Lightning
1990	0.20	A	-114.860001	46.480000	Lightning
1990	1.00	B	-115.425003	46.450001	Lightning
1990	65.00	C	-114.473335	46.493332	Lightning
1990	0.20	A	-114.739998	46.461666	Lightning
1990	0.10	A	-115.611664	46.413334	Lightning
1990	0.10	A	-115.218330	46.430000	Mancaused
1990	0.10	A	-115.461670	46.411667	Lightning
1990	0.10	A	-114.705002	46.445000	Lightning
1990	0.10	A	-115.441666	46.408333	Lightning
1990	0.10	A	-115.470001	46.403332	Lightning
1990	0.10	A	-114.971664	46.403332	Lightning
1990	0.10	A	-115.040001	46.400002	Lightning
1990	90.00	C	-114.779999	46.410000	Lightning
1990	1.50	B	-114.894997	46.395000	Lightning
1990	0.20	A	-114.931664	46.386665	Lightning
1990	2.00	B	-114.886665	46.384998	Lightning
1990	0.20	A	-114.811668	46.356667	Lightning
1990	0.10	A	-114.666664	46.349998	Lightning
1990	0.50	B	-115.568336	46.303333	Lightning
1990	0.10	A	-115.596664	46.299999	Lightning
1990	0.10	A	-115.726669	46.291668	Lightning
1990	0.10	A	-115.699997	46.291668	Lightning
1990	0.10	A	-115.638336	46.281666	Lightning
1990	5.00	B	-114.580002	46.333332	Lightning
1990	0.30	B	-115.580002	46.276669	Lightning
1990	0.50	B	-115.583336	46.275002	Lightning
1990	0.10	A	-115.565002	46.270000	Lightning
1990	0.50	B	-115.633331	46.263332	Lightning
1990	0.10	A	-115.726669	46.250000	Lightning
1990	0.10	A	-115.730003	46.244999	Lightning
1990	0.30	B	-115.563332	46.250000	Lightning
1990	0.10	A	-115.701668	46.241665	Lightning
1990	0.10	A	-115.618332	46.240002	Lightning
1990	0.10	A	-115.746666	46.230000	Lightning
1990	0.50	B	-115.728333	46.228333	Lightning
1990	0.20	A	-114.518333	46.288334	Lightning
1990	0.10	A	-114.839996	46.253334	Lightning
1990	0.10	A	-115.709999	46.206665	Mancaused
1990	0.20	A	-115.708336	46.206665	Lightning
1990	100.00	D	-115.639999	46.209999	Lightning
1990	0.10	A	-115.016670	46.231667	Lightning
1990	0.10	A	-115.021667	46.223331	Lightning
1990	0.10	A	-115.703331	46.186668	Lightning
1990	0.10	A	-114.973335	46.221668	Lightning
1990	0.10	A	-115.523331	46.188332	Lightning
1990	0.10	A	-115.125000	46.205002	Lightning
1990	0.10	A	-115.041664	46.205002	Lightning
1990	0.10	A	-115.766670	46.166668	Lightning
1990	3.00	B	-115.528336	46.166668	Lightning
1990	0.10	A	-115.688332	46.156666	Lightning
1990	0.10	A	-115.501663	46.158333	Lightning
1990	0.10	A	-114.839996	46.188332	Lightning
1990	18.00	C	-115.769997	46.133335	Mancaused
1990	0.10	A	-115.235001	46.153332	Mancaused
1990	0.10	A	-114.646667	46.176666	Lightning
1990	0.10	A	-114.669998	46.168335	Lightning
1990	0.20	A	-114.971664	46.153332	Lightning
1990	0.10	A	-115.675003	46.113335	Mancaused
1990	0.10	A	-115.165001	46.138332	Lightning
1990	0.10	A	-114.501663	46.168335	Lightning
1990	0.10	A	-115.544998	46.113335	Mancaused
1990	0.10	A	-115.665001	46.103333	Lightning
1990	0.10	A	-115.628334	46.103333	Lightning
1990	0.10	A	-114.820000	46.143333	Lightning
1990	5.00	B	-114.708336	46.141666	Lightning
1990	0.30	B	-115.684998	46.090000	Lightning
1990	0.20	A	-115.706665	46.046665	Lightning
1990	0.10	A	-114.696663	46.096668	Lightning

Year	Acres	Size Class	Long	Lat	General Cause
1990	0.10	A	-114.510002	46.105000	Lightning
1990	0.20	A	-115.678337	46.046665	Lightning
1990	0.10	A	-114.968330	46.083332	Lightning
1990	0.10	A	-115.686668	46.041668	Lightning
1990	0.30	B	-115.666664	46.041668	Lightning
1990	2.00	B	-114.526665	46.095001	Lightning
1990	0.10	A	-115.403336	46.051666	Lightning
1990	5.00	B	-114.568336	46.091667	Lightning
1990	0.50	B	-115.419998	46.049999	Lightning
1990	0.10	A	-114.599998	46.088333	Lightning
1990	0.20	A	-114.596664	46.088333	Lightning
1990	1.00	B	-114.605003	46.086666	Lightning
1990	0.10	A	-114.566666	46.084999	Lightning
1990	0.50	B	-115.480003	46.040001	Lightning
1990	0.10	A	-115.716667	46.026669	Lightning
1990	0.50	B	-114.588333	46.083332	Lightning
1990	2.00	B	-115.671669	46.028332	Lightning
1990	0.10	A	-115.669998	46.028332	Lightning
1990	0.10	A	-115.723335	46.025002	Lightning
1990	0.10	A	-115.628334	46.025002	Lightning
1990	0.10	A	-115.591667	46.026669	Lightning
1990	0.10	A	-115.629997	46.023335	Mancaused
1990	2.00	B	-114.570000	46.073334	Lightning
1990	0.10	A	-115.461670	46.025002	Lightning
1990	0.30	B	-114.646667	46.061668	Lightning
1990	0.50	B	-115.338333	46.026669	Lightning
1990	0.20	A	-115.571663	46.011665	Lightning
1990	0.10	A	-114.610001	46.058334	Lightning
1990	0.10	A	-115.711670	46.001667	Lightning
1990	0.10	A	-115.660004	46.001667	Lightning
1990	0.20	A	-115.706665	45.998333	Lightning
1990	0.10	A	-115.633331	46.001667	Lightning
1990	0.50	B	-114.586670	46.053333	Lightning
1990	0.50	B	-115.339996	46.016666	Lightning
1990	0.10	A	-115.644997	46.000000	Lightning
1990	0.10	A	-115.705002	45.991665	Lightning
1990	0.10	A	-115.730003	45.988335	Lightning
1990	0.10	A	-114.581665	46.044998	Lightning
1990	0.10	A	-115.709999	45.986668	Lightning
1990	0.20	A	-114.638336	46.040001	Lightning
1990	0.20	A	-115.756668	45.981667	Lightning
1990	0.10	A	-115.735001	45.974998	Lightning
1990	0.20	A	-115.801666	45.970001	Lightning
1990	0.10	A	-115.336670	45.993332	Lightning
1990	0.10	A	-115.730003	45.966667	Lightning
1990	0.10	A	-115.540001	45.976665	Lightning
1990	1.10	B	-115.206665	45.993332	Lightning
1990	0.20	A	-115.751663	45.961666	Lightning
1990	0.10	A	-115.748337	45.958332	Lightning
1990	1.00	B	-114.981667	45.998333	Lightning
1990	0.20	A	-115.798332	45.955002	Lightning
1990	0.10	A	-114.570000	46.016666	Lightning
1990	0.10	A	-115.363335	45.973331	Lightning
1990	1.00	B	-115.754997	45.951668	Lightning
1990	0.10	A	-115.538330	45.963333	Lightning
1990	30.00	C	-114.660004	46.003334	Lightning
1990	0.50	B	-115.754997	45.946667	Lightning
1990	0.50	B	-115.753334	45.945000	Lightning
1990	0.10	A	-115.790001	45.941666	Lightning
1990	2.00	B	-114.495003	46.006668	Lightning
1990	0.10	A	-115.753334	45.941666	Lightning
1990	0.10	A	-115.773331	45.938332	Lightning
1990	0.20	A	-115.769997	45.933334	Lightning
1990	0.50	B	-115.996666	45.913334	Mancaused
1990	0.10	A	-115.044998	45.963333	Lightning
1990	2.00	B	-115.364998	45.945000	Lightning
1990	0.10	A	-115.786667	45.921665	Lightning
1990	0.10	A	-115.753334	45.923332	Lightning
1990	0.10	A	-115.785004	45.918335	Lightning
1990	0.30	B	-114.433334	45.983334	Lightning
1990	0.50	B	-115.843330	45.904999	Lightning
1990	0.30	B	-114.633331	45.966667	Lightning
1990	0.10	A	-115.796669	45.904999	Lightning
1990	0.10	A	-115.519997	45.919998	Lightning
1990	0.10	A	-115.303337	45.928333	Lightning

Year	Acres	Size Class	Long	Lat	General Cause
1990	0.10	A	-115.316666	45.924999	Lightning
1990	0.50	B	-115.360001	45.921665	Lightning
1990	0.10	A	-115.915001	45.888332	Mancaused
1990	0.10	A	-116.113335	45.875000	Mancaused
1990	0.10	A	-115.071663	45.924999	Lightning
1990	0.10	A	-114.949997	45.924999	Lightning
1990	0.10	A	-115.175003	45.911667	Lightning
1990	0.10	A	-115.146667	45.911667	Lightning
1990	0.10	A	-114.938332	45.921665	Lightning
1990	0.10	A	-116.123337	45.851665	Lightning
1990	0.10	A	-115.474998	45.881668	Lightning
1990	0.20	A	-114.961670	45.904999	Lightning
1990	0.30	B	-114.599998	45.916668	Lightning
1990	1.00	B	-115.738335	45.848331	Lightning
1990	0.10	A	-115.708336	45.849998	Lightning
1990	0.10	A	-115.398331	45.866665	Lightning
1990	0.10	A	-115.705002	45.845001	Lightning
1990	0.10	A	-115.006668	45.878334	Lightning
1990	0.10	A	-115.476669	45.853333	Mancaused
1990	0.10	A	-115.129997	45.866665	Lightning
1990	0.10	A	-115.665001	45.833332	Lightning
1990	0.20	A	-115.816666	45.823334	Lightning
1990	0.30	B	-114.633331	45.883335	Lightning
1990	0.10	A	-115.793335	45.820000	Lightning
1990	0.50	B	-115.739998	45.821667	Lightning
1990	0.10	A	-115.910004	45.808334	Lightning
1990	0.10	A	-115.278336	45.841667	Lightning
1990	0.50	B	-114.766670	45.866665	Lightning
1990	0.10	A	-115.699997	45.810001	Lightning
1990	1.50	B	-115.311668	45.820000	Lightning
1990	0.10	A	-115.918335	45.779999	Mancaused
1990	0.10	A	-115.000000	45.825001	Lightning
1990	0.30	B	-115.794998	45.779999	Lightning
1990	2.00	B	-114.566666	45.833332	Lightning
1990	2.00	B	-116.286667	45.738335	Mancaused
1990	0.10	A	-115.199997	45.796665	Lightning
1990	0.20	A	-115.528336	45.773335	Lightning
1990	0.20	A	-115.058334	45.794998	Lightning
1990	0.10	A	-115.595001	45.764999	Lightning
1990	0.20	A	-116.065002	45.738335	Lightning
1990	0.10	A	-116.041664	45.733334	Lightning
1990	0.10	A	-115.720001	45.748333	Lightning
1990	5.00	B	-116.331665	45.709999	Mancaused
1990	0.10	A	-115.191666	45.770000	Lightning
1990	7.00	B	-114.849998	45.783333	Lightning
1990	0.10	A	-115.001663	45.773335	Lightning
1990	0.30	B	-116.386665	45.691666	Mancaused
1990	0.10	A	-115.091667	45.756668	Lightning
1990	0.10	A	-114.699997	45.766666	Lightning
1990	0.10	A	-116.309998	45.680000	Mancaused
1990	0.10	A	-115.106667	45.743332	Lightning
1990	0.10	A	-115.376663	45.724998	Lightning
1990	0.10	A	-114.816666	45.750000	Lightning
1990	0.10	A	-115.378334	45.721668	Lightning
1990	0.10	A	-114.750000	45.750000	Lightning
1990	1.00	B	-116.336670	45.646667	Lightning
1990	0.10	A	-115.025002	45.709999	Lightning
1990	0.10	A	-115.118332	45.701668	Lightning
1990	0.20	A	-116.165001	45.643333	Lightning
1990	10.00	C	-116.160004	45.643333	Lightning
1990	0.20	A	-116.136665	45.643333	Lightning
1990	0.20	A	-116.163330	45.638332	Lightning
1990	40.00	C	-116.268333	45.630001	Mancaused
1990	2.00	B	-115.266670	45.674999	Lightning
1990	0.50	B	-116.148331	45.623333	Lightning
1990	0.50	B	-116.001663	45.631668	Lightning
1990	0.10	A	-115.033333	45.683334	Lightning
1990	3.00	B	-115.001663	45.681667	Lightning
1990	0.10	A	-116.209999	45.608334	Mancaused
1990	0.10	A	-114.949997	45.666668	Lightning
1990	0.10	A	-115.313332	45.638332	Lightning
1990	0.10	A	-115.038330	45.650002	Lightning
1990	0.10	A	-114.533333	45.666668	Lightning
1990	0.10	A	-116.211670	45.570000	Lightning
1990	0.10	A	-115.730003	45.593334	Lightning

Year	Acres	Size Class	Long	Lat	General Cause
1990	0.10	A	-115.298332	45.613335	Lightning
1990	0.10	A	-115.686668	45.588333	Lightning
1990	0.10	A	-114.599998	45.633335	Lightning
1990	250.00	D	-116.313332	45.536667	Mancaused
1990	0.20	A	-116.136665	45.544998	Lightning
1990	0.30	B	-115.970001	45.553333	Lightning
1990	4.00	B	-115.866669	45.558334	Lightning
1990	0.10	A	-116.261665	45.535000	Lightning
1990	0.10	A	-116.025002	45.546665	Lightning
1990	0.20	A	-114.650002	45.616665	Lightning
1990	0.20	A	-116.279999	45.520000	Lightning
1990	0.50	B	-115.014999	45.586666	Lightning
1990	0.20	A	-115.746666	45.541668	Lightning
1990	0.10	A	-115.636665	45.546665	Lightning
1990	0.10	A	-116.440002	45.498333	Lightning
1990	0.10	A	-115.820000	45.535000	Lightning
1990	0.10	A	-115.519997	45.544998	Lightning
1990	1.00	B	-116.230003	45.501667	Lightning
1990	0.10	A	-115.763336	45.525002	Lightning
1990	0.50	B	-115.788330	45.520000	Lightning
1990	0.10	A	-116.318336	45.488335	Mancaused
1990	0.20	A	-115.796669	45.518333	Lightning
1990	0.10	A	-115.563332	45.528332	Lightning
1990	0.10	A	-116.463333	45.468334	Mancaused
1990	0.10	A	-115.790001	45.508335	Lightning
1990	0.10	A	-115.988335	45.496666	Lightning
1990	0.10	A	-115.781670	45.506668	Lightning
1990	0.10	A	-115.691666	45.505001	Lightning
1990	3.50	B	-115.828331	45.488335	Lightning
1990	0.10	A	-115.581665	45.498333	Lightning
1990	0.10	A	-115.333336	45.509998	Lightning
1990	0.10	A	-116.121666	45.461666	Lightning
1990	0.20	A	-114.683334	45.533333	Lightning
1990	3160.00	F	-114.983330	45.516666	Mancaused
1990	0.10	A	-115.436668	45.493332	Lightning
1990	0.10	A	-115.639999	45.481667	Lightning
1990	0.20	A	-115.683334	45.478333	Lightning
1990	0.10	A	-116.246666	45.445000	Mancaused
1990	0.10	A	-116.254997	45.439999	Mancaused
1990	0.10	A	-116.281670	45.438332	Mancaused
1990	0.10	A	-115.355003	45.490002	Lightning
1990	3.00	B	-116.408333	45.428333	Mancaused
1990	0.10	A	-116.251663	45.436668	Mancaused
1990	0.20	A	-115.731667	45.463333	Lightning
1990	0.20	A	-114.966667	45.500000	Lightning
1990	1.00	B	-116.041664	45.438332	Lightning
1990	0.10	A	-115.601669	45.461666	Lightning
1990	0.50	B	-116.116669	45.431667	Lightning
1990	0.10	A	-116.464996	45.410000	Lightning
1990	0.10	A	-116.263336	45.413334	Mancaused
1990	0.10	A	-115.503334	45.418335	Lightning
1990	1.10	B	-114.800003	45.450001	Lightning
1990	0.10	A	-116.418335	45.358334	Lightning
1990	250.00	D	-116.403336	45.348331	Mancaused
1990	470.00	E	-114.849998	45.433334	Lightning
1990	0.20	A	-114.800003	45.433334	Lightning
1990	2.00	B	-114.800003	45.423332	Lightning
1990	12.00	C	-116.099941	46.359940	Lightning
1990	0.10	A	-116.115379	46.334511	Lightning
1990	0.80	B	-116.045471	46.331032	Lightning
1990	9.50	B	-116.073654	46.312702	Mancaused
1990	0.10	A	-115.982590	46.278797	Lightning
1990	2.00	B	-116.037018	46.261757	Mancaused
1990	0.10	A	-115.982048	46.257393	Lightning
1990	0.20	A	-115.977036	46.253490	Lightning
1990	0.10	A	-115.903542	46.257118	Lightning
1990	0.20	A	-115.856453	46.256996	Lightning
1990	0.10	A	-115.951065	46.246056	Lightning
1990	0.10	A	-115.830505	46.242550	Mancaused
1990	0.10	A	-115.851646	46.235134	Lightning
1990	3.00	B	-116.449776	46.188702	Mancaused
1990	0.10	A	-115.820107	46.224419	Lightning
1990	0.20	A	-116.012840	46.209038	Lightning
1990	28.00	C	-115.925224	46.206482	Mancaused
1990	0.10	A	-115.956284	46.203182	Lightning

Year	Acres	Size Class	Long	Lat	General Cause
1990	0.10	A	-115.863121	46.202587	Mancaused
1990	2.50	B	-116.021996	46.185230	Lightning
1990	0.20	A	-115.981995	46.185097	Lightning
1990	320.00	E	-116.633333	43.533333	Mancaused
1990	0.20	A	-116.062859	46.162930	Lightning
1990	0.10	A	-115.987228	46.159695	Mancaused
1990	7.50	B	-115.825897	46.162502	Lightning
1990	0.10	A	-115.925331	46.144745	Lightning
1990	0.20	A	-116.042610	46.126194	Mancaused
1990	20.00	C	-115.762428	46.133575	Mancaused
1990	3.00	B	-115.992386	46.075371	Mancaused
1990	0.10	A	-115.966530	46.057137	Lightning
1990	0.30	B	-115.992363	46.046288	Lightning
1990	18.00	C	-116.429039	46.017738	Mancaused
1990	0.30	B	-115.992233	46.042645	Lightning
1990	0.20	A	-115.997169	46.038937	Mancaused
1990	6.00	B	-115.909668	46.031742	Mancaused
1990	0.10	A	-116.528000	45.890049	Lightning
1990	0.10	A	-116.023651	45.919304	Mancaused
1990	0.10	A	-116.449791	45.861088	Lightning
1990	0.10	A	-116.340126	45.861095	Lightning
1990	35.00	C	-116.491821	45.843086	Lightning
1990	0.50	B	-116.340210	45.762772	Mancaused
1990	1.00	B	-116.340576	45.751846	Mancaused
1990	40.00	C	-116.266700	45.616700	Mancaused
1990	93.00	C	-116.200000	45.566700	Mancaused
1991	0.10	A	-114.366669	46.658333	Mancaused
1991	0.10	A	-114.541664	46.646667	Lightning
1991	0.80	B	-114.541664	46.645000	Lightning
1991	0.10	A	-114.371666	46.648335	Mancaused
1991	0.10	A	-114.541664	46.639999	Lightning
1991	0.10	A	-114.441666	46.636665	Lightning
1991	0.10	A	-114.488335	46.611668	Lightning
1991	1.50	B	-114.506668	46.601665	Lightning
1991	0.10	A	-114.961670	46.560001	Lightning
1991	0.10	A	-114.900002	46.560001	Lightning
1991	0.10	A	-114.565002	46.575001	Lightning
1991	0.20	A	-114.584999	46.571667	Lightning
1991	0.20	A	-114.763336	46.560001	Lightning
1991	15.00	C	-114.731667	46.560001	Mancaused
1991	0.10	A	-114.394997	46.568333	Lightning
1991	0.30	B	-114.521667	46.560001	Lightning
1991	0.20	A	-114.846664	46.544998	Lightning
1991	0.10	A	-114.519997	46.555000	Lightning
1991	0.10	A	-114.846664	46.538334	Lightning
1991	0.10	A	-114.698334	46.544998	Mancaused
1991	0.30	B	-114.981667	46.529999	Lightning
1991	0.20	A	-115.129997	46.516666	Lightning
1991	0.80	B	-115.016670	46.521667	Lightning
1991	0.10	A	-114.584999	46.540001	Lightning
1991	0.10	A	-114.621666	46.536667	Mancaused
1991	0.10	A	-114.836670	46.525002	Lightning
1991	0.10	A	-114.688332	46.521667	Mancaused
1991	0.10	A	-114.394997	46.523335	Lightning
1991	52.00	C	-114.658333	46.508335	Lightning
1991	0.10	A	-115.096664	46.481667	Lightning
1991	0.30	B	-115.106667	46.461666	Lightning
1991	0.10	A	-114.678337	46.478333	Lightning
1991	0.10	A	-115.470001	46.423332	Lightning
1991	0.10	A	-114.626663	46.463333	Lightning
1991	0.10	A	-114.426666	46.471668	Lightning
1991	0.10	A	-115.638336	46.410000	Lightning
1991	0.20	A	-114.521667	46.463333	Lightning
1991	0.10	A	-114.591667	46.456665	Lightning
1991	0.10	A	-115.566666	46.406666	Lightning
1991	0.10	A	-114.501663	46.456665	Lightning
1991	0.10	A	-115.558334	46.404999	Lightning
1991	0.20	A	-114.676666	46.448334	Lightning
1991	0.10	A	-114.676666	46.448334	Lightning
1991	0.10	A	-115.441666	46.408333	Lightning
1991	0.10	A	-115.675003	46.395000	Lightning
1991	0.10	A	-115.561668	46.398335	Lightning
1991	0.10	A	-115.653336	46.391666	Mancaused
1991	0.30	B	-114.699997	46.438332	Lightning
1991	0.10	A	-115.613335	46.391666	Lightning

Year	Acres	Size Class	Long	Lat	General Cause
1991	0.20	A	-114.591667	46.441666	Lightning
1991	0.10	A	-115.555000	46.386665	Lightning
1991	0.10	A	-114.648331	46.426666	Lightning
1991	0.10	A	-115.583336	46.378334	Lightning
1991	0.50	B	-114.553337	46.428333	Lightning
1991	0.30	B	-115.573334	46.376667	Lightning
1991	0.10	A	-115.568336	46.375000	Lightning
1991	0.10	A	-115.588333	46.371666	Lightning
1991	0.10	A	-115.055000	46.391666	Lightning
1991	2.00	B	-114.553337	46.413334	Lightning
1991	0.50	B	-114.678337	46.404999	Lightning
1991	117.00	D	-114.839996	46.389999	Lightning
1991	0.10	A	-114.603333	46.393333	Mancaused
1991	81.00	C	-114.511665	46.391666	Lightning
1991	0.10	A	-115.098335	46.356667	Lightning
1991	0.10	A	-114.813332	46.346668	Lightning
1991	30.00	C	-115.621666	46.301666	Mancaused
1991	0.10	A	-115.738335	46.290001	Mancaused
1991	25.00	C	-114.438332	46.348331	Lightning
1991	0.10	A	-115.588333	46.290001	Lightning
1991	0.10	A	-115.510002	46.293335	Lightning
1991	1092.00	F	-114.731667	46.331665	Lightning
1991	0.20	A	-114.648331	46.331665	Lightning
1991	0.10	A	-114.676666	46.325001	Lightning
1991	0.10	A	-115.606667	46.275002	Lightning
1991	1660.00	F	-114.438332	46.326668	Lightning
1991	0.10	A	-114.606667	46.314999	Lightning
1991	0.10	A	-114.595001	46.314999	Lightning
1991	0.20	A	-115.621666	46.263332	Lightning
1991	0.10	A	-115.318336	46.278332	Lightning
1991	0.10	A	-114.636665	46.310001	Mancaused
1991	0.10	A	-114.779999	46.303333	Lightning
1991	0.20	A	-114.916664	46.296665	Mancaused
1991	1.00	B	-114.678337	46.306667	Lightning
1991	0.50	B	-114.741669	46.303333	Lightning
1991	0.20	A	-115.606667	46.256668	Lightning
1991	820.00	E	-115.129997	46.279999	Mancaused
1991	0.10	A	-115.720001	46.246666	Lightning
1991	0.10	A	-115.733330	46.244999	Lightning
1991	0.10	A	-115.570000	46.251667	Lightning
1991	0.10	A	-114.941666	46.278332	Lightning
1991	87.00	C	-114.720001	46.288334	Lightning
1991	1.00	B	-114.648331	46.288334	Mancaused
1991	0.10	A	-115.606667	46.240002	Lightning
1991	0.10	A	-115.430000	46.243332	Lightning
1991	0.30	B	-114.816666	46.271667	Lightning
1991	35.00	C	-114.764999	46.271667	Lightning
1991	2.00	B	-114.760002	46.271667	Lightning
1991	0.20	A	-114.521667	46.281666	Lightning
1991	1.50	B	-114.678337	46.273335	Mancaused
1991	0.10	A	-114.731667	46.266666	Lightning
1991	0.50	B	-115.074997	46.241665	Lightning
1991	0.20	A	-115.678337	46.208332	Mancaused
1991	0.50	B	-115.721664	46.205002	Lightning
1991	0.10	A	-114.654999	46.244999	Lightning
1991	0.20	A	-114.761665	46.238335	Lightning
1991	0.10	A	-115.691666	46.186668	Lightning
1991	1.50	B	-115.038330	46.213333	Lightning
1991	3250.00	F	-115.160004	46.203335	Lightning
1991	0.10	A	-114.903336	46.215000	Lightning
1991	0.20	A	-115.666664	46.173332	Lightning
1991	15.00	C	-115.724998	46.166668	Mancaused
1991	2.00	B	-114.556664	46.221668	Lightning
1991	0.10	A	-115.508331	46.173332	Lightning
1991	0.10	A	-115.699997	46.153332	Mancaused
1991	0.10	A	-114.528336	46.209999	Lightning
1991	0.10	A	-114.591667	46.206665	Lightning
1991	0.10	A	-115.233330	46.174999	Lightning
1991	0.10	A	-115.175003	46.173332	Lightning
1991	0.10	A	-115.133331	46.174999	Lightning
1991	1.00	B	-115.088333	46.174999	Lightning
1991	0.10	A	-114.881668	46.174999	Lightning
1991	0.10	A	-115.488335	46.139999	Lightning
1991	2.50	B	-114.639999	46.176666	Lightning
1991	15.00	C	-114.563332	46.174999	Lightning

Year	Acres	Size Class	Long	Lat	General Cause
1991	0.20	A	-114.864998	46.156666	Lightning
1991	0.10	A	-115.160004	46.136665	Lightning
1991	0.10	A	-115.506668	46.118332	Lightning
1991	0.30	B	-114.833336	46.151669	Lightning
1991	0.20	A	-114.639999	46.154999	Lightning
1991	1072.00	F	-115.528336	46.110001	Mancaused
1991	0.10	A	-114.966667	46.136665	Lightning
1991	0.10	A	-114.938332	46.131668	Lightning
1991	0.10	A	-115.496666	46.095001	Lightning
1991	0.10	A	-114.836670	46.123333	Lightning
1991	0.10	A	-115.646667	46.080002	Lightning
1991	0.10	A	-115.656670	46.078335	Lightning
1991	0.10	A	-114.528336	46.133335	Lightning
1991	0.20	A	-115.644997	46.076668	Lightning
1991	0.20	A	-115.686668	46.060001	Lightning
1991	0.10	A	-115.589996	46.053333	Lightning
1991	0.10	A	-114.816666	46.090000	Lightning
1991	0.30	B	-115.695000	46.043335	Lightning
1991	0.20	A	-114.733330	46.091667	Lightning
1991	0.10	A	-114.785004	46.086666	Lightning
1991	0.20	A	-114.541664	46.096668	Lightning
1991	0.10	A	-114.596664	46.093334	Lightning
1991	0.10	A	-114.470001	46.098331	Lightning
1991	0.10	A	-114.691666	46.086666	Lightning
1991	10.00	C	-114.773331	46.070000	Lightning
1991	0.30	B	-114.513336	46.078335	Lightning
1991	12.00	C	-114.498337	46.076668	Lightning
1991	0.20	A	-114.750000	46.063332	Lightning
1991	0.10	A	-114.496666	46.068333	Lightning
1991	0.30	B	-114.743332	46.055000	Lightning
1991	0.10	A	-114.678337	46.056667	Lightning
1991	0.10	A	-115.568336	46.011665	Lightning
1991	0.10	A	-115.541664	46.005001	Lightning
1991	0.10	A	-115.698334	45.990002	Lightning
1991	0.20	A	-115.838333	45.966667	Mancaused
1991	0.10	A	-115.236664	45.996666	Lightning
1991	0.50	B	-114.891670	46.013332	Lightning
1991	0.10	A	-115.754997	45.968334	Lightning
1991	0.10	A	-115.754997	45.968334	Lightning
1991	0.10	A	-115.735001	45.968334	Lightning
1991	0.10	A	-115.748337	45.965000	Mancaused
1991	9.00	B	-114.769997	46.011665	Lightning
1991	0.20	A	-115.256668	45.980000	Mancaused
1991	0.10	A	-115.603333	45.961666	Mancaused
1991	0.10	A	-115.346664	45.970001	Mancaused
1991	0.10	A	-114.836670	45.994999	Lightning
1991	0.10	A	-114.599998	46.005001	Lightning
1991	0.20	A	-115.286667	45.970001	Lightning
1991	0.10	A	-115.536667	45.955002	Lightning
1991	0.30	B	-115.339996	45.963333	Lightning
1991	5.50	B	-114.671669	45.994999	Lightning
1991	0.10	A	-115.735001	45.938332	Mancaused
1991	0.10	A	-115.351669	45.953335	Lightning
1991	0.10	A	-115.288330	45.953335	Lightning
1991	0.10	A	-114.688332	45.981667	Lightning
1991	0.30	B	-114.931664	45.968334	Lightning
1991	0.10	A	-115.633331	45.924999	Mancaused
1991	0.10	A	-115.791664	45.915001	Lightning
1991	0.20	A	-115.790001	45.915001	Lightning
1991	0.10	A	-114.766670	45.966667	Lightning
1991	0.10	A	-114.633331	45.966667	Lightning
1991	0.10	A	-114.668335	45.963333	Lightning
1991	4.20	B	-115.193336	45.930000	Lightning
1991	0.10	A	-115.838333	45.895000	Lightning
1991	0.10	A	-114.650002	45.946667	Lightning
1991	0.10	A	-115.885002	45.880001	Lightning
1991	0.20	A	-115.281670	45.911667	Lightning
1991	0.30	B	-115.720001	45.880001	Mancaused
1991	0.20	A	-115.533333	45.888332	Lightning
1991	0.10	A	-115.526665	45.886665	Lightning
1991	4.00	B	-114.866669	45.916668	Lightning
1991	0.20	A	-115.823334	45.865002	Lightning
1991	0.10	A	-115.535004	45.880001	Lightning
1991	0.10	A	-115.533333	45.880001	Lightning
1991	420.00	E	-114.508331	45.930000	Lightning

Year	Acres	Size Class	Long	Lat	General Cause
1991	0.10	A	-115.550003	45.878334	Lightning
1991	0.20	A	-115.198334	45.896667	Lightning
1991	0.10	A	-116.008331	45.851665	Mancaused
1991	0.10	A	-115.253334	45.891666	Lightning
1991	0.10	A	-115.253334	45.891666	Lightning
1991	8.00	B	-114.966667	45.904999	Lightning
1991	0.10	A	-115.986664	45.843334	Lightning
1991	0.10	A	-115.404999	45.875000	Lightning
1991	0.10	A	-115.578331	45.865002	Lightning
1991	0.10	A	-116.071663	45.836666	Mancaused
1991	0.10	A	-115.500000	45.865002	Lightning
1991	135.00	D	-115.940002	45.840000	Mancaused
1991	0.10	A	-114.889999	45.895000	Lightning
1991	0.10	A	-115.445000	45.865002	Mancaused
1991	0.20	A	-115.623337	45.855000	Lightning
1991	0.10	A	-115.008331	45.886665	Lightning
1991	0.10	A	-115.000000	45.886665	Lightning
1991	0.10	A	-115.540001	45.855000	Lightning
1991	16.00	C	-114.633331	45.900002	Lightning
1991	0.10	A	-115.411667	45.860001	Lightning
1991	0.70	B	-115.473335	45.856667	Mancaused
1991	0.10	A	-114.583336	45.900002	Lightning
1991	0.10	A	-115.001663	45.880001	Lightning
1991	0.10	A	-115.566666	45.849998	Lightning
1991	0.10	A	-115.381668	45.855000	Mancaused
1991	0.10	A	-115.031670	45.866665	Lightning
1991	30.00	C	-114.500000	45.883335	Lightning
1991	0.50	B	-114.833336	45.866665	Mancaused
1991	0.10	A	-115.013336	45.856667	Lightning
1991	1500.00	F	-114.580002	45.876667	Lightning
1991	0.10	A	-115.678337	45.820000	Mancaused
1991	0.10	A	-115.864998	45.808334	Lightning
1991	0.10	A	-115.336670	45.836666	Lightning
1991	2.50	B	-114.896667	45.858334	Lightning
1991	0.30	B	-114.633331	45.866665	Lightning
1991	0.10	A	-115.016670	45.841667	Lightning
1991	0.10	A	-114.908333	45.843334	Lightning
1991	0.10	A	-115.016670	45.836666	Lightning
1991	0.10	A	-114.616669	45.849998	Lightning
1991	0.10	A	-115.023331	45.830002	Lightning
1991	0.10	A	-115.699997	45.793335	Lightning
1991	0.10	A	-115.946663	45.778332	Lightning
1991	0.20	A	-115.946663	45.778332	Lightning
1991	0.10	A	-115.691666	45.790001	Lightning
1991	0.10	A	-114.650002	45.833332	Lightning
1991	0.10	A	-115.698334	45.778332	Lightning
1991	0.10	A	-115.180000	45.805000	Lightning
1991	0.10	A	-115.199997	45.803333	Lightning
1991	0.10	A	-115.698334	45.775002	Lightning
1991	0.10	A	-115.271667	45.796665	Lightning
1991	0.50	B	-115.521667	45.783333	Lightning
1991	0.10	A	-114.866669	45.816666	Lightning
1991	0.10	A	-115.708336	45.771667	Lightning
1991	0.10	A	-115.823334	45.764999	Mancaused
1991	23.00	C	-115.153336	45.798332	Lightning
1991	0.10	A	-114.666664	45.816666	Lightning
1991	0.10	A	-115.681664	45.763332	Lightning
1991	0.10	A	-115.008331	45.798332	Lightning
1991	0.10	A	-115.008331	45.798332	Lightning
1991	0.10	A	-115.011665	45.796665	Lightning
1991	0.10	A	-115.353333	45.776669	Mancaused
1991	0.10	A	-115.228333	45.778332	Lightning
1991	0.30	B	-114.766670	45.799999	Lightning
1991	0.10	A	-115.230003	45.776669	Lightning
1991	0.20	A	-115.438332	45.764999	Lightning
1991	0.20	A	-115.926666	45.735001	Lightning
1991	0.10	A	-115.711670	45.746666	Lightning
1991	0.10	A	-115.428337	45.761665	Lightning
1991	0.20	A	-115.823334	45.738335	Lightning
1991	0.20	A	-115.820000	45.738335	Lightning
1991	0.10	A	-115.080002	45.776669	Lightning
1991	0.20	A	-115.824997	45.736668	Lightning
1991	0.10	A	-114.933334	45.783333	Lightning
1991	0.10	A	-115.220001	45.768333	Lightning
1991	0.10	A	-115.230003	45.764999	Lightning

Year	Acres	Size Class	Long	Lat	General Cause
1991	0.10	A	-115.095001	45.771667	Lightning
1991	0.10	A	-115.226669	45.763332	Lightning
1991	0.20	A	-115.906670	45.721668	Lightning
1991	0.10	A	-115.376663	45.750000	Lightning
1991	0.10	A	-115.136665	45.761665	Lightning
1991	0.10	A	-115.166664	45.758335	Lightning
1991	0.10	A	-115.156670	45.755001	Lightning
1991	0.20	A	-116.029999	45.706665	Lightning
1991	2.00	B	-114.883331	45.766666	Mancaused
1991	0.10	A	-115.680000	45.723331	Lightning
1991	0.10	A	-115.411667	45.731667	Lightning
1991	0.20	A	-114.699997	45.766666	Lightning
1991	0.20	A	-114.683334	45.766666	Lightning
1991	0.10	A	-115.199997	45.738335	Lightning
1991	0.30	B	-115.191666	45.738335	Lightning
1991	0.10	A	-115.221664	45.728333	Lightning
1991	0.10	A	-114.650002	45.750000	Lightning
1991	0.10	A	-114.916664	45.733334	Lightning
1991	0.10	A	-116.050003	45.666668	Lightning
1991	0.30	B	-114.750000	45.733334	Lightning
1991	0.10	A	-115.286667	45.706665	Mancaused
1991	0.10	A	-115.241669	45.706665	Lightning
1991	0.10	A	-115.613335	45.686668	Lightning
1991	0.50	B	-114.683334	45.733334	Lightning
1991	0.10	A	-115.419998	45.696667	Lightning
1991	0.10	A	-115.625000	45.685001	Lightning
1991	1.50	B	-115.276665	45.700001	Lightning
1991	0.10	A	-115.683334	45.676666	Lightning
1991	0.10	A	-115.103333	45.705002	Lightning
1991	0.10	A	-115.953331	45.658333	Lightning
1991	0.10	A	-115.653336	45.674999	Lightning
1991	0.10	A	-115.279999	45.688332	Lightning
1991	0.30	B	-115.258331	45.688332	Lightning
1991	0.10	A	-115.501663	45.674999	Lightning
1991	0.20	A	-116.086670	45.639999	Lightning
1991	0.10	A	-115.441666	45.674999	Lightning
1991	0.10	A	-115.218330	45.685001	Mancaused
1991	0.10	A	-116.008331	45.638332	Lightning
1991	0.10	A	-115.000000	45.689999	Lightning
1991	0.10	A	-115.173332	45.680000	Lightning
1991	0.10	A	-115.156670	45.680000	Lightning
1991	0.10	A	-115.303337	45.671665	Lightning
1991	0.30	B	-114.741669	45.698334	Lightning
1991	0.10	A	-115.150002	45.674999	Lightning
1991	0.10	A	-115.683334	45.645000	Lightning
1991	0.10	A	-114.500000	45.700001	Lightning
1991	0.10	A	-115.595001	45.638332	Lightning
1991	0.80	B	-114.591667	45.688332	Lightning
1991	0.10	A	-115.476669	45.641666	Lightning
1991	0.50	B	-115.535004	45.638332	Lightning
1991	0.10	A	-115.743332	45.623333	Lightning
1991	0.10	A	-115.605003	45.626667	Mancaused
1991	0.10	A	-115.745003	45.618332	Lightning
1991	0.10	A	-115.648331	45.619999	Lightning
1991	0.10	A	-115.636665	45.619999	Lightning
1991	0.10	A	-115.639999	45.616665	Lightning
1991	0.10	A	-115.525002	45.621666	Lightning
1991	0.20	A	-115.568336	45.618332	Lightning
1991	0.30	B	-116.370003	45.570000	Lightning
1991	0.10	A	-115.986664	45.591667	Lightning
1991	0.10	A	-116.386665	45.566666	Lightning
1991	0.10	A	-114.816666	45.650002	Lightning
1991	0.10	A	-115.636665	45.606667	Lightning
1991	0.10	A	-114.730003	45.651669	Lightning
1991	0.10	A	-116.386665	45.558334	Lightning
1991	0.10	A	-115.565002	45.603333	Lightning
1991	0.10	A	-115.760002	45.590000	Mancaused
1991	0.10	A	-115.644997	45.595001	Lightning
1991	0.30	B	-116.208336	45.558334	Lightning
1991	0.10	A	-115.596664	45.593334	Lightning
1991	75.00	C	-115.595001	45.593334	Lightning
1991	0.10	A	-114.696663	45.630001	Lightning
1991	0.10	A	-115.824997	45.566666	Lightning
1991	0.10	A	-115.925003	45.560001	Lightning
1991	0.50	B	-115.986664	45.555000	Lightning

Year	Acres	Size Class	Long	Lat	General Cause
1991	0.10	A	-115.824997	45.563332	Lightning
1991	0.10	A	-115.953331	45.555000	Lightning
1991	0.10	A	-115.391670	45.580002	Lightning
1991	0.10	A	-114.626663	45.615002	Lightning
1991	0.10	A	-115.176666	45.588333	Lightning
1991	0.10	A	-116.153336	45.533333	Lightning
1991	0.10	A	-115.279999	45.578335	Lightning
1991	0.10	A	-115.518333	45.561668	Lightning
1991	0.20	A	-114.639999	45.605000	Lightning
1991	0.10	A	-115.836670	45.540001	Lightning
1991	0.10	A	-115.035004	45.576668	Lightning
1991	0.30	B	-115.853333	45.529999	Lightning
1991	0.80	B	-115.224998	45.563332	Mancaused
1991	0.10	A	-116.208336	45.503334	Lightning
1991	0.10	A	-115.866669	45.523335	Lightning
1991	0.10	A	-115.714996	45.520000	Lightning
1991	0.30	B	-114.758331	45.566666	Lightning
1991	0.30	B	-115.318336	45.538334	Mancaused
1991	0.30	B	-114.811668	45.563332	Lightning
1991	1.10	B	-115.786667	45.509998	Lightning
1991	0.10	A	-114.841667	45.541668	Lightning
1991	7.00	B	-116.386665	45.455002	Lightning
1991	9.90	B	-116.086670	45.471668	Lightning
1991	0.10	A	-115.551666	45.500000	Lightning
1991	0.20	A	-116.461670	45.446667	Lightning
1991	0.10	A	-115.991669	45.474998	Lightning
1991	0.10	A	-115.991669	45.474998	Lightning
1991	0.10	A	-116.003334	45.473331	Lightning
1991	0.10	A	-116.003334	45.473331	Lightning
1991	0.10	A	-115.566666	45.496666	Lightning
1991	0.10	A	-114.779999	45.536667	Lightning
1991	0.10	A	-116.445000	45.443333	Mancaused
1991	0.10	A	-114.836670	45.529999	Mancaused
1991	0.10	A	-115.753334	45.481667	Lightning
1991	0.10	A	-116.133331	45.458332	Lightning
1991	0.10	A	-114.823334	45.528332	Lightning
1991	0.10	A	-115.568336	45.490002	Lightning
1991	0.10	A	-115.748337	45.480000	Lightning
1991	1.30	B	-115.658333	45.481667	Lightning
1991	0.10	A	-115.379997	45.494999	Lightning
1991	1.00	B	-115.648331	45.478333	Lightning
1991	0.10	A	-115.599998	45.466667	Lightning
1991	0.10	A	-116.088333	45.435001	Lightning
1991	1.00	B	-115.721664	45.451668	Lightning
1991	0.10	A	-115.596664	45.455002	Lightning
1991	0.10	A	-114.724998	45.498333	Mancaused
1991	0.50	B	-115.611664	45.448334	Lightning
1991	0.10	A	-115.518333	45.453335	Lightning
1991	0.10	A	-115.533333	45.448334	Lightning
1991	0.10	A	-116.474998	45.386665	Lightning
1991	0.10	A	-115.591667	45.426666	Lightning
1991	0.10	A	-115.510002	45.408333	Lightning
1991	0.10	A	-116.471664	45.351665	Lightning
1991	0.10	A	-116.470001	45.341667	Lightning
1991	0.50	B	-116.503334	45.275002	Lightning
1991	1.00	B	-116.553337	45.270000	Lightning
1991	0.10	A	-116.361664	45.275002	Lightning
1991	80.00	C	-116.143509	46.351173	Lightning
1991	0.10	A	-116.078728	46.348965	Lightning
1991	0.10	A	-115.793518	46.264378	Lightning
1991	15.00	C	-116.010826	46.250938	Mancaused
1991	0.30	B	-116.000389	46.251045	Mancaused
1991	0.50	B	-115.793526	46.257187	Mancaused
1991	0.10	A	-116.015717	46.240032	Mancaused
1991	0.10	A	-116.011665	46.215462	Mancaused
1991	0.10	A	-116.013329	46.208912	Mancaused
1991	1.00	B	-115.997063	46.177704	Mancaused
1991	1.00	B	-115.997063	46.177704	Mancaused
1991	0.10	A	-115.836456	46.173447	Lightning
1991	1.00	B	-116.002037	46.148674	Mancaused
1991	0.20	A	-115.940895	46.148487	Mancaused
1991	1.00	B	-115.857361	46.148037	Mancaused
1991	0.10	A	-115.966751	46.141190	Mancaused
1991	0.10	A	-115.966713	46.137459	Mancaused
1991	0.10	A	-116.037392	46.129902	Mancaused

Year	Acres	Size Class	Long	Lat	General Cause
1991	575.00	E	-115.941032	46.133762	Mancaused
1991	0.10	A	-115.846924	46.136898	Lightning
1991	0.10	A	-115.830986	46.111626	Mancaused
1991	0.50	B	-116.506706	46.061230	Lightning
1991	25.00	C	-115.927742	46.095455	Mancaused
1991	2.00	B	-116.574318	46.014179	Lightning
1991	0.10	A	-115.992363	46.046288	Mancaused
1991	0.10	A	-115.831345	46.053307	Lightning
1991	0.10	A	-116.267670	45.966831	Mancaused
1991	0.10	A	-116.429443	45.933735	Lightning
1991	80.00	C	-116.008240	45.940151	Mancaused
1991	0.10	A	-116.054436	45.911880	Mancaused
1991	0.10	A	-116.107445	45.868847	Lightning
1991	0.10	A	-116.147308	45.850460	Lightning
1991	0.30	B	-116.200000	45.550000	Lightning
1992	0.50	B	-114.646667	46.625000	Lightning
1992	0.10	A	-114.636665	46.625000	Lightning
1992	0.10	A	-114.375000	46.619999	Lightning
1992	0.10	A	-114.573334	46.610001	Lightning
1992	0.10	A	-114.468330	46.610001	Lightning
1992	3.00	B	-114.376663	46.610001	Mancaused
1992	0.10	A	-114.668335	46.595001	Mancaused
1992	0.10	A	-114.698334	46.581665	Lightning
1992	0.10	A	-114.919998	46.570000	Lightning
1992	0.10	A	-114.573334	46.581665	Lightning
1992	0.10	A	-114.919998	46.564999	Lightning
1992	0.10	A	-114.698334	46.575001	Lightning
1992	0.10	A	-114.751663	46.566666	Lightning
1992	0.10	A	-114.531670	46.575001	Lightning
1992	0.10	A	-114.478333	46.575001	Lightning
1992	0.10	A	-114.888336	46.551666	Lightning
1992	0.10	A	-114.698334	46.560001	Lightning
1992	0.30	B	-115.150002	46.538334	Lightning
1992	15.00	C	-114.941666	46.544998	Lightning
1992	0.10	A	-115.334999	46.518333	Lightning
1992	0.30	B	-115.098335	46.529999	Lightning
1992	0.10	A	-115.098335	46.529999	Lightning
1992	0.10	A	-115.093330	46.529999	Lightning
1992	0.10	A	-114.446663	46.560001	Lightning
1992	55.00	C	-114.625000	46.551666	Lightning
1992	0.30	B	-114.614998	46.551666	Lightning
1992	0.20	A	-114.446663	46.558334	Lightning
1992	415.00	E	-114.595001	46.551666	Lightning
1992	1.50	B	-114.595001	46.551666	Lightning
1992	0.30	B	-114.404999	46.560001	Lightning
1992	0.10	A	-114.856667	46.538334	Lightning
1992	0.10	A	-115.188332	46.520000	Lightning
1992	0.10	A	-114.636665	46.544998	Lightning
1992	0.30	B	-114.636665	46.544998	Lightning
1992	0.20	A	-114.625000	46.544998	Lightning
1992	0.30	B	-114.931664	46.529999	Lightning
1992	0.10	A	-114.690002	46.529999	Lightning
1992	0.20	A	-114.595001	46.529999	Lightning
1992	0.10	A	-114.846664	46.514999	Lightning
1992	0.10	A	-115.400002	46.486668	Lightning
1992	0.10	A	-114.425003	46.531666	Lightning
1992	0.10	A	-115.440002	46.481667	Lightning
1992	0.10	A	-115.595001	46.471668	Lightning
1992	0.10	A	-115.199997	46.491665	Lightning
1992	0.50	B	-114.521667	46.523335	Lightning
1992	2.00	B	-115.543335	46.470001	Mancaused
1992	0.10	A	-114.731667	46.508335	Lightning
1992	0.10	A	-114.750000	46.500000	Lightning
1992	0.10	A	-114.698334	46.501667	Lightning
1992	0.10	A	-115.096664	46.481667	Lightning
1992	0.10	A	-114.876663	46.491665	Lightning
1992	0.10	A	-115.491669	46.458332	Lightning
1992	0.10	A	-114.583336	46.501667	Lightning
1992	0.10	A	-115.288330	46.465000	Lightning
1992	0.10	A	-115.158333	46.470001	Lightning
1992	0.20	A	-114.565002	46.496666	Lightning
1992	0.10	A	-115.621666	46.438332	Lightning
1992	1.50	B	-115.570000	46.438332	Lightning
1992	0.10	A	-114.959999	46.468334	Mancaused
1992	0.30	B	-115.510002	46.438332	Lightning

Year	Acres	Size Class	Long	Lat	General Cause
1992	0.10	A	-115.014999	46.461666	Lightning
1992	0.50	B	-114.636665	46.478333	Lightning
1992	0.10	A	-114.584999	46.478333	Lightning
1992	0.50	B	-115.106667	46.453335	Lightning
1992	0.10	A	-115.330002	46.441666	Lightning
1992	5.00	B	-114.855003	46.463333	Lightning
1992	0.10	A	-114.930000	46.455002	Lightning
1992	0.10	A	-114.565002	46.471668	Lightning
1992	0.10	A	-115.128334	46.439999	Lightning
1992	0.10	A	-115.431664	46.421665	Lightning
1992	0.10	A	-115.551666	46.415001	Lightning
1992	0.50	B	-115.544998	46.413334	Lightning
1992	0.10	A	-115.511665	46.410000	Lightning
1992	0.10	A	-115.431664	46.413334	Lightning
1992	0.50	B	-115.481667	46.406666	Lightning
1992	0.10	A	-114.730003	46.441666	Lightning
1992	0.30	B	-114.709999	46.441666	Lightning
1992	0.30	B	-115.553337	46.398335	Lightning
1992	0.10	A	-115.448334	46.403332	Lightning
1992	0.10	A	-114.553337	46.446667	Lightning
1992	0.80	B	-115.606667	46.389999	Lightning
1992	1.50	B	-115.503334	46.395000	Lightning
1992	0.10	A	-115.433334	46.396667	Lightning
1992	0.10	A	-114.940002	46.418335	Lightning
1992	0.10	A	-115.621666	46.383335	Lightning
1992	0.10	A	-115.458336	46.391666	Lightning
1992	0.10	A	-115.446663	46.391666	Lightning
1992	0.10	A	-115.663330	46.378334	Lightning
1992	0.10	A	-114.991669	46.411667	Lightning
1992	0.50	B	-115.521667	46.381668	Lightning
1992	0.20	A	-115.198334	46.398335	Lightning
1992	0.10	A	-114.426666	46.428333	Lightning
1992	0.10	A	-115.613335	46.369999	Lightning
1992	0.10	A	-114.626663	46.418335	Lightning
1992	0.10	A	-115.576668	46.369999	Lightning
1992	0.10	A	-115.663330	46.365002	Lightning
1992	0.10	A	-115.693336	46.363335	Lightning
1992	0.10	A	-115.651665	46.363335	Lightning
1992	0.10	A	-114.438332	46.419998	Lightning
1992	0.10	A	-114.763336	46.404999	Lightning
1992	0.30	B	-114.406670	46.419998	Lightning
1992	2.00	B	-114.626663	46.406666	Lightning
1992	0.50	B	-115.366669	46.369999	Lightning
1992	0.10	A	-115.065002	46.381668	Lightning
1992	0.10	A	-114.468330	46.406666	Lightning
1992	0.10	A	-115.108330	46.375000	Lightning
1992	0.10	A	-114.731667	46.389999	Lightning
1992	0.30	B	-115.035004	46.375000	Lightning
1992	0.50	B	-115.626663	46.341667	Lightning
1992	0.10	A	-114.751663	46.383335	Lightning
1992	0.10	A	-115.364998	46.345001	Lightning
1992	0.10	A	-114.876663	46.368332	Lightning
1992	0.10	A	-114.458336	46.384998	Lightning
1992	0.10	A	-115.320000	46.343334	Lightning
1992	0.30	B	-114.614998	46.376667	Lightning
1992	0.10	A	-115.349998	46.340000	Lightning
1992	0.10	A	-114.574997	46.376667	Lightning
1992	0.20	A	-114.933334	46.356667	Lightning
1992	0.10	A	-114.458336	46.378334	Lightning
1992	0.10	A	-114.918335	46.356667	Lightning
1992	53.00	C	-114.908333	46.355000	Lightning
1992	0.10	A	-115.241669	46.334999	Lightning
1992	0.10	A	-114.678337	46.361668	Lightning
1992	0.10	A	-114.668335	46.361668	Lightning
1992	1.00	B	-114.458336	46.369999	Lightning
1992	15.00	C	-114.458336	46.369999	Lightning
1992	0.10	A	-115.616669	46.308334	Lightning
1992	10.00	C	-114.489998	46.363335	Lightning
1992	0.10	A	-115.620003	46.306667	Lightning
1992	0.10	A	-114.458336	46.363335	Lightning
1992	0.10	A	-114.816666	46.345001	Lightning
1992	0.10	A	-115.718330	46.293335	Lightning
1992	0.10	A	-115.391670	46.310001	Lightning
1992	0.10	A	-115.580002	46.296665	Lightning
1992	0.10	A	-114.959999	46.328335	Lightning

Year	Acres	Size Class	Long	Lat	General Cause
1992	172.00	D	-114.699997	46.340000	Lightning
1992	0.10	A	-114.871666	46.331665	Lightning
1992	0.10	A	-114.489998	46.348331	Lightning
1992	0.10	A	-114.849998	46.331665	Lightning
1992	0.30	B	-114.946663	46.326668	Lightning
1992	0.10	A	-115.309998	46.306667	Lightning
1992	0.10	A	-115.388336	46.298332	Lightning
1992	0.10	A	-115.529999	46.290001	Lightning
1992	0.10	A	-114.458336	46.341667	Lightning
1992	0.30	B	-114.678337	46.331665	Lightning
1992	0.10	A	-114.616669	46.333332	Lightning
1992	0.10	A	-115.510002	46.288334	Lightning
1992	0.10	A	-114.584999	46.333332	Lightning
1992	0.10	A	-114.699997	46.325001	Lightning
1992	0.10	A	-115.616669	46.278332	Lightning
1992	0.20	A	-114.535004	46.331665	Lightning
1992	110.00	D	-114.531670	46.331665	Lightning
1992	2.00	B	-114.626663	46.325001	Lightning
1992	0.10	A	-115.544998	46.273335	Lightning
1992	0.10	A	-114.668335	46.316666	Lightning
1992	2.50	B	-115.596664	46.270000	Lightning
1992	0.10	A	-114.636665	46.314999	Lightning
1992	0.10	A	-115.629997	46.263332	Lightning
1992	0.10	A	-114.690002	46.310001	Lightning
1992	0.10	A	-114.678337	46.310001	Lightning
1992	0.10	A	-114.636665	46.310001	Lightning
1992	0.10	A	-114.636665	46.310001	Lightning
1992	0.10	A	-114.595001	46.310001	Lightning
1992	0.10	A	-114.595001	46.310001	Lightning
1992	0.10	A	-115.529999	46.261665	Lightning
1992	0.10	A	-115.148331	46.279999	Lightning
1992	0.10	A	-115.591667	46.256668	Lightning
1992	0.10	A	-115.629997	46.253334	Lightning
1992	0.10	A	-114.626663	46.303333	Lightning
1992	0.10	A	-115.653336	46.251667	Lightning
1992	0.10	A	-115.636665	46.250000	Lightning
1992	0.10	A	-114.720001	46.294998	Lightning
1992	0.20	A	-115.551666	46.253334	Lightning
1992	0.10	A	-114.766670	46.288334	Lightning
1992	0.10	A	-115.653336	46.243332	Lightning
1992	0.10	A	-114.595001	46.294998	Lightning
1992	0.10	A	-114.563332	46.294998	Lightning
1992	2.00	B	-115.690002	46.236668	Lightning
1992	2.00	B	-115.695000	46.235001	Lightning
1992	0.10	A	-114.741669	46.281666	Lightning
1992	0.10	A	-114.731667	46.281666	Lightning
1992	0.10	A	-115.613335	46.236668	Lightning
1992	0.10	A	-114.543335	46.288334	Lightning
1992	1.00	B	-115.468330	46.241665	Lightning
1992	25.00	C	-114.818336	46.273335	Lightning
1992	0.10	A	-115.653336	46.230000	Lightning
1992	0.10	A	-114.813332	46.271667	Lightning
1992	0.10	A	-114.764999	46.273335	Lightning
1992	0.10	A	-114.731667	46.273335	Lightning
1992	7.00	B	-114.838333	46.268333	Lightning
1992	0.10	A	-114.709999	46.271667	Lightning
1992	0.10	A	-115.561668	46.228333	Lightning
1992	2.00	B	-115.541664	46.228333	Lightning
1992	0.10	A	-115.620003	46.223331	Lightning
1992	0.10	A	-114.760002	46.266666	Lightning
1992	0.50	B	-114.741669	46.266666	Lightning
1992	0.10	A	-115.629997	46.221668	Lightning
1992	0.10	A	-115.673332	46.218334	Lightning
1992	0.10	A	-114.699997	46.266666	Lightning
1992	0.10	A	-115.716667	46.215000	Lightning
1992	0.10	A	-114.763336	46.263332	Lightning
1992	0.10	A	-114.690002	46.266666	Lightning
1992	0.10	A	-115.036667	46.250000	Lightning
1992	0.10	A	-114.793335	46.259998	Lightning
1992	0.10	A	-115.638336	46.215000	Lightning
1992	0.10	A	-114.873337	46.250000	Lightning
1992	5.00	B	-114.928337	46.240002	Lightning
1992	0.10	A	-114.916664	46.240002	Lightning
1992	0.10	A	-114.730003	46.244999	Lightning
1992	0.10	A	-114.911667	46.235001	Lightning

Year	Acres	Size Class	Long	Lat	General Cause
1992	0.10	A	-114.696663	46.244999	Lightning
1992	0.20	A	-114.736664	46.241665	Lightning
1992	0.10	A	-114.933334	46.230000	Lightning
1992	2.00	B	-114.828331	46.230000	Lightning
1992	0.10	A	-115.641670	46.188332	Lightning
1992	0.50	B	-115.574997	46.191666	Lightning
1992	0.10	A	-114.646667	46.233334	Lightning
1992	0.10	A	-115.551666	46.188332	Lightning
1992	0.10	A	-115.705002	46.178333	Lightning
1992	0.10	A	-114.786667	46.224998	Lightning
1992	0.10	A	-114.800003	46.220001	Lightning
1992	0.10	A	-114.750000	46.221668	Lightning
1992	0.10	A	-114.811668	46.216667	Lightning
1992	0.10	A	-114.856667	46.213333	Lightning
1992	2.00	B	-114.855003	46.213333	Lightning
1992	0.10	A	-114.771667	46.216667	Lightning
1992	0.10	A	-114.654999	46.221668	Lightning
1992	0.80	B	-114.833336	46.213333	Lightning
1992	0.10	A	-114.776665	46.213333	Lightning
1992	0.10	A	-115.263336	46.186668	Lightning
1992	0.10	A	-115.680000	46.161667	Lightning
1992	5.00	B	-114.864998	46.203335	Lightning
1992	2.00	B	-114.559998	46.215000	Lightning
1992	0.10	A	-115.153336	46.186668	Lightning
1992	0.10	A	-115.251663	46.180000	Lightning
1992	0.10	A	-115.673332	46.154999	Lightning
1992	0.10	A	-115.203331	46.178333	Lightning
1992	0.10	A	-115.146667	46.178333	Lightning
1992	3.00	B	-115.743332	46.146667	Mancaused
1992	0.20	A	-115.000000	46.185001	Lightning
1992	0.10	A	-115.230003	46.171665	Lightning
1992	0.10	A	-115.750000	46.141666	Mancaused
1992	0.10	A	-115.643333	46.146667	Lightning
1992	3.00	B	-114.849998	46.186668	Lightning
1992	0.20	A	-115.046669	46.176666	Lightning
1992	4.00	B	-114.858330	46.185001	Lightning
1992	0.10	A	-115.763336	46.131668	Mancaused
1992	0.50	B	-115.195000	46.161667	Lightning
1992	0.10	A	-115.146667	46.163334	Lightning
1992	0.10	A	-115.141670	46.163334	Lightning
1992	44.00	C	-114.963333	46.171665	Lightning
1992	0.10	A	-115.201668	46.158333	Lightning
1992	0.10	A	-115.050003	46.161667	Lightning
1992	0.10	A	-115.141670	46.154999	Lightning
1992	0.10	A	-114.661667	46.176666	Lightning
1992	1.00	B	-114.974998	46.161667	Lightning
1992	0.10	A	-115.601669	46.125000	Lightning
1992	0.10	A	-114.808334	46.163334	Lightning
1992	0.10	A	-114.834999	46.161667	Lightning
1992	0.80	B	-114.919998	46.153332	Lightning
1992	7.00	B	-114.864998	46.153332	Lightning
1992	0.10	A	-114.764999	46.151669	Lightning
1992	1.00	B	-114.959999	46.139999	Lightning
1992	0.10	A	-115.633331	46.103333	Lightning
1992	10.00	C	-115.556664	46.103333	Mancaused
1992	45.00	C	-115.003334	46.125000	Lightning
1992	0.10	A	-115.708336	46.084999	Lightning
1992	0.50	B	-114.900002	46.126667	Lightning
1992	0.10	A	-114.881668	46.126667	Lightning
1992	0.10	A	-115.543335	46.090000	Mancaused
1992	0.50	B	-115.651665	46.081665	Lightning
1992	0.10	A	-115.063332	46.108334	Lightning
1992	12.00	C	-115.425003	46.086666	Lightning
1992	110.00	D	-115.379997	46.084999	Lightning
1992	15.00	C	-115.125000	46.096668	Lightning
1992	201.00	D	-115.379997	46.083332	Lightning
1992	2.00	B	-115.443336	46.076668	Lightning
1992	0.50	B	-115.626663	46.064999	Lightning
1992	3.00	B	-114.934998	46.099998	Lightning
1992	0.10	A	-115.546669	46.066666	Mancaused
1992	4.00	B	-115.446663	46.071667	Lightning
1992	0.10	A	-114.668335	46.110001	Lightning
1992	105.00	D	-115.440002	46.070000	Lightning
1992	0.10	A	-114.680000	46.101665	Lightning
1992	0.20	A	-115.508331	46.058334	Lightning

Year	Acres	Size Class	Long	Lat	General Cause
1992	5.00	B	-115.419998	46.060001	Lightning
1992	0.10	A	-115.019997	46.080002	Lightning
1992	0.20	A	-115.566666	46.051666	Lightning
1992	0.10	A	-115.014999	46.080002	Lightning
1992	0.20	A	-115.209999	46.068333	Lightning
1992	3.00	B	-114.846664	46.081665	Lightning
1992	0.60	B	-114.750000	46.084999	Lightning
1992	0.30	B	-115.271667	46.058334	Lightning
1992	0.10	A	-115.636665	46.038334	Lightning
1992	0.10	A	-114.761665	46.081665	Lightning
1992	0.10	A	-114.823334	46.073334	Lightning
1992	0.10	A	-114.820000	46.071667	Lightning
1992	0.10	A	-115.558334	46.031666	Mancaused
1992	0.10	A	-115.748337	46.020000	Lightning
1992	0.10	A	-115.748337	46.020000	Lightning
1992	0.20	A	-115.341667	46.041668	Lightning
1992	0.10	A	-115.404999	46.038334	Lightning
1992	0.10	A	-114.658333	46.073334	Lightning
1992	0.10	A	-114.821663	46.064999	Lightning
1992	5.00	B	-115.320000	46.040001	Lightning
1992	1.00	B	-115.379997	46.036667	Lightning
1992	14.00	C	-114.891670	46.058334	Lightning
1992	0.10	A	-115.620003	46.018333	Lightning
1992	0.10	A	-114.781670	46.060001	Lightning
1992	1.00	B	-115.378334	46.029999	Lightning
1992	0.20	A	-115.391670	46.028332	Lightning
1992	0.10	A	-115.095001	46.043335	Lightning
1992	0.20	A	-115.318336	46.028332	Lightning
1992	0.10	A	-115.434998	46.021667	Lightning
1992	0.20	A	-115.421669	46.021667	Lightning
1992	0.20	A	-115.811668	45.998333	Lightning
1992	281.00	D	-115.375000	46.021667	Lightning
1992	2.00	B	-115.936668	45.990002	Lightning
1992	0.10	A	-114.603333	46.058334	Lightning
1992	3.00	B	-115.415001	46.018333	Lightning
1992	1.00	B	-115.394997	46.016666	Lightning
1992	0.20	A	-115.846664	45.991665	Lightning
1992	0.20	A	-115.608330	46.003334	Lightning
1992	0.20	A	-115.695000	45.990002	Lightning
1992	8.00	B	-114.888336	46.028332	Lightning
1992	0.50	B	-115.583336	45.990002	Lightning
1992	0.50	B	-115.438332	45.996666	Lightning
1992	25.00	C	-115.946663	45.968334	Lightning
1992	0.10	A	-114.668335	46.029999	Lightning
1992	0.20	A	-115.735001	45.974998	Lightning
1992	0.10	A	-114.678337	46.025002	Lightning
1992	0.20	A	-115.815002	45.966667	Lightning
1992	10.00	C	-115.263336	45.994999	Lightning
1992	0.20	A	-115.845001	45.963333	Lightning
1992	0.20	A	-115.735001	45.968334	Lightning
1992	0.20	A	-115.830002	45.961666	Lightning
1992	0.10	A	-115.708336	45.968334	Lightning
1992	0.10	A	-115.139999	45.996666	Lightning
1992	0.10	A	-115.690002	45.965000	Lightning
1992	1.00	B	-115.726669	45.961666	Lightning
1992	0.20	A	-115.121666	45.991665	Lightning
1992	0.50	B	-115.256668	45.980000	Lightning
1992	0.10	A	-114.746666	46.005001	Lightning
1992	0.20	A	-115.808334	45.948334	Lightning
1992	0.10	A	-115.821663	45.945000	Lightning
1992	0.10	A	-115.154999	45.980000	Lightning
1992	0.10	A	-115.379997	45.968334	Lightning
1992	0.50	B	-114.796669	45.996666	Lightning
1992	0.50	B	-115.873337	45.939999	Lightning
1992	0.10	A	-115.383331	45.966667	Lightning
1992	0.20	A	-115.366669	45.966667	Lightning
1992	0.10	A	-115.521667	45.951668	Lightning
1992	0.10	A	-115.669998	45.943333	Lightning
1992	0.10	A	-114.673332	45.990002	Lightning
1992	0.20	A	-115.261665	45.959999	Lightning
1992	0.30	B	-114.718330	45.983334	Lightning
1992	0.80	B	-114.879997	45.974998	Lightning
1992	0.50	B	-115.995003	45.915001	Lightning
1992	0.10	A	-115.491669	45.936668	Lightning
1992	0.10	A	-114.723335	45.974998	Lightning

Year	Acres	Size Class	Long	Lat	General Cause
1992	0.10	A	-115.963333	45.910000	Mancaused
1992	40.00	C	-114.513336	45.971668	Lightning
1992	9.00	B	-114.903336	45.953335	Lightning
1992	0.10	A	-115.363335	45.930000	Lightning
1992	0.20	A	-115.851669	45.901669	Lightning
1992	0.10	A	-115.601669	45.911667	Lightning
1992	0.20	A	-115.864998	45.895000	Lightning
1992	1.00	B	-114.668335	45.955002	Lightning
1992	3.00	B	-114.589996	45.958332	Lightning
1992	0.10	A	-114.921669	45.941666	Lightning
1992	5.00	B	-114.668335	45.953335	Lightning
1992	0.30	B	-115.273331	45.921665	Lightning
1992	0.10	A	-115.875000	45.888332	Lightning
1992	0.10	A	-115.478333	45.908333	Lightning
1992	0.10	A	-116.019997	45.876667	Mancaused
1992	0.20	A	-115.785004	45.889999	Lightning
1992	0.80	B	-115.838333	45.886665	Lightning
1992	0.10	A	-114.691666	45.938332	Lightning
1992	1.00	B	-115.254997	45.906666	Lightning
1992	0.10	A	-114.646667	45.935001	Lightning
1992	2.00	B	-114.838333	45.924999	Mancaused
1992	0.30	B	-114.428337	45.943333	Lightning
1992	0.80	B	-114.876663	45.919998	Lightning
1992	15.00	C	-114.936668	45.915001	Lightning
1992	0.10	A	-115.641670	45.878334	Lightning
1992	0.10	A	-115.220001	45.900002	Lightning
1992	0.30	B	-114.598335	45.919998	Lightning
1992	0.10	A	-115.911667	45.851665	Lightning
1992	0.10	A	-116.106667	45.840000	Lightning
1992	0.10	A	-114.523331	45.919998	Lightning
1992	0.30	B	-114.470001	45.921665	Lightning
1992	0.10	A	-115.183334	45.886665	Lightning
1992	1.00	B	-114.438332	45.921665	Lightning
1992	2.00	B	-114.438332	45.921665	Lightning
1992	0.10	A	-114.963333	45.896667	Lightning
1992	0.10	A	-114.566666	45.913334	Lightning
1992	0.50	B	-114.705002	45.906666	Lightning
1992	1.00	B	-114.503334	45.913334	Lightning
1992	1.00	B	-114.503334	45.906666	Lightning
1992	5.00	B	-114.416664	45.906666	Lightning
1992	20.00	C	-114.555000	45.900002	Lightning
1992	0.50	B	-114.523331	45.900002	Lightning
1992	2.00	B	-114.739998	45.883335	Lightning
1992	0.80	B	-116.014999	45.808334	Lightning
1992	0.10	A	-114.816666	45.871666	Lightning
1992	0.10	A	-115.720001	45.821667	Lightning
1992	0.10	A	-114.936668	45.860001	Lightning
1992	12.00	C	-114.805000	45.861668	Lightning
1992	0.10	A	-115.708336	45.810001	Lightning
1992	0.30	B	-114.790001	45.853333	Lightning
1992	0.10	A	-115.091667	45.836666	Lightning
1992	0.30	B	-114.805000	45.848331	Lightning
1992	0.10	A	-114.613335	45.855000	Lightning
1992	0.20	A	-114.958336	45.836666	Lightning
1992	0.10	A	-114.691666	45.848331	Lightning
1992	0.10	A	-114.456665	45.855000	Lightning
1992	0.10	A	-114.986664	45.830002	Lightning
1992	0.20	A	-115.236664	45.816666	Lightning
1992	2.00	B	-114.623337	45.840000	Lightning
1992	0.20	A	-115.199997	45.811668	Lightning
1992	0.10	A	-115.111664	45.808334	Lightning
1992	0.10	A	-115.171669	45.805000	Lightning
1992	0.10	A	-115.123337	45.805000	Lightning
1992	0.80	B	-115.936668	45.758335	Lightning
1992	0.20	A	-114.709999	45.821667	Lightning
1992	0.10	A	-115.309998	45.786667	Mancaused
1992	5.00	B	-115.800003	45.759998	Lightning
1992	0.10	A	-115.103333	45.796665	Lightning
1992	60.00	C	-114.723335	45.811668	Lightning
1992	0.10	A	-115.093330	45.793335	Lightning
1992	1.00	B	-114.823334	45.803333	Lightning
1992	0.10	A	-115.330002	45.775002	Lightning
1992	50.00	C	-114.855003	45.790001	Lightning
1992	0.10	A	-115.508331	45.756668	Lightning
1992	0.50	B	-115.716667	45.743332	Lightning

Year	Acres	Size Class	Long	Lat	General Cause
1992	0.30	B	-114.841667	45.783333	Lightning
1992	1.00	B	-115.353333	45.755001	Lightning
1992	3.00	B	-116.309998	45.696667	Mancaused
1992	9.00	B	-116.241669	45.698334	Lightning
1992	0.10	A	-115.833336	45.721668	Lightning
1992	0.10	A	-115.066666	45.753334	Lightning
1992	0.10	A	-115.713333	45.718334	Lightning
1992	0.10	A	-115.196663	45.741665	Lightning
1992	0.80	B	-116.233330	45.680000	Lightning
1992	1.00	B	-116.321663	45.668335	Lightning
1992	0.10	A	-116.316666	45.663334	Lightning
1992	0.10	A	-115.131668	45.726665	Lightning
1992	0.10	A	-115.364998	45.713333	Mancaused
1992	0.10	A	-115.364998	45.713333	Mancaused
1992	0.20	A	-116.303337	45.650002	Lightning
1992	0.10	A	-116.324997	45.638332	Lightning
1992	0.10	A	-114.868332	45.711666	Lightning
1992	0.30	B	-116.003334	45.650002	Mancaused
1992	0.10	A	-114.806664	45.709999	Lightning
1992	0.10	A	-114.778336	45.709999	Lightning
1992	0.50	B	-114.816666	45.705002	Lightning
1992	0.10	A	-115.254997	45.680000	Lightning
1992	0.10	A	-114.833336	45.700001	Lightning
1992	4.00	B	-115.146667	45.681667	Lightning
1992	0.30	B	-114.741669	45.700001	Lightning
1992	0.10	A	-116.098335	45.626667	Lightning
1992	7.00	B	-114.816666	45.688332	Lightning
1992	100.00	D	-114.891670	45.681667	Lightning
1992	0.20	A	-114.623337	45.688332	Lightning
1992	0.20	A	-115.599998	45.634998	Lightning
1992	0.10	A	-114.785004	45.673332	Lightning
1992	0.10	A	-114.766670	45.666668	Mancaused
1992	0.10	A	-115.233330	45.641666	Lightning
1992	1.00	B	-114.753334	45.654999	Lightning
1992	0.10	A	-114.720001	45.653332	Lightning
1992	0.10	A	-115.368332	45.619999	Lightning
1992	0.10	A	-115.896667	45.583332	Lightning
1992	0.10	A	-116.139999	45.563332	Lightning
1992	0.10	A	-115.666664	45.590000	Lightning
1992	0.10	A	-116.161667	45.558334	Lightning
1992	0.10	A	-115.205002	45.610001	Lightning
1992	0.10	A	-116.393333	45.533333	Lightning
1992	0.10	A	-115.211670	45.599998	Lightning
1992	0.10	A	-116.488335	45.518333	Lightning
1992	0.10	A	-115.373337	45.581665	Lightning
1992	0.10	A	-116.381668	45.520000	Lightning
1992	0.10	A	-116.156670	45.533333	Mancaused
1992	0.10	A	-116.111664	45.533333	Lightning
1992	0.10	A	-115.949997	45.540001	Lightning
1992	0.10	A	-116.268333	45.514999	Lightning
1992	0.10	A	-116.139999	45.521667	Lightning
1992	0.20	A	-116.125000	45.520000	Mancaused
1992	0.10	A	-116.086670	45.516666	Lightning
1992	0.10	A	-115.894997	45.525002	Lightning
1992	0.10	A	-116.183334	45.505001	Lightning
1992	0.10	A	-115.900002	45.521667	Lightning
1992	0.10	A	-116.181664	45.505001	Lightning
1992	0.10	A	-116.199997	45.503334	Lightning
1992	0.10	A	-115.386665	45.544998	Lightning
1992	0.10	A	-115.858330	45.516666	Lightning
1992	0.10	A	-115.928337	45.511665	Lightning
1992	0.10	A	-115.686668	45.525002	Mancaused
1992	0.10	A	-116.263336	45.490002	Lightning
1992	0.10	A	-115.746666	45.518333	Lightning
1992	13925.00	G	-115.816666	45.513332	Lightning
1992	0.10	A	-115.806664	45.513332	Lightning
1992	99.00	C	-115.581665	45.523335	Lightning
1992	0.50	B	-115.348335	45.529999	Lightning
1992	0.10	A	-115.403336	45.526669	Lightning
1992	0.10	A	-115.959999	45.493332	Lightning
1992	0.10	A	-115.529999	45.516666	Lightning
1992	0.10	A	-115.973335	45.491665	Lightning
1992	0.10	A	-115.521667	45.516666	Lightning
1992	3.00	B	-115.596664	45.505001	Lightning
1992	0.10	A	-115.988335	45.481667	Lightning

Year	Acres	Size Class	Long	Lat	General Cause
1992	0.10	A	-116.050003	45.471668	Lightning
1992	0.20	A	-116.071663	45.470001	Lightning
1992	0.10	A	-115.351669	45.509998	Lightning
1992	0.20	A	-115.745003	45.483334	Lightning
1992	0.10	A	-116.011665	45.466667	Lightning
1992	0.10	A	-115.558334	45.491665	Lightning
1992	0.10	A	-115.521667	45.493332	Mancaused
1992	40.00	C	-115.879997	45.466667	Lightning
1992	23654.00	G	-115.635002	45.478333	Lightning
1992	0.10	A	-115.500000	45.480000	Lightning
1992	99.00	C	-115.658333	45.470001	Lightning
1992	0.10	A	-116.083336	45.443333	Lightning
1992	0.10	A	-115.666664	45.461666	Lightning
1992	6080.00	G	-115.988335	45.441666	Lightning
1992	0.50	B	-115.983330	45.441666	Lightning
1992	0.80	B	-115.563332	45.465000	Lightning
1992	0.20	A	-115.519997	45.465000	Lightning
1992	0.10	A	-116.019997	45.436668	Lightning
1992	40.00	C	-116.125000	45.424999	Mancaused
1992	0.10	A	-116.221664	45.416668	Lightning
1992	0.10	A	-116.019997	45.428333	Lightning
1992	0.10	A	-115.581665	45.448334	Lightning
1992	0.10	A	-116.474998	45.380001	Lightning
1992	0.40	B	-116.461670	45.331665	Lightning
1992	0.10	A	-116.385002	45.288334	Lightning
1992	0.10	A	-116.385002	45.286667	Lightning
1992	1.00	B	-116.146477	46.359871	Lightning
1992	918.00	E	-116.107376	46.361744	Lightning
1992	2.50	B	-116.125648	46.348972	Lightning
1992	1.00	B	-116.094322	46.341743	Lightning
1992	0.10	A	-116.031853	46.320210	Lightning
1992	3.00	B	-116.026459	46.294559	Lightning
1992	0.10	A	-116.016022	46.287231	Mancaused
1992	0.00	A	-116.666666	43.383333	Mancaused
1992	0.50	B	-116.086044	46.269203	Lightning
1992	0.30	B	-115.938034	46.276939	Lightning
1992	0.10	A	-116.052650	46.268875	Lightning
1992	0.20	A	-116.062523	46.262619	Lightning
1992	2.00	B	-116.062523	46.262619	Lightning
1992	0.20	A	-115.825111	46.249977	Mancaused
1992	0.10	A	-116.089119	46.203423	Lightning
1992	0.10	A	-116.052399	46.203388	Lightning
1992	0.10	A	-116.036873	46.203564	Lightning
1992	0.20	A	-115.925224	46.202862	Mancaused
1992	0.50	B	-115.868172	46.184437	Lightning
1992	0.20	A	-115.789116	46.184124	Lightning
1992	0.10	A	-116.001999	46.155991	Mancaused
1992	0.30	B	-116.006767	46.148617	Lightning
1992	4.00	B	-116.125740	46.133694	Mancaused
1992	0.10	A	-115.883644	46.144512	Mancaused
1992	410.00	E	-115.788567	46.133339	Mancaused
1992	0.10	A	-115.788567	46.133339	Mancaused
1992	1.00	B	-115.987175	46.115547	Lightning
1992	0.10	A	-115.783150	46.125942	Mancaused
1992	85.00	C	-115.914619	46.097324	Mancaused
1992	2.00	B	-115.909409	46.097324	Mancaused
1992	3.00	B	-115.930336	46.089989	Lightning
1992	0.20	A	-116.141098	46.068439	Lightning
1992	0.20	A	-116.621231	46.032459	Lightning
1992	3.00	B	-115.862885	46.060764	Lightning
1992	0.10	A	-115.971054	45.998589	Lightning
1992	13.00	C	-116.491432	45.962795	Lightning
1992	0.50	B	-115.940613	45.991322	Lightning
1992	25.00	C	-115.930336	45.980503	Lightning
1992	0.10	A	-115.961281	45.962551	Mancaused
1992	0.10	A	-116.501854	45.872032	Lightning
1992	0.20	A	-116.137314	45.886562	Lightning
1992	5.00	B	-116.744225	45.835590	Lightning
1992	0.10	A	-116.137146	45.861423	Lightning
1992	150.00	D	-116.317024	45.822857	Lightning
1992	0.10	A	-116.366211	45.773621	Lightning
1992	2.00	B	-116.218475	45.739311	Lightning
1992	0.10	A	-114.678337	46.544998	Lightning
1993	0.10	A	-114.558334	46.546665	Lightning
1993	0.10	A	-114.676666	46.540001	Mancaused

Year	Acres	Size Class	Long	Lat	General Cause
1993	0.10	A	-114.788330	46.516666	Lightning
1993	0.10	A	-114.876663	46.509998	Lightning
1993	0.10	A	-114.688332	46.516666	Mancaused
1993	0.10	A	-114.866669	46.501667	Mancaused
1993	0.10	A	-114.678337	46.491665	Lightning
1993	15.00	C	-114.636665	46.493332	Mancaused
1993	0.10	A	-115.146667	46.459999	Mancaused
1993	0.10	A	-115.641670	46.419998	Lightning
1993	0.10	A	-115.641670	46.419998	Lightning
1993	0.10	A	-115.641670	46.419998	Lightning
1993	0.10	A	-115.723335	46.371666	Lightning
1993	0.10	A	-115.723335	46.351665	Lightning
1993	0.10	A	-115.626663	46.271667	Lightning
1993	0.10	A	-114.591667	46.308334	Lightning
1993	0.10	A	-115.568336	46.233334	Lightning
1993	0.10	A	-115.508331	46.163334	Lightning
1993	0.20	A	-115.706665	46.111668	Lightning
1993	0.20	A	-115.611664	46.076668	Lightning
1993	0.10	A	-115.678337	46.060001	Lightning
1993	0.10	A	-115.621666	46.040001	Lightning
1993	0.10	A	-115.558334	46.041668	Lightning
1993	0.10	A	-115.410004	46.046665	Lightning
1993	0.10	A	-115.300003	46.049999	Lightning
1993	0.10	A	-115.410004	46.029999	Lightning
1993	0.10	A	-115.413330	46.028332	Lightning
1993	0.10	A	-115.391670	46.025002	Lightning
1993	0.10	A	-115.333336	46.023335	Lightning
1993	0.10	A	-115.796669	45.996666	Lightning
1993	0.10	A	-115.251663	46.021667	Lightning
1993	0.10	A	-115.375000	46.009998	Lightning
1993	0.10	A	-115.735001	45.983334	Lightning
1993	0.10	A	-115.400002	46.000000	Lightning
1993	0.10	A	-115.376663	46.000000	Lightning
1993	0.10	A	-115.361664	46.000000	Lightning
1993	0.10	A	-115.853333	45.968334	Lightning
1993	0.10	A	-115.851669	45.963333	Lightning
1993	0.10	A	-115.353333	45.988335	Lightning
1993	0.10	A	-115.718330	45.968334	Lightning
1993	0.10	A	-115.853333	45.959999	Lightning
1993	0.10	A	-115.701668	45.965000	Lightning
1993	0.10	A	-115.946663	45.941666	Lightning
1993	0.10	A	-115.786667	45.933334	Lightning
1993	0.10	A	-114.839996	45.968334	Lightning
1993	0.10	A	-115.711670	45.918335	Lightning
1993	0.10	A	-115.358330	45.911667	Mancaused
1993	0.10	A	-115.523331	45.895000	Lightning
1993	0.10	A	-115.230003	45.903332	Lightning
1993	0.10	A	-114.926666	45.913334	Lightning
1993	0.10	A	-115.578331	45.873333	Lightning
1993	0.20	A	-115.521667	45.873333	Lightning
1993	0.10	A	-115.443336	45.876667	Lightning
1993	0.10	A	-115.099998	45.891666	Lightning
1993	0.10	A	-114.845001	45.898335	Lightning
1993	0.20	A	-116.120003	45.820000	Lightning
1993	0.50	B	-116.008331	45.808334	Lightning
1993	0.10	A	-115.555000	45.813332	Lightning
1993	0.10	A	-115.016670	45.834999	Lightning
1993	0.10	A	-114.973335	45.836666	Lightning
1993	0.10	A	-114.735001	45.840000	Lightning
1993	0.10	A	-114.993332	45.825001	Lightning
1993	0.20	A	-115.826668	45.750000	Lightning
1993	50.00	C	-114.838333	45.746666	Lightning
1993	10.00	C	-114.816666	45.746666	Lightning
1993	0.10	A	-116.318336	45.663334	Lightning
1993	0.10	A	-115.279999	45.708332	Mancaused
1993	388.00	E	-114.860001	45.724998	Lightning
1993	0.10	A	-114.793335	45.716667	Lightning
1993	0.10	A	-115.343330	45.653332	Mancaused
1993	0.10	A	-115.690002	45.618332	Mancaused
1993	4.00	B	-116.305000	45.558334	Mancaused
1993	0.10	A	-115.385002	45.586666	Mancaused
1993	0.10	A	-115.415001	45.576668	Lightning
1993	0.10	A	-115.966667	45.533333	Lightning
1993	0.10	A	-115.908333	45.508335	Lightning
1993	0.10	A	-116.253334	45.486668	Lightning

Year	Acres	Size Class	Long	Lat	General Cause
1993	0.10	A	-116.003334	45.486668	Mancaused
1993	0.10	A	-114.858330	45.531666	Lightning
1993	0.50	B	-116.254997	45.453335	Lightning
1993	0.10	A	-116.428337	45.424999	Lightning
1993	0.10	A	-116.419998	45.404999	Lightning
1993	0.10	A	-116.486664	45.333332	Lightning
1993	0.10	A	-116.483330	45.270000	Lightning
1993	25.00	C	-115.992538	46.264397	Mancaused
1993	0.40	B	-115.961479	46.260555	Mancaused
1993	0.20	A	-116.013039	46.209064	Mancaused
1993	3.00	B	-115.836235	46.217060	Mancaused
1993	0.10	A	-115.982178	46.156059	Mancaused
1993	0.20	A	-115.966782	46.156017	Mancaused
1993	0.10	A	-115.883644	46.144512	Lightning
1993	0.10	A	-115.971825	46.137478	Mancaused
1993	0.10	A	-115.841652	46.144283	Mancaused
1993	0.10	A	-116.428864	46.101215	Mancaused
1993	0.50	B	-115.783089	46.122227	Mancaused
1993	0.10	A	-116.616455	45.992416	Lightning
1993	0.10	A	-116.600685	45.922642	Lightning
1993	0.10	A	-116.398430	45.896748	Lightning
1993	0.10	A	-116.199966	45.850639	Mancaused
1994	0.10	A	-114.538330	46.645000	Lightning
1994	0.30	B	-114.636665	46.626667	Lightning
1994	0.10	A	-114.533333	46.630001	Lightning
1994	0.10	A	-114.629997	46.615002	Lightning
1994	0.10	A	-114.669998	46.608334	Lightning
1994	0.20	A	-114.526665	46.610001	Lightning
1994	0.10	A	-114.709999	46.595001	Lightning
1994	0.10	A	-114.426666	46.605000	Lightning
1994	0.10	A	-114.536667	46.598331	Lightning
1994	0.50	B	-114.363335	46.596668	Lightning
1994	0.10	A	-114.345001	46.593334	Lightning
1994	0.10	A	-114.446663	46.588333	Lightning
1994	0.10	A	-114.451668	46.578335	Lightning
1994	0.10	A	-114.458336	46.575001	Lightning
1994	1.00	B	-114.733330	46.558334	Lightning
1994	0.10	A	-114.625000	46.558334	Mancaused
1994	736.00	E	-114.396667	46.563332	Lightning
1994	0.30	B	-115.013336	46.535000	Lightning
1994	0.10	A	-115.040001	46.533333	Lightning
1994	0.10	A	-115.095001	46.529999	Lightning
1994	0.10	A	-114.986664	46.535000	Mancaused
1994	0.30	B	-114.426666	46.558334	Lightning
1994	0.20	A	-114.440002	46.556667	Lightning
1994	489.00	E	-114.696663	46.540001	Mancaused
1994	0.10	A	-115.488335	46.494999	Lightning
1994	0.10	A	-115.309998	46.503334	Mancaused
1994	0.10	A	-114.364998	46.541668	Lightning
1994	0.10	A	-114.588333	46.520000	Lightning
1994	0.10	A	-115.106667	46.494999	Lightning
1994	0.10	A	-115.401665	46.480000	Lightning
1994	0.10	A	-115.421669	46.474998	Lightning
1994	0.10	A	-115.071663	46.490002	Lightning
1994	0.80	B	-115.099998	46.486668	Lightning
1994	0.10	A	-114.991669	46.491665	Lightning
1994	0.50	B	-114.620003	46.505001	Lightning
1994	0.10	A	-114.889999	46.491665	Lightning
1994	0.10	A	-115.618332	46.453335	Lightning
1994	0.10	A	-114.434998	46.508335	Lightning
1994	0.20	A	-114.654999	46.498333	Lightning
1994	0.30	B	-115.381668	46.453335	Lightning
1994	0.10	A	-114.503334	46.494999	Lightning
1994	0.10	A	-114.949997	46.473331	Mancaused
1994	0.10	A	-115.016670	46.468334	Lightning
1994	8.00	B	-114.948334	46.470001	Lightning
1994	1.00	B	-114.643333	46.483334	Lightning
1994	0.10	A	-115.193336	46.456665	Lightning
1994	0.30	B	-114.589996	46.483334	Lightning
1994	0.10	A	-115.193336	46.453335	Lightning
1994	0.10	A	-114.873337	46.468334	Lightning
1994	10.00	C	-114.970001	46.463333	Lightning
1994	0.20	A	-114.896667	46.465000	Lightning
1994	0.10	A	-114.500000	46.480000	Lightning
1994	1.00	B	-115.201668	46.445000	Lightning

Year	Acres	Size Class	Long	Lat	General Cause
1994	0.60	B	-114.893333	46.458332	Lightning
1994	0.10	A	-115.550003	46.421665	Lightning
1994	0.20	A	-114.696663	46.463333	Lightning
1994	0.10	A	-115.431664	46.424999	Mancaused
1994	0.10	A	-115.543335	46.418335	Lightning
1994	8212.00	G	-114.953331	46.446667	Lightning
1994	0.10	A	-114.901665	46.448334	Lightning
1994	2.00	B	-114.900002	46.448334	Lightning
1994	25.00	C	-114.931664	46.446667	Lightning
1994	64.00	C	-114.936668	46.445000	Lightning
1994	7.00	B	-114.885002	46.446667	Lightning
1994	2.50	B	-115.546669	46.411667	Lightning
1994	0.20	A	-114.896667	46.441666	Lightning
1994	0.10	A	-114.896667	46.441666	Lightning
1994	0.20	A	-114.928337	46.439999	Lightning
1994	0.20	A	-115.120003	46.428333	Mancaused
1994	0.10	A	-115.625000	46.401669	Lightning
1994	0.10	A	-115.618332	46.401669	Lightning
1994	0.10	A	-115.001663	46.431667	Lightning
1994	0.10	A	-115.351669	46.411667	Lightning
1994	0.10	A	-115.628334	46.389999	Lightning
1994	0.10	A	-114.921669	46.424999	Lightning
1994	0.10	A	-114.921669	46.424999	Lightning
1994	0.10	A	-115.026665	46.418335	Lightning
1994	3078.00	F	-114.500000	46.436668	Lightning
1994	0.80	B	-115.525002	46.384998	Lightning
1994	0.10	A	-114.521667	46.428333	Lightning
1994	0.10	A	-115.541664	46.376667	Lightning
1994	0.10	A	-115.623337	46.371666	Lightning
1994	0.10	A	-115.586670	46.373333	Lightning
1994	0.20	A	-115.043335	46.398335	Lightning
1994	0.10	A	-115.041664	46.398335	Lightning
1994	0.10	A	-115.541664	46.371666	Lightning
1994	0.10	A	-115.538330	46.368332	Lightning
1994	0.10	A	-115.568336	46.363335	Lightning
1994	0.30	B	-115.035004	46.388332	Lightning
1994	0.10	A	-115.603333	46.358334	Lightning
1994	0.50	B	-115.588333	46.358334	Lightning
1994	23.00	C	-115.008331	46.381668	Lightning
1994	3.00	B	-115.129997	46.375000	Lightning
1994	0.10	A	-115.073334	46.376667	Lightning
1994	194.00	D	-114.433334	46.403332	Lightning
1994	0.10	A	-115.106667	46.368332	Lightning
1994	0.10	A	-115.596664	46.341667	Lightning
1994	0.10	A	-114.855003	46.376667	Lightning
1994	0.10	A	-115.603333	46.336666	Lightning
1994	1.00	B	-115.116669	46.361668	Lightning
1994	0.30	B	-114.873337	46.373333	Lightning
1994	0.10	A	-115.601669	46.334999	Lightning
1994	0.10	A	-115.695000	46.323334	Lightning
1994	7.00	B	-114.823334	46.366665	Lightning
1994	2.00	B	-115.083336	46.351665	Lightning
1994	1.00	B	-114.618332	46.371666	Lightning
1994	625.00	E	-115.129997	46.345001	Lightning
1994	276.00	D	-115.129997	46.345001	Lightning
1994	0.20	A	-115.629997	46.318333	Lightning
1994	0.20	A	-115.629997	46.316666	Lightning
1994	0.20	A	-115.629997	46.314999	Lightning
1994	250.00	D	-115.203331	46.331665	Lightning
1994	1551.00	F	-114.573334	46.360001	Lightning
1994	7.00	B	-115.128334	46.331665	Lightning
1994	0.10	A	-115.693336	46.301666	Lightning
1994	0.10	A	-115.678337	46.301666	Lightning
1994	0.10	A	-115.209999	46.320000	Mancaused
1994	261.00	D	-114.851669	46.336666	Lightning
1994	0.10	A	-115.370003	46.310001	Mancaused
1994	0.10	A	-115.269997	46.313332	Lightning
1994	0.10	A	-115.061668	46.321667	Mancaused
1994	0.10	A	-114.916664	46.326668	Lightning
1994	0.10	A	-115.671669	46.286667	Lightning
1994	0.10	A	-115.669998	46.286667	Lightning
1994	0.10	A	-115.713333	46.281666	Lightning
1994	0.10	A	-115.218330	46.306667	Lightning
1994	22.00	C	-115.050003	46.313332	Lightning
1994	0.10	A	-115.563332	46.286667	Mancaused

Year	Acres	Size Class	Long	Lat	General Cause
1994	0.10	A	-114.555000	46.333332	Lightning
1994	0.10	A	-114.570000	46.331665	Lightning
1994	0.20	A	-114.948334	46.313332	Lightning
1994	0.10	A	-114.928337	46.313332	Lightning
1994	0.10	A	-115.231667	46.296665	Lightning
1994	0.20	A	-114.671669	46.316666	Lightning
1994	1699.00	F	-114.503334	46.323334	Lightning
1994	1638.00	F	-115.083336	46.294998	Lightning
1994	0.10	A	-115.754997	46.258335	Lightning
1994	0.10	A	-115.485001	46.271667	Lightning
1994	0.10	A	-115.478333	46.268333	Lightning
1994	0.30	B	-115.495003	46.264999	Lightning
1994	0.10	A	-114.688332	46.303333	Lightning
1994	3.00	B	-115.220001	46.275002	Lightning
1994	0.20	A	-114.873337	46.291668	Lightning
1994	0.10	A	-114.991669	46.281666	Lightning
1994	1.40	B	-115.593330	46.246666	Lightning
1994	0.10	A	-115.613335	46.244999	Mancaused
1994	200.00	D	-115.193336	46.266666	Lightning
1994	1.00	B	-115.220001	46.264999	Lightning
1994	0.10	A	-114.543335	46.296665	Lightning
1994	0.10	A	-115.559998	46.244999	Lightning
1994	10.00	C	-114.681664	46.285000	Lightning
1994	0.10	A	-115.570000	46.238335	Lightning
1994	1.00	B	-115.203331	46.255001	Lightning
1994	6.00	B	-115.226669	46.253334	Lightning
1994	3.00	B	-114.566666	46.283333	Lightning
1994	0.50	B	-115.684998	46.226665	Lightning
1994	1.50	B	-114.818336	46.264999	Lightning
1994	1.50	B	-115.571663	46.223331	Lightning
1994	20.00	C	-114.838333	46.259998	Lightning
1994	0.10	A	-115.446663	46.283333	Mancaused
1994	0.10	A	-114.793335	46.259998	Lightning
1994	0.30	B	-114.995003	46.250000	Lightning
1994	75.00	C	-115.118332	46.238335	Lightning
1994	2.00	B	-115.096664	46.238335	Lightning
1994	0.50	B	-115.701668	46.203335	Lightning
1994	0.10	A	-114.846664	46.246666	Lightning
1994	16.00	C	-115.098335	46.228333	Lightning
1994	55.00	C	-114.641670	46.250000	Lightning
1994	1109.00	F	-115.129997	46.226665	Lightning
1994	2.00	B	-115.331665	46.213333	Lightning
1994	0.10	A	-115.013336	46.223331	Lightning
1994	33.00	C	-115.110001	46.218334	Lightning
1994	0.10	A	-115.555000	46.195000	Lightning
1994	0.10	A	-115.760002	46.183334	Lightning
1994	0.10	A	-114.641670	46.235001	Lightning
1994	1.00	B	-114.845001	46.218334	Lightning
1994	2.00	B	-115.050003	46.208332	Lightning
1994	0.10	A	-115.738335	46.169998	Lightning
1994	0.10	A	-115.043335	46.205002	Lightning
1994	0.40	B	-114.971664	46.208332	Lightning
1994	0.10	A	-115.688332	46.168335	Lightning
1994	0.10	A	-115.046669	46.200001	Lightning
1994	0.10	A	-114.669998	46.216667	Lightning
1994	0.20	A	-115.371666	46.180000	Lightning
1994	0.10	A	-115.426666	46.176666	Lightning
1994	0.10	A	-115.338333	46.178333	Lightning
1994	0.10	A	-115.421669	46.171665	Lightning
1994	0.10	A	-115.379997	46.171665	Lightning
1994	61.00	C	-114.528336	46.211666	Lightning
1994	59.00	C	-114.516670	46.211666	Lightning
1994	0.50	B	-114.496666	46.208332	Lightning
1994	0.10	A	-115.415001	46.161667	Lightning
1994	0.10	A	-115.421669	46.158333	Lightning
1994	0.10	A	-115.461670	46.153332	Lightning
1994	0.10	A	-115.750000	46.134998	Mancaused
1994	65.00	C	-114.521667	46.195000	Lightning
1994	0.10	A	-115.393333	46.151669	Mancaused
1994	0.10	A	-114.606667	46.189999	Lightning
1994	1.00	B	-115.606667	46.138332	Mancaused
1994	0.10	A	-115.506668	46.143333	Lightning
1994	0.10	A	-115.504997	46.143333	Lightning
1994	2.50	B	-115.456665	46.145000	Lightning
1994	0.30	B	-115.455002	46.143333	Lightning

Year	Acres	Size Class	Long	Lat	General Cause
1994	0.10	A	-115.610001	46.134998	Mancaused
1994	10.00	C	-115.449997	46.143333	Lightning
1994	0.30	B	-115.473335	46.141666	Lightning
1994	0.10	A	-115.739998	46.126667	Lightning
1994	0.50	B	-115.466667	46.139999	Lightning
1994	744.00	E	-115.443336	46.139999	Lightning
1994	0.50	B	-115.473335	46.138332	Lightning
1994	0.20	A	-114.668335	46.176666	Lightning
1994	4.00	B	-115.433334	46.138332	Lightning
1994	0.30	B	-114.760002	46.171665	Lightning
1994	0.10	A	-115.750000	46.116665	Lightning
1994	223.00	D	-114.473335	46.180000	Lightning
1994	0.20	A	-115.733330	46.116665	Lightning
1994	168.00	D	-114.650002	46.169998	Lightning
1994	0.10	A	-114.620003	46.169998	Lightning
1994	0.10	A	-114.533333	46.173332	Lightning
1994	2.00	B	-115.446663	46.128334	Lightning
1994	0.10	A	-114.516670	46.171665	Lightning
1994	0.50	B	-115.748337	46.110001	Lightning
1994	0.10	A	-114.526665	46.169998	Lightning
1994	0.10	A	-115.591667	46.110001	Mancaused
1994	0.10	A	-115.455002	46.116665	Lightning
1994	0.50	B	-115.470001	46.110001	Lightning
1994	0.10	A	-114.846664	46.133335	Lightning
1994	0.10	A	-115.646667	46.091667	Lightning
1994	0.30	B	-115.175003	46.113335	Lightning
1994	0.10	A	-115.688332	46.083332	Lightning
1994	0.10	A	-115.455002	46.090000	Lightning
1994	0.30	B	-114.656670	46.125000	Lightning
1994	0.10	A	-115.703331	46.068333	Lightning
1994	0.10	A	-114.663330	46.119999	Lightning
1994	0.20	A	-114.686668	46.116665	Lightning
1994	0.10	A	-114.828331	46.108334	Lightning
1994	0.10	A	-114.830002	46.105000	Lightning
1994	0.10	A	-114.666664	46.110001	Lightning
1994	0.10	A	-115.071663	46.083332	Lightning
1994	0.20	A	-114.845001	46.086666	Lightning
1994	2.00	B	-114.588333	46.096668	Lightning
1994	0.80	B	-114.851669	46.083332	Lightning
1994	0.10	A	-115.653336	46.041668	Lightning
1994	1.50	B	-114.738335	46.086666	Lightning
1994	1.00	B	-114.565002	46.093334	Lightning
1994	0.50	B	-115.250000	46.060001	Lightning
1994	0.30	B	-115.616669	46.040001	Lightning
1994	0.30	B	-115.608330	46.040001	Lightning
1994	5.00	B	-114.849998	46.078335	Lightning
1994	0.10	A	-115.690002	46.029999	Lightning
1994	0.30	B	-115.404999	46.043335	Lightning
1994	0.10	A	-114.641670	46.080002	Lightning
1994	0.80	B	-114.730003	46.071667	Lightning
1994	0.80	B	-115.379997	46.036667	Lightning
1994	0.10	A	-114.945000	46.056667	Lightning
1994	0.10	A	-115.393333	46.029999	Lightning
1994	16.00	C	-115.376663	46.029999	Lightning
1994	0.10	A	-114.885002	46.051666	Lightning
1994	0.20	A	-114.485001	46.068333	Lightning
1994	0.80	B	-115.413330	46.021667	Lightning
1994	0.40	B	-114.934998	46.041668	Lightning
1994	0.30	B	-115.051666	46.035000	Lightning
1994	1.00	B	-114.503334	46.058334	Lightning
1994	0.10	A	-114.900002	46.038334	Lightning
1994	0.10	A	-114.860001	46.040001	Lightning
1994	0.10	A	-115.723335	45.994999	Lightning
1994	0.10	A	-115.358330	46.011665	Lightning
1994	0.10	A	-115.150002	46.021667	Lightning
1994	0.30	B	-115.036667	46.026669	Lightning
1994	0.10	A	-115.228333	46.014999	Lightning
1994	0.10	A	-115.481667	46.001667	Lightning
1994	0.10	A	-115.243332	46.013332	Lightning
1994	0.10	A	-115.243332	46.013332	Lightning
1994	0.10	A	-115.246666	46.011665	Lightning
1994	0.10	A	-115.366669	46.003334	Lightning
1994	0.10	A	-115.438332	45.998333	Mancaused
1994	2.50	B	-115.228333	46.003334	Lightning
1994	0.10	A	-115.848335	45.968334	Lightning

Year	Acres	Size Class	Long	Lat	General Cause
1994	0.10	A	-115.096664	46.003334	Lightning
1994	10.00	C	-115.136665	45.991665	Lightning
1994	0.10	A	-115.955002	45.946667	Lightning
1994	0.80	B	-115.826668	45.953335	Lightning
1994	0.30	B	-115.061668	45.988335	Lightning
1994	0.50	B	-115.989998	45.938332	Lightning
1994	0.50	B	-114.903336	45.994999	Lightning
1994	0.60	B	-115.061668	45.986668	Lightning
1994	0.10	A	-114.786667	45.998333	Lightning
1994	0.10	A	-115.581665	45.956665	Lightning
1994	0.20	A	-115.243332	45.971668	Lightning
1994	0.50	B	-115.940002	45.933334	Lightning
1994	5.00	B	-114.678337	45.998333	Lightning
1994	72.00	C	-114.815002	45.991665	Mancaused
1994	0.10	A	-115.411667	45.956665	Lightning
1994	0.10	A	-115.540001	45.948334	Lightning
1994	0.10	A	-114.746666	45.986668	Lightning
1994	0.20	A	-115.768333	45.933334	Lightning
1994	1.00	B	-115.544998	45.941666	Lightning
1994	0.10	A	-115.544998	45.941666	Lightning
1994	0.20	A	-115.838333	45.924999	Lightning
1994	0.10	A	-115.776665	45.928333	Lightning
1994	1.50	B	-115.800003	45.924999	Lightning
1994	0.10	A	-114.730003	45.980000	Lightning
1994	0.10	A	-115.566666	45.966668	Lightning
1994	2.10	B	-114.584999	45.985001	Lightning
1994	0.20	A	-115.716667	45.926666	Lightning
1994	0.10	A	-115.583336	45.933334	Lightning
1994	0.10	A	-114.650002	45.980000	Lightning
1994	0.10	A	-115.000000	45.963333	Lightning
1994	0.10	A	-114.885002	45.968334	Lightning
1994	0.10	A	-115.708336	45.921665	Lightning
1994	0.50	B	-115.004997	45.955002	Lightning
1994	0.50	B	-115.776665	45.910000	Lightning
1994	205.00	D	-114.565002	45.970001	Lightning
1994	0.10	A	-114.953331	45.948334	Lightning
1994	0.10	A	-115.943336	45.895000	Lightning
1994	0.20	A	-115.029999	45.943333	Lightning
1994	0.10	A	-114.598335	45.963333	Lightning
1994	0.30	B	-115.316666	45.928333	Lightning
1994	12.00	C	-114.406670	45.970001	Lightning
1994	0.10	A	-114.971664	45.941666	Lightning
1994	0.10	A	-115.754997	45.895000	Lightning
1994	0.10	A	-115.321663	45.913334	Lightning
1994	0.70	B	-114.699997	45.941666	Lightning
1994	0.80	B	-115.195000	45.916668	Lightning
1994	0.10	A	-114.629997	45.941666	Lightning
1994	0.10	A	-116.016670	45.866665	Lightning
1994	0.10	A	-114.963333	45.921665	Lightning
1994	0.10	A	-116.068336	45.858334	Lightning
1994	0.10	A	-115.526665	45.888332	Mancaused
1994	0.10	A	-116.013336	45.858334	Mancaused
1994	0.30	B	-115.228333	45.900002	Lightning
1994	0.10	A	-114.641670	45.926666	Lightning
1994	0.10	A	-116.008331	45.855000	Lightning
1994	0.10	A	-114.970001	45.910000	Lightning
1994	60.00	C	-114.688332	45.919998	Lightning
1994	1.00	B	-114.576668	45.919998	Lightning
1994	1.50	B	-114.866669	45.904999	Lightning
1994	0.10	A	-115.683334	45.858334	Mancaused
1994	0.10	A	-114.586670	45.913334	Lightning
1994	0.80	B	-114.763336	45.904999	Lightning
1994	0.10	A	-115.986664	45.840000	Lightning
1994	1.30	B	-114.513336	45.913334	Lightning
1994	0.10	A	-114.678337	45.904999	Lightning
1994	0.10	A	-114.720001	45.891666	Lightning
1994	0.10	A	-114.930000	45.881668	Lightning
1994	4.50	B	-114.838333	45.883335	Lightning
1994	0.10	A	-115.709999	45.838333	Lightning
1994	0.10	A	-115.455002	45.848331	Mancaused
1994	0.60	B	-115.741669	45.828335	Lightning
1994	0.10	A	-115.708336	45.830002	Lightning
1994	1.00	B	-116.014999	45.808334	Lightning
1994	2.00	B	-114.838333	45.869999	Lightning
1994	0.30	B	-114.974998	45.863335	Lightning

Year	Acres	Size Class	Long	Lat	General Cause
1994	1.00	B	-114.581665	45.881668	Lightning
1994	0.10	A	-114.964996	45.860001	Lightning
1994	2.00	B	-114.735001	45.869999	Lightning
1994	0.10	A	-114.843330	45.861668	Lightning
1994	0.10	A	-114.848335	45.855000	Lightning
1994	0.20	A	-114.623337	45.863335	Lightning
1994	0.10	A	-114.991669	45.845001	Lightning
1994	0.50	B	-114.581665	45.863335	Lightning
1994	0.20	A	-114.989998	45.841667	Lightning
1994	0.30	B	-114.838333	45.848331	Lightning
1994	0.30	B	-114.838333	45.848331	Lightning
1994	1.50	B	-115.006668	45.836666	Lightning
1994	0.10	A	-116.023331	45.778332	Lightning
1994	0.10	A	-116.018333	45.778332	Lightning
1994	0.50	B	-114.838333	45.840000	Lightning
1994	0.10	A	-115.761665	45.791668	Lightning
1994	0.50	B	-114.826668	45.840000	Lightning
1994	4.00	B	-114.805000	45.840000	Lightning
1994	0.10	A	-116.080002	45.770000	Lightning
1994	0.10	A	-116.103333	45.763332	Lightning
1994	0.50	B	-114.613335	45.840000	Lightning
1994	0.30	B	-114.970001	45.820000	Lightning
1994	0.10	A	-116.346664	45.743332	Lightning
1994	0.20	A	-114.691666	45.831665	Lightning
1994	0.50	B	-116.008331	45.761665	Lightning
1994	1.00	B	-114.555000	45.831665	Lightning
1994	15.00	C	-114.681664	45.825001	Lightning
1994	0.50	B	-114.778336	45.818333	Lightning
1994	0.10	A	-115.339996	45.786667	Mancaused
1994	0.50	B	-114.548332	45.818333	Lightning
1994	0.10	A	-114.691666	45.811668	Lightning
1994	0.20	A	-115.038330	45.794998	Lightning
1994	1.30	B	-115.038330	45.794998	Lightning
1994	0.10	A	-115.029999	45.794998	Lightning
1994	0.20	A	-115.183334	45.778332	Lightning
1994	0.20	A	-115.568336	45.748333	Lightning
1994	0.10	A	-114.671669	45.790001	Lightning
1994	0.30	B	-114.703331	45.788334	Lightning
1994	0.10	A	-115.241669	45.761665	Mancaused
1994	0.20	A	-115.826668	45.730000	Lightning
1994	0.10	A	-115.946663	45.721668	Mancaused
1994	0.30	B	-114.623337	45.783333	Lightning
1994	0.10	A	-115.136665	45.758335	Lightning
1994	0.30	B	-115.021667	45.763332	Lightning
1994	0.10	A	-115.074997	45.758335	Lightning
1994	5.00	B	-114.680000	45.775002	Lightning
1994	0.10	A	-115.739998	45.713333	Lightning
1994	0.10	A	-116.101669	45.688332	Lightning
1994	0.10	A	-115.635002	45.705002	Lightning
1994	853.00	E	-114.751663	45.750000	Lightning
1994	0.10	A	-115.353333	45.720001	Lightning
1994	0.10	A	-115.089996	45.733334	Lightning
1994	0.10	A	-115.375000	45.713333	Lightning
1994	1.00	B	-115.341667	45.713333	Mancaused
1994	0.10	A	-115.308334	45.715000	Lightning
1994	0.10	A	-115.291664	45.715000	Lightning
1994	0.10	A	-115.271667	45.715000	Lightning
1994	0.50	B	-114.785004	45.738335	Lightning
1994	1963.00	F	-114.785004	45.731667	Lightning
1994	0.10	A	-115.125000	45.713333	Mancaused
1994	0.30	B	-115.233330	45.701668	Lightning
1994	0.10	A	-116.283333	45.641666	Mancaused
1994	0.10	A	-115.004997	45.711666	Lightning
1994	0.10	A	-114.738335	45.721668	Lightning
1994	0.50	B	-114.623337	45.724998	Lightning
1994	0.10	A	-115.434998	45.680000	Lightning
1994	785.00	E	-114.838333	45.709999	Lightning
1994	0.30	B	-115.445000	45.674999	Lightning
1994	0.10	A	-114.708336	45.711666	Lightning
1994	0.30	B	-115.936668	45.643333	Lightning
1994	2.00	B	-114.661667	45.708332	Lightning
1994	0.10	A	-115.341667	45.673332	Mancaused
1994	0.10	A	-114.696663	45.705002	Lightning
1994	0.10	A	-115.168335	45.681667	Lightning
1994	0.10	A	-114.686668	45.695000	Lightning

Year	Acres	Size Class	Long	Lat	General Cause
1994	0.10	A	-114.986664	45.678333	Lightning
1994	0.20	A	-114.733330	45.689999	Lightning
1994	3.00	B	-114.724998	45.688332	Lightning
1994	0.10	A	-114.671669	45.689999	Lightning
1994	3.00	B	-114.728333	45.686668	Lightning
1994	0.50	B	-115.983330	45.618332	Lightning
1994	0.50	B	-116.010002	45.616665	Lightning
1994	0.50	B	-114.730003	45.678333	Lightning
1994	0.10	A	-116.180000	45.595001	Lightning
1994	0.20	A	-115.363335	45.639999	Lightning
1994	0.10	A	-115.638336	45.625000	Lightning
1994	0.10	A	-116.160004	45.595001	Lightning
1994	0.10	A	-116.375000	45.581665	Mancaused
1994	0.10	A	-115.214996	45.646667	Lightning
1994	0.10	A	-116.003334	45.603333	Lightning
1994	0.10	A	-115.550003	45.628334	Lightning
1994	0.10	A	-114.743332	45.665001	Lightning
1994	0.10	A	-116.158333	45.586666	Lightning
1994	0.10	A	-114.800003	45.654999	Lightning
1994	0.10	A	-115.123337	45.636665	Lightning
1994	0.30	B	-115.998337	45.588333	Lightning
1994	0.10	A	-115.978333	45.583332	Lightning
1994	0.10	A	-115.446663	45.611668	Mancaused
1994	0.10	A	-114.666664	45.646667	Lightning
1994	0.10	A	-114.816666	45.634998	Lightning
1994	0.10	A	-115.136665	45.618332	Lightning
1994	0.10	A	-114.831665	45.633335	Lightning
1994	0.10	A	-116.021667	45.568333	Mancaused
1994	0.10	A	-114.769997	45.631668	Lightning
1994	0.40	B	-115.233330	45.608334	Mancaused
1994	0.90	B	-115.245003	45.606667	Lightning
1994	55.00	C	-114.790001	45.628334	Lightning
1994	0.10	A	-115.498337	45.591667	Lightning
1994	0.30	B	-115.518333	45.590000	Lightning
1994	0.10	A	-114.781670	45.626667	Lightning
1994	0.10	A	-115.370003	45.596668	Lightning
1994	0.10	A	-115.074997	45.611668	Lightning
1994	1.20	B	-116.191666	45.549999	Lightning
1994	0.10	A	-115.519997	45.588333	Lightning
1994	0.10	A	-114.726669	45.628334	Lightning
1994	0.10	A	-115.696663	45.578335	Lightning
1994	0.10	A	-115.949997	45.563332	Lightning
1994	0.10	A	-115.373337	45.595001	Lightning
1994	0.10	A	-116.163330	45.549999	Lightning
1994	0.10	A	-115.363335	45.595001	Lightning
1994	0.10	A	-115.699997	45.575001	Lightning
1994	0.10	A	-114.893333	45.616665	Lightning
1994	0.10	A	-115.321663	45.595001	Lightning
1994	0.10	A	-114.665001	45.625000	Lightning
1994	0.30	B	-115.331665	45.591667	Lightning
1994	0.10	A	-115.605003	45.575001	Lightning
1994	0.10	A	-115.966667	45.553333	Lightning
1994	0.50	B	-115.983330	45.549999	Lightning
1994	5.00	B	-116.333336	45.528332	Lightning
1994	0.50	B	-116.166664	45.538334	Lightning
1994	0.10	A	-115.269997	45.588333	Lightning
1994	0.10	A	-115.821663	45.558334	Lightning
1994	0.10	A	-115.400002	45.580002	Lightning
1994	0.10	A	-116.051666	45.543335	Lightning
1994	0.10	A	-115.496666	45.573334	Lightning
1994	0.10	A	-114.833336	45.605000	Lightning
1994	0.10	A	-116.379997	45.520000	Lightning
1994	0.10	A	-115.276665	45.581665	Lightning
1994	0.10	A	-115.279999	45.580002	Lightning
1994	0.30	B	-115.333336	45.573334	Lightning
1994	0.10	A	-114.693336	45.603333	Lightning
1994	0.10	A	-115.278336	45.573334	Lightning
1994	0.10	A	-115.400002	45.566666	Lightning
1994	0.10	A	-115.394997	45.566666	Lightning
1994	0.10	A	-115.483330	45.561668	Lightning
1994	0.20	A	-114.790001	45.596668	Lightning
1994	1.50	B	-115.386665	45.566666	Lightning
1994	0.10	A	-116.238335	45.516666	Lightning
1994	0.10	A	-114.769997	45.591667	Lightning
1994	0.10	A	-114.775002	45.588333	Lightning

Year	Acres	Size Class	Long	Lat	General Cause
1994	0.20	A	-115.370003	45.558334	Lightning
1994	4.00	B	-114.826668	45.584999	Lightning
1994	0.20	A	-114.733330	45.588333	Lightning
1994	0.30	B	-114.583336	45.595001	Lightning
1994	0.10	A	-114.794998	45.584999	Lightning
1994	0.10	A	-114.779999	45.584999	Lightning
1994	396.00	E	-115.043335	45.570000	Lightning
1994	0.10	A	-116.443336	45.490002	Lightning
1994	0.30	B	-114.940002	45.570000	Lightning
1994	0.10	A	-116.168335	45.498333	Lightning
1994	2.50	B	-115.963333	45.509998	Lightning
1994	132.00	D	-115.758331	45.521667	Lightning
1994	3.00	B	-115.666664	45.526669	Lightning
1994	3.00	B	-114.660004	45.576668	Lightning
1994	0.10	A	-116.403336	45.478333	Lightning
1994	0.10	A	-115.620003	45.521667	Lightning
1994	0.30	B	-115.845001	45.506668	Lightning
1994	0.10	A	-115.535004	45.523335	Lightning
1994	50.00	C	-114.650002	45.566666	Lightning
1994	0.10	A	-115.741669	45.509998	Lightning
1994	0.10	A	-116.010002	45.491665	Lightning
1994	0.10	A	-115.343330	45.528332	Lightning
1994	0.10	A	-115.574997	45.513332	Lightning
1994	0.10	A	-114.941666	45.544998	Lightning
1994	0.10	A	-116.446663	45.459999	Lightning
1994	0.10	A	-115.831665	45.491665	Lightning
1994	0.10	A	-115.383331	45.513332	Lightning
1994	0.10	A	-115.718330	45.494999	Lightning
1994	0.10	A	-115.746666	45.493332	Lightning
1994	0.10	A	-115.553337	45.501667	Lightning
1994	275.00	D	-116.285004	45.456665	Lightning
1994	0.10	A	-116.311668	45.450001	Mancaused
1994	0.10	A	-115.980003	45.468334	Lightning
1994	0.10	A	-116.014999	45.463333	Lightning
1994	0.10	A	-115.563332	45.486668	Lightning
1994	1.00	B	-116.471664	45.433334	Lightning
1994	0.10	A	-115.466667	45.478333	Lightning
1994	5.00	B	-116.264999	45.430000	Lightning
1994	0.10	A	-115.498337	45.466667	Lightning
1994	0.20	A	-116.468330	45.400002	Lightning
1994	0.10	A	-115.521667	45.445000	Lightning
1994	0.10	A	-116.431664	45.383335	Lightning
1994	0.10	A	-116.485001	45.378334	Lightning
1994	0.10	A	-114.669998	45.476665	Lightning
1994	5.00	B	-115.621666	45.421665	Lightning
1994	0.10	A	-116.485001	45.363335	Lightning
1994	0.10	A	-115.518333	45.419998	Lightning
1994	1.20	B	-115.513336	45.415001	Lightning
1994	0.10	A	-116.431664	45.353333	Lightning
1994	3430.00	F	-116.540001	45.286667	Lightning
1994	0.50	B	-115.956154	46.286114	Lightning
1994	0.20	A	-115.977226	46.267826	Lightning
1994	0.10	A	-115.996796	46.261089	Mancaused
1994	1.50	B	-115.940620	46.257019	Lightning
1994	0.10	A	-115.971916	46.245934	Lightning
1994	0.10	A	-115.966682	46.242264	Lightning
1994	0.10	A	-115.961510	46.238605	Lightning
1994	0.10	A	-115.992317	46.221546	Mancaused
1994	2.00	B	-116.011803	46.218269	Mancaused
1994	0.10	A	-116.011665	46.215462	Mancaused
1994	0.20	A	-116.023476	46.200188	Mancaused
1994	0.10	A	-116.376625	46.170731	Lightning
1994	0.10	A	-115.893738	46.199093	Lightning
1994	0.10	A	-115.883560	46.199051	Lightning
1994	0.10	A	-115.966644	46.192429	Mancaused
1994	0.10	A	-115.821007	46.198746	Lightning
1994	0.10	A	-115.940742	46.184853	Lightning
1994	0.30	B	-115.917328	46.182938	Lightning
1994	0.30	B	-115.909492	46.181095	Lightning
1994	0.50	B	-115.836586	46.184345	Lightning
1994	0.20	A	-116.021271	46.170467	Lightning
1994	0.10	A	-116.016220	46.170437	Lightning
1994	0.10	A	-116.161842	46.148392	Mancaused
1994	1.00	B	-115.773079	46.169716	Lightning
1994	220.00	D	-115.894104	46.159061	Lightning

Year	Acres	Size Class	Long	Lat	General Cause
1994	380.00	E	-116.616666	43.516666	Mancaused
1994	2.00	B	-116.616666	43.533333	Mancaused
1994	0.50	B	-115.977020	46.141228	Mancaused
1994	0.10	A	-115.971886	46.141209	Lightning
1994	0.30	B	-115.783577	46.151615	Lightning
1994	0.10	A	-115.930687	46.137432	Lightning
1994	0.30	B	-115.823082	46.138710	Lightning
1994	22.00	C	-115.867882	46.129791	Lightning
1994	0.30	B	-115.857399	46.129700	Lightning
1994	0.10	A	-115.940773	46.119198	Mancaused
1994	0.10	A	-115.938171	46.102730	Lightning
1994	1.50	B	-115.917252	46.095501	Lightning
1994	0.10	A	-116.488472	46.059258	Lightning
1994	0.10	A	-115.919876	46.082706	Lightning
1994	0.50	B	-115.997482	46.071686	Lightning
1994	0.10	A	-116.615715	46.028259	Lightning
1994	0.10	A	-115.878052	46.071648	Lightning
1994	0.10	A	-115.997528	46.064404	Lightning
1994	0.10	A	-115.997528	46.064404	Lightning
1994	0.10	A	-115.862465	46.071590	Lightning
1994	3.00	B	-115.951050	46.057060	Lightning
1994	0.10	A	-115.919884	46.057178	Lightning
1994	2.00	B	-115.863182	46.057388	Lightning
1994	0.30	B	-115.836670	46.056976	Lightning
1994	0.10	A	-115.868866	46.054199	Lightning
1994	0.30	B	-115.914864	46.017113	Mancaused
1994	0.10	A	-116.007278	46.002209	Lightning
1994	3.00	B	-116.633333	43.550000	Mancaused
1994	0.10	A	-115.976479	45.991261	Lightning
1994	0.10	A	-116.574768	45.908173	Lightning
1994	1.00	B	-116.585205	45.900887	Lightning
1994	0.10	A	-116.507278	45.893696	Lightning
1994	36.00	C	-116.520233	45.891891	Lightning
1994	380.00	E	-116.424210	45.893673	Mancaused
1994	0.10	A	-116.419067	45.882854	Lightning
1994	3.50	B	-116.449631	45.875725	Lightning
1994	0.10	A	-116.408661	45.871925	Mancaused
1994	0.70	B	-116.419052	45.868298	Lightning
1994	0.10	A	-116.230942	45.872456	Lightning
1994	1.00	B	-116.158127	45.861420	Lightning
1994	0.10	A	-116.450005	45.842983	Mancaused
1994	0.30	A	-116.127724	45.861542	Lightning
1994	2.00	B	-116.259506	45.833702	Lightning
1994	0.10	A	-116.298454	45.784554	Lightning
1994	0.20	A	-116.303963	45.752007	Mancaused
1995	0.10	A	-114.701668	46.573334	Lightning
1995	0.10	A	-114.658333	46.575001	Lightning
1995	0.10	A	-115.148331	46.548332	Lightning
1995	0.10	A	-114.696663	46.540001	Lightning
1995	1.50	B	-115.443336	46.481667	Lightning
1995	0.10	A	-114.783333	46.511665	Mancaused
1995	0.10	A	-114.925003	46.481667	Lightning
1995	0.10	A	-115.461670	46.448334	Lightning
1995	0.10	A	-115.144997	46.453335	Lightning
1995	0.10	A	-114.463333	46.471668	Lightning
1995	0.20	A	-115.019997	46.439999	Lightning
1995	0.10	A	-115.044998	46.365002	Lightning
1995	0.10	A	-115.601669	46.323334	Mancaused
1995	0.10	A	-115.589996	46.311668	Lightning
1995	0.10	A	-114.993332	46.336666	Mancaused
1995	0.10	A	-114.974998	46.283333	Lightning
1995	0.40	B	-115.448334	46.258335	Lightning
1995	0.10	A	-115.463333	46.141666	Lightning
1995	0.10	A	-115.413330	46.143333	Lightning
1995	0.20	A	-115.443336	46.141666	Lightning
1995	0.10	A	-115.718330	46.121666	Lightning
1995	0.10	A	-115.651665	46.070000	Lightning
1995	0.20	A	-115.651665	46.070000	Lightning
1995	0.10	A	-115.473335	46.060001	Lightning
1995	0.10	A	-115.504997	46.040001	Lightning
1995	0.10	A	-115.196663	46.043335	Lightning
1995	0.10	A	-115.629997	45.996666	Lightning
1995	0.10	A	-115.211670	46.009998	Lightning
1995	0.10	A	-115.713333	45.983334	Lightning
1995	0.10	A	-115.758331	45.980000	Lightning

Year	Acres	Size Class	Long	Lat	General Cause
1995	0.10	A	-115.754997	45.968334	Lightning
1995	0.10	A	-115.398331	45.976665	Lightning
1995	0.10	A	-115.693336	45.953335	Lightning
1995	0.10	A	-114.863335	45.986668	Lightning
1995	0.10	A	-115.754997	45.938332	Lightning
1995	0.30	B	-115.338333	45.953335	Lightning
1995	0.10	A	-115.893333	45.915001	Lightning
1995	0.10	A	-115.713333	45.924999	Lightning
1995	0.10	A	-115.360001	45.938332	Lightning
1995	0.10	A	-115.826668	45.908333	Lightning
1995	0.10	A	-115.713333	45.910000	Lightning
1995	0.10	A	-115.705002	45.908333	Lightning
1995	0.10	A	-115.599998	45.895000	Lightning
1995	0.10	A	-116.091667	45.851665	Mancaused
1995	1.00	B	-114.973335	45.910000	Lightning
1995	0.10	A	-115.934998	45.833332	Mancaused
1995	0.20	A	-115.230003	45.868332	Lightning
1995	0.10	A	-115.311668	45.856667	Lightning
1995	0.10	A	-115.019997	45.851665	Lightning
1995	0.10	A	-116.168335	45.786667	Lightning
1995	0.10	A	-115.988335	45.778332	Lightning
1995	0.10	A	-116.308334	45.748333	Mancaused
1995	0.10	A	-116.050003	45.750000	Lightning
1995	0.50	B	-116.120003	45.736668	Lightning
1995	0.80	B	-115.550003	45.759998	Lightning
1995	0.20	A	-115.818336	45.741665	Lightning
1995	0.10	A	-116.021667	45.713333	Lightning
1995	0.10	A	-115.081665	45.750000	Lightning
1995	0.10	A	-116.315002	45.674999	Lightning
1995	0.30	B	-114.591667	45.753334	Lightning
1995	0.10	A	-115.078331	45.723331	Lightning
1995	0.20	A	-114.703331	45.731667	Lightning
1995	12.00	C	-114.735001	45.706665	Lightning
1995	0.10	A	-114.778336	45.695000	Mancaused
1995	0.10	A	-114.828331	45.681667	Lightning
1995	0.10	A	-114.919998	45.673332	Lightning
1995	0.10	A	-115.871666	45.616665	Lightning
1995	0.10	A	-114.708336	45.673332	Lightning
1995	0.10	A	-115.198334	45.648335	Lightning
1995	0.10	A	-114.793335	45.656666	Lightning
1995	0.10	A	-116.370003	45.570000	Mancaused
1995	0.10	A	-114.711670	45.650002	Lightning
1995	0.20	A	-116.239998	45.560001	Lightning
1995	0.10	A	-115.044998	45.621666	Lightning
1995	0.10	A	-116.394997	45.541668	Lightning
1995	0.10	A	-115.348335	45.595001	Lightning
1995	0.10	A	-115.366669	45.591667	Lightning
1995	0.10	A	-114.771667	45.619999	Lightning
1995	0.10	A	-115.371666	45.588333	Lightning
1995	0.10	A	-115.701668	45.566666	Lightning
1995	0.10	A	-115.361664	45.584999	Lightning
1995	0.10	A	-115.366669	45.583332	Lightning
1995	0.10	A	-115.386665	45.581665	Lightning
1995	0.10	A	-115.394997	45.580002	Lightning
1995	0.10	A	-115.371666	45.580002	Lightning
1995	0.10	A	-115.370003	45.580002	Lightning
1995	2.00	B	-114.739998	45.605000	Lightning
1995	0.10	A	-115.419998	45.570000	Lightning
1995	0.10	A	-114.824997	45.595001	Lightning
1995	0.10	A	-115.403336	45.561668	Lightning
1995	0.10	A	-114.841667	45.590000	Lightning
1995	0.10	A	-115.389999	45.561668	Lightning
1995	0.10	A	-114.766670	45.591667	Lightning
1995	0.10	A	-114.756668	45.581665	Lightning
1995	0.10	A	-114.778336	45.578335	Lightning
1995	0.10	A	-115.678337	45.529999	Lightning
1995	0.20	A	-115.288330	45.549999	Lightning
1995	0.10	A	-114.933334	45.549999	Lightning
1995	0.10	A	-114.946668	45.540001	Lightning
1995	0.10	A	-114.701668	45.548332	Lightning
1995	0.20	A	-116.153336	45.456665	Lightning
1995	0.10	A	-115.463333	45.483334	Lightning
1995	0.10	A	-116.241669	45.436668	Lightning
1995	0.50	B	-116.203331	45.433334	Lightning
1995	0.10	A	-114.745003	45.506668	Lightning

Year	Acres	Size Class	Long	Lat	General Cause
1995	0.50	B	-116.356667	45.303333	Mancaused
1995	0.10	A	-116.393333	45.275002	Lightning
1995	0.10	A	-116.379997	45.270000	Lightning
1995	2.00	B	-116.120621	46.327271	Lightning
1995	0.10	A	-115.836723	46.202484	Lightning
1995	0.50	B	-115.930305	46.173889	Mancaused
1995	0.10	A	-115.789284	46.165920	Lightning
1995	0.10	A	-115.940941	46.144798	Mancaused
1995	1.50	B	-115.799454	46.147961	Mancaused
1995	0.10	A	-115.966713	46.137459	Mancaused
1995	0.10	A	-115.966492	46.126484	Mancaused
1995	0.10	A	-115.804611	46.126007	Lightning
1995	31.00	C	-116.633333	43.550000	Mancaused
1995	158.00	D	-116.633333	43.550000	Mancaused
1995	0.10	A	-116.355347	45.897270	Lightning
1995	100.00	D	-116.731369	45.837399	Lightning
1995	0.10	A	-116.183907	45.824898	Lightning
1995	0.10	A	-116.409134	45.773533	Lightning
1996	0.10	A	-114.628334	46.621666	Lightning
1996	0.10	A	-114.468330	46.626667	Lightning
1996	0.10	A	-114.635002	46.615002	Lightning
1996	0.10	A	-114.584999	46.605000	Lightning
1996	0.10	A	-114.543335	46.605000	Lightning
1996	0.50	B	-114.459999	46.599998	Lightning
1996	0.10	A	-114.518333	46.596668	Lightning
1996	0.20	A	-114.535004	46.593334	Lightning
1996	1.00	B	-114.584999	46.584999	Lightning
1996	0.20	A	-114.675003	46.580002	Lightning
1996	0.10	A	-114.748337	46.575001	Lightning
1996	0.10	A	-114.559998	46.583332	Lightning
1996	0.10	A	-114.591667	46.580002	Lightning
1996	2.50	B	-114.574997	46.580002	Lightning
1996	0.10	A	-114.680000	46.571667	Lightning
1996	0.10	A	-114.673332	46.568333	Lightning
1996	0.10	A	-114.716667	46.564999	Lightning
1996	0.20	A	-114.686668	46.564999	Lightning
1996	0.10	A	-114.514999	46.571667	Lightning
1996	0.10	A	-114.761665	46.558334	Lightning
1996	0.10	A	-114.875000	46.546665	Lightning
1996	0.10	A	-114.853333	46.546665	Lightning
1996	0.10	A	-114.760002	46.546665	Lightning
1996	0.20	A	-114.745003	46.546665	Lightning
1996	2.00	B	-114.511665	46.555000	Lightning
1996	0.10	A	-114.618332	46.549999	Lightning
1996	0.10	A	-114.940002	46.535000	Lightning
1996	0.10	A	-114.643333	46.546665	Lightning
1996	0.20	A	-114.878334	46.535000	Lightning
1996	0.20	A	-114.878334	46.535000	Lightning
1996	0.10	A	-114.608330	46.543335	Lightning
1996	0.10	A	-114.644997	46.541668	Lightning
1996	0.20	A	-114.743332	46.536667	Mancaused
1996	0.20	A	-114.639999	46.540001	Lightning
1996	0.10	A	-114.638336	46.540001	Lightning
1996	0.10	A	-114.603333	46.540001	Lightning
1996	0.10	A	-114.711670	46.535000	Lightning
1996	0.10	A	-114.709999	46.535000	Lightning
1996	0.20	A	-114.763336	46.529999	Lightning
1996	0.10	A	-114.611664	46.535000	Lightning
1996	0.50	B	-114.601669	46.535000	Lightning
1996	1.00	B	-114.706665	46.529999	Lightning
1996	0.10	A	-114.684998	46.529999	Lightning
1996	0.10	A	-114.746666	46.526669	Lightning
1996	0.10	A	-114.801666	46.523335	Lightning
1996	0.10	A	-114.721664	46.523335	Lightning
1996	0.10	A	-115.525002	46.483334	Mancaused
1996	0.20	A	-114.768333	46.516666	Lightning
1996	0.10	A	-114.714996	46.518333	Mancaused
1996	0.10	A	-114.686668	46.518333	Lightning
1996	0.20	A	-114.550003	46.521667	Lightning
1996	0.10	A	-114.620003	46.518333	Lightning
1996	2.00	B	-114.988335	46.500000	Lightning
1996	0.10	A	-114.928337	46.501667	Lightning
1996	0.20	A	-114.723335	46.508335	Lightning
1996	0.10	A	-114.695000	46.506668	Lightning
1996	0.10	A	-114.419998	46.518333	Lightning

Year	Acres	Size Class	Long	Lat	General Cause
1996	0.10	A	-114.650002	46.506668	Lightning
1996	0.10	A	-114.644997	46.505001	Lightning
1996	8.00	B	-114.538330	46.506668	Lightning
1996	0.10	A	-114.568336	46.505001	Lightning
1996	0.10	A	-114.811668	46.493332	Lightning
1996	0.10	A	-114.663330	46.498333	Lightning
1996	0.20	A	-114.388336	46.506668	Lightning
1996	0.20	A	-114.413330	46.503334	Lightning
1996	0.30	B	-115.254997	46.461666	Lightning
1996	0.20	A	-115.343330	46.448334	Lightning
1996	0.10	A	-115.330002	46.448334	Lightning
1996	0.10	A	-114.688332	46.478333	Lightning
1996	0.20	A	-114.738335	46.471668	Lightning
1996	0.20	A	-114.731667	46.470001	Lightning
1996	0.10	A	-114.599998	46.474998	Lightning
1996	0.10	A	-114.536667	46.476665	Lightning
1996	0.10	A	-115.278336	46.436668	Lightning
1996	1.00	B	-114.480003	46.473331	Lightning
1996	0.10	A	-115.464996	46.411667	Mancaused
1996	0.10	A	-114.668335	46.446667	Lightning
1996	0.30	B	-115.396667	46.403332	Lightning
1996	0.50	B	-115.574997	46.386665	Lightning
1996	0.50	B	-115.531670	46.378334	Lightning
1996	0.10	A	-115.658333	46.369999	Lightning
1996	0.70	B	-115.576668	46.373333	Lightning
1996	0.10	A	-115.628334	46.369999	Lightning
1996	1.50	B	-115.565002	46.373333	Lightning
1996	0.20	A	-115.574997	46.371666	Lightning
1996	0.20	A	-115.576668	46.366665	Lightning
1996	0.10	A	-115.570000	46.366665	Lightning
1996	0.10	A	-115.644997	46.361668	Lightning
1996	0.10	A	-114.586670	46.413334	Lightning
1996	0.10	A	-115.526665	46.366665	Lightning
1996	0.20	A	-114.553337	46.413334	Lightning
1996	0.10	A	-114.544998	46.413334	Lightning
1996	0.10	A	-115.578331	46.358334	Lightning
1996	1.50	B	-115.690002	46.325001	Lightning
1996	0.10	A	-115.599998	46.325001	Lightning
1996	0.10	A	-114.730003	46.365002	Lightning
1996	1.00	B	-115.083336	46.346668	Lightning
1996	0.10	A	-115.559998	46.310001	Lightning
1996	0.20	A	-115.601669	46.296665	Lightning
1996	1.00	B	-115.019997	46.325001	Lightning
1996	2.00	B	-115.620003	46.293335	Lightning
1996	0.20	A	-114.656670	46.340000	Lightning
1996	0.10	A	-115.711670	46.286667	Lightning
1996	0.20	A	-115.618332	46.288334	Lightning
1996	0.10	A	-115.758331	46.279999	Lightning
1996	15.00	C	-114.938332	46.321667	Lightning
1996	0.10	A	-115.568336	46.288334	Lightning
1996	0.20	A	-115.638336	46.281666	Lightning
1996	0.50	B	-115.641670	46.279999	Lightning
1996	3.00	B	-115.213333	46.298332	Lightning
1996	155.00	D	-115.151665	46.293335	Lightning
1996	0.20	A	-115.626663	46.264999	Lightning
1996	0.10	A	-114.660004	46.313332	Lightning
1996	0.10	A	-115.296669	46.278332	Lightning
1996	0.10	A	-114.951668	46.293335	Lightning
1996	0.10	A	-115.309998	46.271667	Lightning
1996	0.10	A	-115.306664	46.271667	Lightning
1996	0.10	A	-115.709999	46.250000	Lightning
1996	0.10	A	-115.138336	46.279999	Lightning
1996	0.10	A	-115.311668	46.263332	Lightning
1996	4.00	B	-114.681664	46.293335	Lightning
1996	0.10	A	-114.644997	46.294998	Lightning
1996	0.10	A	-115.248337	46.264999	Lightning
1996	0.10	A	-115.376663	46.258335	Lightning
1996	1.50	B	-115.388336	46.255001	Lightning
1996	0.10	A	-115.571663	46.244999	Lightning
1996	0.20	A	-115.696663	46.231667	Lightning
1996	0.10	A	-115.709999	46.220001	Lightning
1996	0.10	A	-115.053337	46.244999	Lightning
1996	0.10	A	-114.919998	46.243332	Lightning
1996	0.10	A	-115.065002	46.233334	Lightning
1996	0.10	A	-115.496666	46.206665	Lightning

Year	Acres	Size Class	Long	Lat	General Cause
1996	0.10	A	-114.926666	46.231667	Lightning
1996	0.10	A	-114.596664	46.246666	Lightning
1996	0.10	A	-114.493332	46.250000	Mancaused
1996	0.10	A	-115.248337	46.208332	Lightning
1996	0.10	A	-115.328331	46.203335	Lightning
1996	425.00	E	-115.243332	46.205002	Lightning
1996	1.50	B	-114.563332	46.236668	Lightning
1996	2.00	B	-114.955002	46.218334	Lightning
1996	0.10	A	-115.425003	46.191666	Lightning
1996	0.10	A	-115.256668	46.200001	Lightning
1996	0.10	A	-114.763336	46.220001	Lightning
1996	15.00	C	-114.881668	46.209999	Lightning
1996	20.00	C	-115.126663	46.195000	Lightning
1996	0.10	A	-115.610001	46.166668	Lightning
1996	0.50	B	-115.360001	46.178333	Lightning
1996	52.00	C	-115.361664	46.176666	Lightning
1996	0.10	A	-115.504997	46.163334	Lightning
1996	0.10	A	-115.360001	46.166668	Lightning
1996	0.10	A	-115.461670	46.160000	Lightning
1996	0.10	A	-115.381668	46.161667	Lightning
1996	0.10	A	-115.016670	46.178333	Lightning
1996	0.20	A	-115.363335	46.158333	Lightning
1996	0.20	A	-115.426666	46.151669	Lightning
1996	0.20	A	-115.519997	46.143333	Lightning
1996	1.00	B	-115.419998	46.148335	Lightning
1996	0.10	A	-115.419998	46.146667	Lightning
1996	37.00	C	-114.658333	46.183334	Lightning
1996	0.20	A	-115.559998	46.134998	Lightning
1996	1.00	B	-115.430000	46.141666	Lightning
1996	0.50	B	-115.419998	46.141666	Lightning
1996	0.10	A	-115.751663	46.123333	Lightning
1996	0.10	A	-115.091667	46.156666	Lightning
1996	0.10	A	-114.936668	46.163334	Lightning
1996	0.10	A	-114.946663	46.160000	Lightning
1996	1.00	B	-115.728333	46.118332	Lightning
1996	0.20	A	-115.408333	46.133335	Lightning
1996	260.00	D	-115.058334	46.139999	Lightning
1996	0.10	A	-114.793335	46.148335	Lightning
1996	0.10	A	-115.696663	46.090000	Lightning
1996	0.20	A	-115.668335	46.084999	Lightning
1996	0.20	A	-115.628334	46.083332	Lightning
1996	0.10	A	-114.908333	46.116665	Lightning
1996	0.10	A	-115.668335	46.075001	Lightning
1996	0.10	A	-115.598335	46.078335	Mancaused
1996	0.30	B	-115.338333	46.088333	Lightning
1996	0.10	A	-114.866669	46.111668	Lightning
1996	0.10	A	-115.781670	46.061668	Mancaused
1996	0.10	A	-115.781670	46.061668	Mancaused
1996	0.10	A	-114.851669	46.106667	Lightning
1996	0.50	B	-114.964996	46.086666	Lightning
1996	0.30	B	-114.821663	46.093334	Lightning
1996	0.20	A	-115.278336	46.068333	Lightning
1996	0.10	A	-114.823334	46.090000	Lightning
1996	0.10	A	-114.818336	46.090000	Lightning
1996	0.10	A	-114.833336	46.084999	Lightning
1996	0.10	A	-114.898331	46.078335	Lightning
1996	1.00	B	-115.746666	46.029999	Lightning
1996	85.00	C	-115.058334	46.061668	Lightning
1996	0.10	A	-114.614998	46.080002	Lightning
1996	0.20	A	-115.330002	46.040001	Lightning
1996	0.20	A	-115.658333	46.020000	Lightning
1996	0.10	A	-114.871666	46.060001	Lightning
1996	0.10	A	-115.191666	46.040001	Lightning
1996	0.10	A	-114.851669	46.056667	Lightning
1996	0.10	A	-115.443336	46.026669	Lightning
1996	0.10	A	-115.449997	46.025002	Lightning
1996	0.10	A	-115.118332	46.040001	Lightning
1996	0.20	A	-115.790001	46.003334	Lightning
1996	0.10	A	-115.029999	46.043335	Lightning
1996	0.10	A	-114.711670	46.058334	Lightning
1996	0.10	A	-115.631668	46.011665	Lightning
1996	5.00	B	-115.809998	46.001667	Lightning
1996	0.10	A	-115.173332	46.035000	Lightning
1996	0.10	A	-115.183334	46.031666	Lightning
1996	1.50	B	-115.400002	46.016666	Lightning

Year	Acres	Size Class	Long	Lat	General Cause
1996	1.00	B	-114.860001	46.043335	Lightning
1996	0.20	A	-115.451668	46.008335	Lightning
1996	0.10	A	-114.881668	46.035000	Lightning
1996	0.30	B	-115.559998	45.998333	Lightning
1996	0.10	A	-115.461670	46.003334	Lightning
1996	0.10	A	-114.885002	46.029999	Lightning
1996	0.10	A	-115.169998	46.014999	Lightning
1996	0.10	A	-115.629997	45.986668	Lightning
1996	0.10	A	-115.413330	45.996666	Lightning
1996	0.20	A	-115.568336	45.988335	Lightning
1996	0.10	A	-115.423332	45.993332	Lightning
1996	0.10	A	-115.486664	45.988335	Lightning
1996	0.10	A	-114.696663	46.026669	Lightning
1996	0.10	A	-115.186668	46.001667	Lightning
1996	0.10	A	-115.483330	45.985001	Lightning
1996	0.10	A	-115.216667	45.998333	Lightning
1996	3.00	B	-115.276665	45.994999	Lightning
1996	0.10	A	-115.213333	45.996666	Lightning
1996	226.00	D	-114.518333	46.028332	Lightning
1996	0.10	A	-115.613335	45.973331	Lightning
1996	0.10	A	-115.426666	45.983334	Lightning
1996	0.10	A	-115.311668	45.988335	Lightning
1996	0.10	A	-115.421669	45.981667	Lightning
1996	0.10	A	-115.223335	45.991665	Lightning
1996	0.10	A	-114.764999	46.013332	Lightning
1996	0.10	A	-115.318336	45.983334	Lightning
1996	0.10	A	-115.316666	45.981667	Lightning
1996	502.00	E	-114.713333	46.009998	Lightning
1996	0.10	A	-115.253334	45.983334	Lightning
1996	0.20	A	-115.596664	45.961666	Lightning
1996	0.10	A	-115.589996	45.961666	Lightning
1996	0.10	A	-115.258331	45.978333	Lightning
1996	0.10	A	-115.660004	45.956665	Lightning
1996	0.10	A	-115.786667	45.948334	Lightning
1996	0.10	A	-115.331665	45.971668	Lightning
1996	0.30	B	-115.568336	45.958332	Lightning
1996	0.10	A	-115.654999	45.953335	Lightning
1996	0.10	A	-115.921669	45.938332	Lightning
1996	0.50	B	-115.386665	45.966667	Lightning
1996	0.10	A	-115.385002	45.966667	Lightning
1996	0.10	A	-115.751663	45.943333	Lightning
1996	0.30	B	-115.321663	45.965000	Lightning
1996	0.10	A	-115.235001	45.968334	Lightning
1996	0.10	A	-115.193336	45.968334	Lightning
1996	0.10	A	-115.805000	45.933334	Lightning
1996	0.10	A	-115.716667	45.936668	Lightning
1996	0.10	A	-115.828331	45.930000	Lightning
1996	0.10	A	-115.813332	45.930000	Lightning
1996	0.10	A	-115.220001	45.958332	Lightning
1996	0.10	A	-115.768333	45.928333	Lightning
1996	0.10	A	-115.086670	45.961666	Lightning
1996	0.10	A	-115.753334	45.923332	Lightning
1996	0.10	A	-114.583336	45.981667	Lightning
1996	0.20	A	-115.820000	45.918335	Lightning
1996	0.10	A	-115.805000	45.918335	Lightning
1996	98.00	C	-114.713333	45.971668	Lightning
1996	0.10	A	-115.776665	45.915001	Lightning
1996	0.20	A	-115.713333	45.918335	Lightning
1996	0.10	A	-115.766670	45.915001	Lightning
1996	0.10	A	-115.834999	45.908333	Lightning
1996	0.10	A	-115.768333	45.911667	Lightning
1996	0.10	A	-115.235001	45.938332	Lightning
1996	40.00	C	-115.336670	45.930000	Lightning
1996	3.00	B	-115.699997	45.910000	Lightning
1996	0.10	A	-115.493332	45.919998	Lightning
1996	1.20	B	-115.275002	45.930000	Lightning
1996	1100.00	F	-116.029999	45.888332	Mancaused
1996	0.10	A	-115.125000	45.930000	Lightning
1996	0.50	B	-115.113335	45.930000	Lightning
1996	0.10	A	-114.845001	45.941666	Lightning
1996	0.10	A	-115.385002	45.913334	Lightning
1996	0.10	A	-115.708336	45.893333	Lightning
1996	0.10	A	-115.568336	45.896667	Lightning
1996	0.10	A	-115.178337	45.915001	Lightning
1996	128.00	D	-114.678337	45.938332	Lightning

Year	Acres	Size Class	Long	Lat	General Cause
1996	0.50	B	-115.214996	45.911667	Lightning
1996	1.50	B	-114.626663	45.939999	Lightning
1996	0.10	A	-115.195000	45.911667	Lightning
1996	3.00	B	-114.658333	45.933334	Lightning
1996	0.10	A	-115.668335	45.875000	Lightning
1996	0.10	A	-115.218330	45.898335	Lightning
1996	0.10	A	-115.671669	45.871666	Lightning
1996	42.00	C	-115.180000	45.893333	Lightning
1996	0.10	A	-115.334999	45.884998	Lightning
1996	0.10	A	-115.193336	45.891666	Lightning
1996	21.00	C	-114.695000	45.913334	Lightning
1996	0.10	A	-115.523331	45.871666	Lightning
1996	300.00	E	-114.666664	45.913334	Lightning
1996	0.10	A	-115.730003	45.856667	Lightning
1996	0.10	A	-116.128334	45.833332	Lightning
1996	68.00	C	-115.184998	45.884998	Lightning
1996	0.10	A	-115.376663	45.875000	Lightning
1996	6.00	B	-115.403336	45.873333	Mancaused
1996	0.10	A	-116.128334	45.831665	Lightning
1996	0.10	A	-115.589996	45.860001	Lightning
1996	0.10	A	-114.976669	45.889999	Mancaused
1996	0.10	A	-115.386665	45.868332	Lightning
1996	0.50	B	-114.958336	45.889999	Lightning
1996	0.10	A	-116.095001	45.828335	Mancaused
1996	0.20	A	-115.713333	45.846668	Lightning
1996	5.00	B	-114.691666	45.898335	Lightning
1996	0.10	A	-115.703331	45.838333	Lightning
1996	0.20	A	-116.096664	45.814999	Lightning
1996	0.10	A	-115.735001	45.831665	Lightning
1996	2.00	B	-114.858330	45.875000	Lightning
1996	0.10	A	-115.728333	45.828335	Lightning
1996	0.10	A	-115.726669	45.828335	Lightning
1996	0.30	B	-115.800003	45.821667	Lightning
1996	0.10	A	-116.053337	45.803333	Lightning
1996	0.80	B	-114.783333	45.869999	Lightning
1996	0.10	A	-115.413330	45.836666	Lightning
1996	0.10	A	-114.713333	45.861668	Lightning
1996	2.00	B	-114.953331	45.849998	Lightning
1996	1.50	B	-114.570000	45.866665	Lightning
1996	0.10	A	-115.440002	45.823334	Mancaused
1996	0.10	A	-114.735001	45.853333	Lightning
1996	1.00	B	-114.838333	45.848331	Lightning
1996	0.10	A	-115.264999	45.826668	Lightning
1996	0.10	A	-115.568336	45.801666	Lightning
1996	0.10	A	-115.258331	45.816666	Lightning
1996	0.30	B	-114.639999	45.846668	Lightning
1996	0.10	A	-115.106667	45.823334	Lightning
1996	0.30	B	-114.826668	45.833332	Mancaused
1996	2.00	B	-116.001663	45.764999	Mancaused
1996	0.10	A	-116.114998	45.755001	Lightning
1996	0.10	A	-115.879997	45.766666	Lightning
1996	0.10	A	-115.375000	45.793335	Lightning
1996	0.10	A	-114.656670	45.825001	Lightning
1996	0.20	A	-115.291664	45.793335	Lightning
1996	5.50	B	-114.750000	45.818333	Lightning
1996	0.10	A	-115.081665	45.801666	Lightning
1996	0.10	A	-115.110001	45.798332	Lightning
1996	0.10	A	-114.974998	45.805000	Lightning
1996	0.10	A	-115.096664	45.798332	Lightning
1996	0.10	A	-114.836670	45.808334	Lightning
1996	175.00	D	-115.099998	45.794998	Lightning
1996	0.10	A	-114.858330	45.805000	Lightning
1996	7.00	B	-114.801666	45.805000	Lightning
1996	0.10	A	-115.055000	45.788334	Lightning
1996	0.10	A	-114.828331	45.796665	Lightning
1996	1.40	B	-115.223335	45.775002	Lightning
1996	0.10	A	-115.186668	45.770000	Lightning
1996	0.30	B	-115.563332	45.750000	Lightning
1996	0.20	A	-115.464996	45.755001	Lightning
1996	0.10	A	-114.591667	45.796665	Lightning
1996	0.10	A	-115.334999	45.759998	Lightning
1996	0.10	A	-115.323334	45.759998	Lightning
1996	0.10	A	-115.163330	45.764999	Lightning
1996	0.40	B	-115.621666	45.738335	Lightning
1996	0.10	A	-115.555000	45.741665	Lightning

Year	Acres	Size Class	Long	Lat	General Cause
1996	2.00	B	-116.391670	45.691666	Lightning
1996	0.10	A	-115.626663	45.733334	Lightning
1996	0.10	A	-115.614998	45.733334	Lightning
1996	0.10	A	-115.199997	45.755001	Lightning
1996	0.10	A	-115.070000	45.758335	Lightning
1996	0.10	A	-115.510002	45.735001	Lightning
1996	0.10	A	-115.083336	45.755001	Lightning
1996	0.10	A	-115.065002	45.755001	Lightning
1996	0.10	A	-115.601669	45.723331	Lightning
1996	0.10	A	-115.063332	45.750000	Lightning
1996	0.30	B	-115.635002	45.718334	Lightning
1996	0.50	B	-114.766670	45.761665	Lightning
1996	295.00	D	-115.070000	45.744999	Lightning
1996	0.10	A	-114.723335	45.761665	Lightning
1996	0.10	A	-115.605003	45.716667	Lightning
1996	0.10	A	-115.378334	45.728333	Lightning
1996	0.10	A	-116.051666	45.688332	Lightning
1996	0.10	A	-115.510002	45.718334	Lightning
1996	1.00	B	-115.093330	45.738335	Lightning
1996	0.10	A	-115.235001	45.730000	Lightning
1996	0.10	A	-115.351669	45.720001	Lightning
1996	0.10	A	-115.606667	45.705002	Lightning
1996	0.10	A	-115.326668	45.718334	Lightning
1996	0.20	A	-114.723335	45.746666	Lightning
1996	0.10	A	-114.723335	45.746666	Lightning
1996	3.00	B	-114.688332	45.740002	Lightning
1996	0.10	A	-115.330002	45.705002	Lightning
1996	0.10	A	-116.154999	45.658333	Lightning
1996	0.10	A	-115.245003	45.708332	Lightning
1996	0.10	A	-114.581665	45.738335	Lightning
1996	0.10	A	-115.471664	45.693333	Lightning
1996	0.10	A	-115.243332	45.705002	Lightning
1996	0.10	A	-115.248337	45.703335	Lightning
1996	80.00	C	-115.488335	45.688332	Lightning
1996	0.10	A	-116.070000	45.654999	Lightning
1996	0.30	B	-115.294998	45.695000	Lightning
1996	0.10	A	-116.153336	45.646667	Lightning
1996	0.10	A	-115.186668	45.696667	Lightning
1996	0.10	A	-115.523331	45.678333	Lightning
1996	0.10	A	-116.093330	45.645000	Lightning
1996	0.10	A	-114.691666	45.718334	Lightning
1996	2.50	B	-114.998337	45.703335	Lightning
1996	3.50	B	-115.089996	45.698334	Lightning
1996	3.50	B	-114.738335	45.713333	Lightning
1996	0.10	A	-114.778336	45.709999	Lightning
1996	4104.00	F	-114.671669	45.711666	Lightning
1996	2.00	B	-116.196663	45.630001	Lightning
1996	0.50	B	-114.963333	45.696667	Lightning
1996	0.80	B	-116.131668	45.631668	Lightning
1996	0.30	B	-114.708336	45.705002	Lightning
1996	0.10	A	-115.276665	45.676666	Lightning
1996	0.10	A	-115.498337	45.663334	Lightning
1996	2.30	B	-116.154999	45.619999	Lightning
1996	0.10	A	-115.291664	45.663334	Lightning
1996	0.10	A	-115.264999	45.660000	Lightning
1996	0.10	A	-115.616669	45.639999	Mancaused
1996	0.10	A	-116.125000	45.608334	Lightning
1996	0.50	B	-114.881668	45.673332	Lightning
1996	1.00	B	-116.178337	45.601665	Mancaused
1996	0.10	A	-115.315002	45.650002	Lightning
1996	0.10	A	-115.315002	45.650002	Lightning
1996	2.00	B	-114.596664	45.685001	Lightning
1996	0.10	A	-116.125000	45.601665	Lightning
1996	0.10	A	-115.285004	45.648335	Lightning
1996	0.20	A	-115.584999	45.631668	Lightning
1996	0.10	A	-115.378334	45.641666	Lightning
1996	0.10	A	-115.285004	45.645000	Lightning
1996	0.10	A	-115.425003	45.634998	Lightning
1996	15.00	C	-116.271667	45.584999	Mancaused
1996	0.10	A	-115.601669	45.623333	Lightning
1996	0.10	A	-115.589996	45.621666	Lightning
1996	1.00	B	-114.750000	45.661667	Lightning
1996	0.20	A	-114.566666	45.663334	Lightning
1996	0.10	A	-116.169998	45.576668	Lightning
1996	0.10	A	-115.213333	45.628334	Lightning

Year	Acres	Size Class	Long	Lat	General Cause
1996	0.20	A	-115.556664	45.598331	Lightning
1996	40.00	C	-115.820000	45.581665	Lightning
1996	0.10	A	-115.068336	45.621666	Lightning
1996	0.10	A	-114.800003	45.625000	Lightning
1996	0.10	A	-115.995003	45.561668	Lightning
1996	0.20	A	-115.964996	45.561668	Lightning
1996	0.10	A	-115.433334	45.590000	Lightning
1996	0.10	A	-115.583336	45.581665	Lightning
1996	0.10	A	-114.876663	45.615002	Lightning
1996	0.10	A	-114.908333	45.613335	Lightning
1996	2.50	B	-116.153336	45.544998	Lightning
1996	0.20	A	-115.985001	45.551666	Lightning
1996	0.10	A	-115.428337	45.576668	Lightning
1996	0.10	A	-115.056664	45.593334	Lightning
1996	295.00	D	-115.026665	45.593334	Lightning
1996	0.10	A	-116.011665	45.538334	Lightning
1996	0.10	A	-115.754997	45.549999	Lightning
1996	0.10	A	-114.886665	45.595001	Lightning
1996	0.10	A	-116.300003	45.514999	Mancaused
1996	0.10	A	-114.986664	45.583332	Lightning
1996	300.00	E	-116.281670	45.509998	Mancaused
1996	0.10	A	-115.006668	45.575001	Lightning
1996	1000.00	F	-114.821663	45.583332	Lightning
1996	0.10	A	-116.184998	45.506668	Lightning
1996	50.00	C	-114.738335	45.583332	Lightning
1996	432.00	E	-114.948334	45.570000	Lightning
1996	0.10	A	-116.078331	45.508335	Lightning
1996	0.10	A	-115.665001	45.531666	Lightning
1996	0.30	B	-114.943336	45.564999	Lightning
1996	115.00	D	-116.356667	45.486668	Mancaused
1996	38710.00	G	-114.751663	45.570000	Lightning
1996	0.10	A	-115.644997	45.523335	Lightning
1996	0.50	B	-115.886665	45.508335	Lightning
1996	0.10	A	-116.073334	45.494999	Lightning
1996	0.20	A	-115.648331	45.518333	Lightning
1996	0.10	A	-116.224998	45.471668	Lightning
1996	52.00	C	-114.955002	45.540001	Lightning
1996	0.10	A	-115.566666	45.506668	Lightning
1996	0.20	A	-116.224998	45.468334	Lightning
1996	0.10	A	-115.381668	45.513332	Lightning
1996	0.20	A	-114.668335	45.546665	Lightning
1996	0.80	B	-116.221664	45.463333	Lightning
1996	0.10	A	-115.543335	45.501667	Lightning
1996	0.10	A	-116.028336	45.473331	Lightning
1996	0.10	A	-114.628334	45.546665	Lightning
1996	0.10	A	-115.328331	45.505001	Lightning
1996	0.10	A	-115.726669	45.480000	Lightning
1996	0.10	A	-115.356667	45.496666	Lightning
1996	60.00	C	-116.288330	45.439999	Lightning
1996	0.10	A	-115.483330	45.476665	Lightning
1996	0.10	A	-115.531670	45.473331	Lightning
1996	0.10	A	-116.095001	45.436668	Lightning
1996	0.10	A	-115.559998	45.463333	Lightning
1996	0.10	A	-116.135002	45.421665	Mancaused
1996	0.20	A	-116.233330	45.415001	Lightning
1996	0.10	A	-115.548332	45.453335	Lightning
1996	0.20	A	-115.519997	45.448334	Lightning
1996	0.10	A	-116.480003	45.373333	Lightning
1996	0.10	A	-116.433334	45.365002	Mancaused
1996	0.10	A	-115.536667	45.410000	Lightning
1996	20.00	C	-115.415001	45.398335	Mancaused
1996	0.20	A	-116.463333	45.305000	Lightning
1996	0.10	A	-116.461670	45.291668	Lightning
1996	3.00	B	-116.434998	45.293335	Lightning
1996	0.10	A	-116.491669	45.286667	Lightning
1996	0.10	A	-115.434998	45.334999	Lightning
1996	0.10	A	-116.466667	45.270000	Lightning
1996	70.00	C	-116.151535	46.344109	Mancaused
1996	25.00	C	-116.111511	46.286766	Mancaused
1996	0.10	A	-116.020935	46.247280	Mancaused
1996	8.00	B	-116.005981	46.236370	Mancaused
1996	0.10	A	-115.898857	46.235119	Mancaused
1996	2.00	B	-116.441963	46.186863	Mancaused
1996	0.10	A	-116.013329	46.208912	Mancaused
1996	0.10	A	-115.906975	46.211849	Lightning

Year	Acres	Size Class	Long	Lat	General Cause
1996	0.10	A	-115.805107	46.209641	Lightning
1996	1.00	B	-115.820969	46.202393	Lightning
1996	0.20	A	-115.914810	46.155674	Lightning
1996	15.00	C	-115.914856	46.152027	Lightning
1996	0.20	A	-115.971939	46.144943	Mancaused
1996	10.00	C	-116.089386	46.137287	Mancaused
1996	4.00	B	-115.920120	46.144730	Lightning
1996	15.00	C	-115.971825	46.137478	Mancaused
1996	0.10	A	-116.006859	46.129921	Mancaused
1996	5.00	B	-115.992432	46.093666	Lightning
1996	92.00	C	-115.992432	46.093666	Lightning
1996	0.10	A	-116.017342	46.067757	Lightning
1996	10.00	C	-115.896370	46.058975	Mancaused
1996	3.00	B	-115.945946	46.053432	Mancaused
1996	0.10	A	-115.940910	46.042534	Mancaused
1996	1.00	B	-115.914917	46.031712	Lightning
1996	2.00	B	-116.633333	43.533333	Mancaused
1996	3123.00	F	-116.351151	45.908516	Lightning
1996	0.10	A	-116.491699	45.879234	Lightning
1996	3123.00	F	-116.316700	45.883300	Lightning
1996	0.10	A	-116.122391	45.882946	Mancaused
1996	0.10	A	-116.122391	45.882946	Mancaused
1996	0.10	A	-116.122391	45.882946	Mancaused
1996	0.10	A	-116.332298	45.862907	Lightning
1996	640.00	E	-116.301918	45.852100	Lightning
1996	700.00	E	-116.283300	45.850000	Lightning
1996	300.00	E	-116.316452	45.837395	Lightning
1996	300.00	E	-116.316700	45.833300	Lightning
1996	160.00	D	-116.532745	45.791073	Lightning
1996	80.00	C	-116.491875	45.758091	Mancaused
1996	40.00	C	-116.350000	45.750000	Mancaused
1996	0.30	B	-116.372139	45.740944	Lightning
1996	120.00	D	-116.361526	45.737392	Lightning
1996	180.00	D	-116.358910	45.735607	Lightning
1996	0.20	A	-116.361488	45.722980	Lightning
1996	300.00	E	-116.269200	45.501700	Mancaused
1997	0.20	A	-114.540001	46.625000	Lightning
1997	0.10	A	-114.535004	46.621666	Lightning
1997	0.10	A	-114.430000	46.621666	Lightning
1997	0.10	A	-114.548332	46.613335	Lightning
1997	0.10	A	-114.761665	46.560001	Lightning
1997	0.10	A	-114.723335	46.551666	Lightning
1997	0.10	A	-114.639999	46.553333	Lightning
1997	0.10	A	-114.419998	46.561668	Lightning
1997	0.10	A	-114.643333	46.533333	Lightning
1997	0.20	A	-114.896667	46.509998	Lightning
1997	0.10	A	-114.636665	46.521667	Lightning
1997	0.10	A	-114.396667	46.531666	Lightning
1997	0.10	A	-115.531670	46.476665	Lightning
1997	0.10	A	-115.489998	46.474998	Lightning
1997	3.00	B	-114.601669	46.509998	Lightning
1997	0.10	A	-114.974998	46.480000	Lightning
1997	0.10	A	-114.911667	46.478333	Mancaused
1997	0.10	A	-114.489998	46.494999	Lightning
1997	0.10	A	-115.584999	46.431667	Lightning
1997	0.10	A	-115.605003	46.418335	Lightning
1997	0.10	A	-115.568336	46.418335	Lightning
1997	0.10	A	-115.603333	46.406666	Lightning
1997	0.10	A	-115.485001	46.411667	Lightning
1997	0.10	A	-114.921669	46.424999	Lightning
1997	0.20	A	-115.583336	46.373333	Lightning
1997	0.10	A	-115.565002	46.373333	Lightning
1997	0.10	A	-115.561668	46.371666	Lightning
1997	0.10	A	-115.601669	46.343334	Lightning
1997	0.20	A	-115.613335	46.316666	Lightning
1997	1.20	B	-115.616669	46.311668	Lightning
1997	0.10	A	-115.616669	46.310001	Lightning
1997	0.10	A	-115.555000	46.308334	Lightning
1997	0.10	A	-115.599998	46.298332	Lightning
1997	0.10	A	-115.598335	46.296665	Lightning
1997	0.10	A	-115.673332	46.288334	Lightning
1997	0.10	A	-115.611664	46.290001	Lightning
1997	0.10	A	-115.571663	46.259998	Lightning
1997	0.10	A	-115.588333	46.258335	Lightning
1997	0.10	A	-115.386665	46.255001	Lightning

Year	Acres	Size Class	Long	Lat	General Cause
1997	0.10	A	-115.653336	46.240002	Lightning
1997	0.10	A	-114.830002	46.268333	Lightning
1997	0.10	A	-114.798332	46.261665	Lightning
1997	0.10	A	-114.818336	46.253334	Lightning
1997	0.10	A	-114.768333	46.215000	Lightning
1997	0.10	A	-115.000000	46.195000	Lightning
1997	0.30	B	-114.839996	46.185001	Lightning
1997	0.10	A	-114.970001	46.158333	Lightning
1997	11.00	C	-115.001663	46.139999	Lightning
1997	0.10	A	-114.910004	46.141666	Lightning
1997	0.10	A	-115.555000	46.108334	Lightning
1997	3.00	B	-114.971664	46.130001	Lightning
1997	1.00	B	-114.904999	46.123333	Lightning
1997	0.10	A	-114.823334	46.113335	Lightning
1997	0.30	B	-114.623337	46.086666	Lightning
1997	0.10	A	-115.616669	45.998333	Lightning
1997	0.20	A	-114.873337	46.033333	Lightning
1997	0.10	A	-115.488335	45.994999	Lightning
1997	0.30	B	-115.188332	45.994999	Lightning
1997	0.10	A	-115.173332	45.994999	Lightning
1997	0.10	A	-115.236664	45.991665	Lightning
1997	0.10	A	-115.095001	45.998333	Lightning
1997	0.10	A	-115.326668	45.985001	Lightning
1997	0.10	A	-115.306664	45.968334	Lightning
1997	0.10	A	-115.760002	45.939999	Lightning
1997	0.10	A	-115.279999	45.961666	Lightning
1997	0.10	A	-115.223335	45.963333	Lightning
1997	0.10	A	-115.323334	45.935001	Lightning
1997	0.10	A	-115.026665	45.919998	Lightning
1997	0.10	A	-115.188332	45.898335	Lightning
1997	0.10	A	-115.218330	45.889999	Lightning
1997	0.30	B	-115.248337	45.886665	Lightning
1997	0.10	A	-115.044998	45.896667	Lightning
1997	0.10	A	-116.108330	45.836666	Mancaused
1997	3.00	B	-115.223335	45.884998	Lightning
1997	0.30	B	-115.251663	45.883335	Lightning
1997	0.40	B	-114.876663	45.900002	Lightning
1997	0.30	B	-115.171669	45.871666	Lightning
1997	0.10	A	-115.330002	45.861668	Lightning
1997	0.40	B	-114.955002	45.880001	Lightning
1997	0.20	A	-115.025002	45.868332	Lightning
1997	0.10	A	-115.768333	45.821667	Lightning
1997	0.10	A	-115.881668	45.803333	Mancaused
1997	0.30	B	-114.826668	45.855000	Lightning
1997	0.10	A	-115.728333	45.798332	Lightning
1997	0.10	A	-115.133331	45.811668	Lightning
1997	0.10	A	-115.121666	45.808334	Lightning
1997	0.30	B	-116.123337	45.748333	Lightning
1997	0.10	A	-116.118332	45.748333	Lightning
1997	0.10	A	-115.198334	45.798332	Lightning
1997	0.10	A	-115.000000	45.805000	Lightning
1997	3.00	B	-114.613335	45.821667	Lightning
1997	0.10	A	-115.221664	45.773335	Lightning
1997	0.50	B	-116.143333	45.715000	Lightning
1997	0.10	A	-115.388336	45.751667	Lightning
1997	0.10	A	-115.394997	45.738335	Lightning
1997	0.10	A	-115.131668	45.740002	Lightning
1997	0.10	A	-114.826668	45.726665	Lightning
1997	0.10	A	-115.268333	45.696667	Lightning
1997	0.10	A	-115.616669	45.650002	Lightning
1997	10.00	C	-114.746666	45.681667	Lightning
1997	3.00	B	-116.293335	45.583332	Mancaused
1997	0.10	A	-114.746666	45.651669	Lightning
1997	0.10	A	-115.779999	45.581665	Lightning
1997	0.10	A	-115.301666	45.598331	Lightning
1997	0.30	B	-115.970001	45.558334	Lightning
1997	0.10	A	-116.239998	45.541668	Lightning
1997	0.10	A	-115.695000	45.571667	Lightning
1997	0.10	A	-116.381668	45.528332	Lightning
1997	0.10	A	-115.571663	45.575001	Mancaused
1997	1.00	B	-114.910004	45.608334	Lightning
1997	80.00	C	-114.891670	45.608334	Lightning
1997	0.10	A	-115.361664	45.575001	Mancaused
1997	1.00	B	-114.876663	45.596668	Lightning
1997	0.10	A	-115.976669	45.535000	Lightning

Year	Acres	Size Class	Long	Lat	General Cause
1997	0.30	B	-115.951668	45.535000	Lightning
1997	0.10	A	-116.238335	45.511665	Lightning
1997	0.10	A	-115.718330	45.538334	Lightning
1997	0.30	B	-114.995003	45.573334	Lightning
1997	0.10	A	-115.639999	45.538334	Lightning
1997	0.10	A	-116.025002	45.466667	Lightning
1997	0.50	B	-116.160004	45.430000	Lightning
1997	0.10	A	-116.428337	45.345001	Lightning
1997	3.00	B	-116.413330	45.298332	Lightning
1997	0.10	A	-116.031914	46.323868	Lightning
1997	2.00	B	-115.987030	46.257702	Mancaused
1997	0.10	A	-115.956223	46.249729	Mancaused
1997	1.00	B	-115.990173	46.247292	Mancaused
1997	0.50	B	-116.125717	46.210659	Lightning
1997	1.00	B	-116.011536	46.212727	Mancaused
1997	0.30	B	-115.925240	46.210087	Mancaused
1997	0.20	A	-116.022667	46.203651	Mancaused
1997	0.10	A	-116.022667	46.203651	Mancaused
1997	0.00	A	-116.619166	46.419444	Unknown
1997	25.00	C	-115.940704	46.170361	Lightning
1997	0.10	A	-115.992294	46.163300	Mancaused
1997	5.00	B	-116.616666	43.533333	Mancaused
1997	0.10	A	-115.992348	46.156052	Mancaused
1997	0.10	A	-115.982216	46.148716	Mancaused
1997	0.10	A	-116.094551	46.137272	Mancaused
1997	0.10	A	-116.006813	46.141090	Lightning
1997	0.10	A	-115.987198	46.126488	Lightning
1997	0.10	A	-115.997452	46.078979	Lightning
1997	0.10	A	-115.799927	46.078629	Lightning
1997	1.00	B	-116.012413	46.023865	Lightning
1997	500.00	E	-116.652588	45.966274	Mancaused
1997	40.00	C	-116.633333	43.516666	Mancaused
1997	0.10	A	-115.945740	45.973286	Mancaused
1997	0.10	A	-116.561272	45.855663	Lightning
1997	0.10	A	-116.163368	45.865047	Lightning
1997	0.10	A	-116.345253	45.850201	Lightning
1998	0.30	B	-114.461670	46.623333	Lightning
1998	0.10	A	-114.635002	46.615002	Lightning
1998	0.10	A	-114.448334	46.606667	Lightning
1998	0.10	A	-114.410004	46.606667	Mancaused
1998	0.10	A	-114.636665	46.586666	Lightning
1998	0.10	A	-114.455002	46.593334	Lightning
1998	0.30	B	-114.633331	46.583332	Lightning
1998	0.10	A	-114.603333	46.580002	Lightning
1998	0.10	A	-114.936668	46.563332	Lightning
1998	0.10	A	-115.076668	46.553333	Lightning
1998	0.10	A	-114.973335	46.555000	Lightning
1998	0.20	A	-115.073334	46.536667	Lightning
1998	0.10	A	-115.083336	46.531666	Lightning
1998	0.10	A	-115.083336	46.531666	Lightning
1998	0.10	A	-115.063332	46.531666	Lightning
1998	0.30	B	-115.044998	46.531666	Lightning
1998	0.20	A	-115.048332	46.529999	Lightning
1998	0.10	A	-115.013336	46.529999	Lightning
1998	0.10	A	-114.458336	46.555000	Lightning
1998	0.10	A	-114.785004	46.538334	Lightning
1998	0.10	A	-114.481667	46.548332	Lightning
1998	0.80	B	-115.408333	46.501667	Lightning
1998	0.10	A	-114.653336	46.538334	Lightning
1998	0.10	A	-115.160004	46.513332	Lightning
1998	2.00	B	-114.496666	46.535000	Lightning
1998	0.10	A	-115.498337	46.481667	Lightning
1998	0.10	A	-115.508331	46.476665	Lightning
1998	0.10	A	-115.321663	46.485001	Lightning
1998	0.20	A	-115.129997	46.491665	Lightning
1998	0.10	A	-115.068336	46.491665	Lightning
1998	0.20	A	-114.381668	46.520000	Lightning
1998	0.20	A	-114.668335	46.505001	Lightning
1998	0.10	A	-114.635002	46.501667	Lightning
1998	0.10	A	-115.111664	46.478333	Lightning
1998	0.10	A	-115.205002	46.453335	Lightning
1998	0.50	B	-115.586670	46.433334	Lightning
1998	0.10	A	-115.041664	46.453335	Lightning
1998	0.10	A	-115.260002	46.441666	Lightning
1998	0.20	A	-114.506668	46.476665	Lightning

Year	Acres	Size Class	Long	Lat	General Cause
1998	0.10	A	-114.476669	46.476665	Lightning
1998	0.20	A	-115.548332	46.416668	Lightning
1998	0.10	A	-115.556664	46.411667	Lightning
1998	0.20	A	-115.231667	46.428333	Lightning
1998	0.10	A	-115.035004	46.435001	Lightning
1998	0.10	A	-115.233330	46.424999	Lightning
1998	848.00	E	-114.418335	46.461666	Lightning
1998	0.20	A	-115.004997	46.431667	Lightning
1998	0.10	A	-115.641670	46.398335	Lightning
1998	0.10	A	-115.036667	46.424999	Lightning
1998	0.20	A	-115.036667	46.419998	Lightning
1998	0.10	A	-115.711670	46.380001	Lightning
1998	0.10	A	-115.029999	46.413334	Lightning
1998	0.10	A	-115.040001	46.411667	Lightning
1998	0.10	A	-115.660004	46.368332	Lightning
1998	0.10	A	-115.680000	46.366665	Lightning
1998	3.60	B	-114.504997	46.423332	Lightning
1998	0.10	A	-115.599998	46.368332	Lightning
1998	767.00	E	-114.456665	46.421665	Lightning
1998	0.50	B	-115.669998	46.358334	Lightning
1998	0.40	B	-115.051666	46.381668	Lightning
1998	0.10	A	-115.110001	46.375000	Lightning
1998	3115.00	F	-114.989998	46.375000	Lightning
1998	0.10	A	-115.114998	46.366665	Lightning
1998	173.00	D	-115.040001	46.360001	Lightning
1998	0.10	A	-115.144997	46.343334	Lightning
1998	569.00	E	-114.519997	46.341667	Lightning
1998	0.10	A	-114.566666	46.336666	Lightning
1998	0.10	A	-115.301666	46.290001	Lightning
1998	0.10	A	-114.658333	46.306667	Lightning
1998	0.20	A	-114.620003	46.305000	Lightning
1998	0.10	A	-115.251663	46.266666	Lightning
1998	0.20	A	-114.653336	46.291668	Lightning
1998	10.00	C	-115.528336	46.246666	Lightning
1998	0.10	A	-115.293335	46.235001	Lightning
1998	1.00	B	-114.908333	46.236668	Lightning
1998	0.10	A	-115.298332	46.198334	Lightning
1998	0.50	B	-115.546669	46.185001	Lightning
1998	0.10	A	-115.318336	46.186668	Lightning
1998	0.10	A	-115.568336	46.163334	Lightning
1998	0.10	A	-115.379997	46.171665	Lightning
1998	0.10	A	-115.480003	46.158333	Lightning
1998	0.10	A	-115.363335	46.156666	Lightning
1998	0.10	A	-115.761665	46.130001	Mancaused
1998	0.10	A	-115.461670	46.145000	Lightning
1998	0.10	A	-115.514999	46.139999	Lightning
1998	0.10	A	-115.391670	46.138332	Lightning
1998	0.10	A	-114.949997	46.160000	Lightning
1998	0.30	B	-115.368332	46.136665	Lightning
1998	0.10	A	-115.706665	46.116665	Lightning
1998	0.30	B	-115.596664	46.119999	Lightning
1998	0.10	A	-114.930000	46.151669	Lightning
1998	0.30	B	-115.691666	46.108334	Lightning
1998	0.30	B	-115.591667	46.110001	Lightning
1998	22.00	C	-115.426666	46.113335	Lightning
1998	130.00	D	-114.894997	46.139999	Lightning
1998	0.50	B	-114.886665	46.138332	Lightning
1998	1489.00	F	-114.956665	46.133335	Lightning
1998	1.00	B	-114.963333	46.130001	Lightning
1998	0.10	A	-115.660004	46.090000	Lightning
1998	0.10	A	-115.681664	46.088333	Lightning
1998	0.10	A	-115.663330	46.088333	Lightning
1998	0.30	B	-115.568336	46.093334	Lightning
1998	0.30	B	-115.656670	46.084999	Lightning
1998	0.10	A	-115.696663	46.080002	Lightning
1998	0.10	A	-115.544998	46.083332	Lightning
1998	0.10	A	-115.529999	46.081665	Lightning
1998	0.10	A	-115.529999	46.081665	Lightning
1998	0.10	A	-115.496666	46.081665	Lightning
1998	0.20	A	-115.501663	46.080002	Lightning
1998	1.20	B	-115.403336	46.083332	Lightning
1998	1.50	B	-115.576668	46.073334	Lightning
1998	0.20	A	-115.375000	46.081665	Lightning
1998	0.50	B	-115.461670	46.075001	Lightning
1998	0.30	B	-114.971664	46.098331	Lightning

Year	Acres	Size Class	Long	Lat	General Cause
1998	4.00	B	-115.544998	46.064999	Lightning
1998	0.30	B	-115.544998	46.064999	Lightning
1998	0.30	B	-115.461670	46.068333	Lightning
1998	3.00	B	-115.571663	46.060001	Lightning
1998	2.00	B	-115.559998	46.060001	Lightning
1998	0.30	B	-115.586670	46.055000	Lightning
1998	0.10	A	-115.558334	46.055000	Lightning
1998	0.20	A	-115.463333	46.058334	Lightning
1998	0.10	A	-115.578331	46.049999	Lightning
1998	8.00	B	-115.495003	46.053333	Lightning
1998	12.00	C	-114.906670	46.080002	Lightning
1998	0.10	A	-115.620003	46.043335	Lightning
1998	0.10	A	-115.660004	46.038334	Lightning
1998	0.10	A	-115.451668	46.048332	Lightning
1998	0.10	A	-115.663330	46.036667	Lightning
1998	0.30	B	-115.708336	46.033333	Lightning
1998	0.10	A	-115.476669	46.044998	Lightning
1998	0.10	A	-115.411667	46.044998	Lightning
1998	0.10	A	-115.648331	46.029999	Lightning
1998	0.10	A	-115.625000	46.029999	Lightning
1998	530.00	E	-114.508331	46.075001	Lightning
1998	0.10	A	-115.400002	46.031666	Lightning
1998	0.10	A	-115.423332	46.029999	Lightning
1998	0.50	B	-115.423332	46.029999	Lightning
1998	0.30	B	-115.483330	46.026669	Lightning
1998	0.10	A	-115.660004	46.016666	Lightning
1998	3.00	B	-114.901665	46.055000	Lightning
1998	0.10	A	-115.678337	46.011665	Lightning
1998	0.10	A	-115.669998	46.008335	Lightning
1998	0.30	B	-115.693336	46.005001	Lightning
1998	0.10	A	-115.474998	46.014999	Lightning
1998	0.10	A	-115.678337	46.003334	Lightning
1998	0.10	A	-115.526665	46.009998	Lightning
1998	0.10	A	-115.648331	46.001667	Lightning
1998	0.30	B	-115.260002	46.021667	Lightning
1998	0.30	B	-115.621666	46.001667	Lightning
1998	0.10	A	-115.250000	46.016666	Lightning
1998	0.30	B	-115.556664	46.000000	Lightning
1998	0.10	A	-115.254997	46.014999	Lightning
1998	0.10	A	-115.720001	45.986668	Lightning
1998	0.30	B	-115.220001	46.011665	Lightning
1998	0.10	A	-115.610001	45.990002	Lightning
1998	0.10	A	-115.746666	45.981667	Lightning
1998	0.50	B	-115.531670	45.991665	Lightning
1998	0.10	A	-115.733330	45.980000	Lightning
1998	0.10	A	-115.751663	45.974998	Lightning
1998	0.10	A	-115.893333	45.966667	Lightning
1998	0.10	A	-115.701668	45.976665	Lightning
1998	0.10	A	-115.731667	45.973331	Lightning
1998	0.30	B	-115.741669	45.971668	Lightning
1998	0.10	A	-115.246666	45.994999	Lightning
1998	0.10	A	-115.411667	45.981667	Lightning
1998	5.00	B	-114.811668	46.011665	Lightning
1998	7.00	B	-114.521667	46.021667	Lightning
1998	0.10	A	-115.391670	45.978333	Lightning
1998	0.10	A	-115.761665	45.956665	Lightning
1998	0.10	A	-115.610001	45.963333	Lightning
1998	35.00	C	-114.904999	45.998333	Lightning
1998	0.20	A	-114.676666	46.008335	Lightning
1998	2.00	B	-115.345001	45.974998	Lightning
1998	17.00	C	-114.608330	46.005001	Lightning
1998	0.10	A	-115.786667	45.943333	Lightning
1998	0.10	A	-115.785004	45.943333	Lightning
1998	0.10	A	-115.574997	45.948334	Lightning
1998	0.50	B	-115.760002	45.928333	Lightning
1998	0.10	A	-115.756668	45.926666	Lightning
1998	0.10	A	-115.751663	45.915001	Lightning
1998	0.10	A	-115.746666	45.915001	Lightning
1998	0.10	A	-115.750000	45.910000	Lightning
1998	0.10	A	-115.708336	45.906666	Lightning
1998	0.10	A	-115.818336	45.900002	Lightning
1998	0.10	A	-115.706665	45.904999	Lightning
1998	0.10	A	-115.823334	45.896667	Lightning
1998	0.10	A	-115.726669	45.901669	Lightning
1998	0.50	B	-115.793335	45.896667	Lightning

Year	Acres	Size Class	Long	Lat	General Cause
1998	0.10	A	-115.763336	45.898335	Lightning
1998	0.10	A	-115.375000	45.918335	Lightning
1998	1600.00	F	-114.628334	45.950001	Lightning
1998	0.10	A	-115.750000	45.883335	Lightning
1998	0.10	A	-115.858330	45.875000	Lightning
1998	0.10	A	-115.794998	45.878334	Lightning
1998	0.20	A	-115.709999	45.881668	Lightning
1998	0.10	A	-115.555000	45.888332	Lightning
1998	1.50	B	-115.781670	45.875000	Lightning
1998	140.00	D	-114.514999	45.938332	Lightning
1998	0.10	A	-115.386665	45.893333	Lightning
1998	0.10	A	-115.703331	45.875000	Lightning
1998	0.10	A	-115.133331	45.903332	Lightning
1998	0.10	A	-115.811668	45.866665	Lightning
1998	0.10	A	-115.548332	45.880001	Lightning
1998	0.10	A	-115.846664	45.861668	Lightning
1998	0.10	A	-115.311668	45.883335	Lightning
1998	0.10	A	-115.410004	45.875000	Lightning
1998	0.10	A	-116.065002	45.836666	Mancaused
1998	0.10	A	-115.830002	45.846668	Lightning
1998	0.50	B	-114.666664	45.903332	Lightning
1998	0.20	A	-114.953331	45.888332	Lightning
1998	0.10	A	-115.726669	45.845001	Lightning
1998	0.10	A	-115.940002	45.826668	Lightning
1998	0.50	B	-115.276665	45.856667	Lightning
1998	0.10	A	-115.788330	45.823334	Lightning
1998	0.20	A	-115.906670	45.813332	Lightning
1998	0.10	A	-115.754997	45.818333	Lightning
1998	0.40	B	-115.945000	45.803333	Lightning
1998	0.30	B	-115.826668	45.810001	Lightning
1998	0.10	A	-116.065002	45.794998	Lightning
1998	0.10	A	-115.536667	45.821667	Lightning
1998	0.30	B	-116.178337	45.785000	Lightning
1998	0.10	A	-116.175003	45.776669	Lightning
1998	0.10	A	-115.561668	45.810001	Lightning
1998	0.10	A	-115.873337	45.781666	Lightning
1998	3825.00	F	-114.599998	45.846668	Lightning
1998	0.10	A	-116.186668	45.756668	Lightning
1998	815.00	E	-114.758331	45.828335	Lightning
1998	0.10	A	-115.298332	45.793335	Lightning
1998	2.00	B	-114.601669	45.814999	Lightning
1998	0.30	B	-115.805000	45.740002	Lightning
1998	0.10	A	-116.391670	45.705002	Lightning
1998	0.10	A	-114.858330	45.783333	Lightning
1998	0.10	A	-115.824997	45.728333	Lightning
1998	0.10	A	-116.125000	45.708332	Mancaused
1998	0.10	A	-115.036667	45.763332	Lightning
1998	235.00	D	-114.708336	45.778332	Lightning
1998	0.20	A	-116.355003	45.688332	Mancaused
1998	15.00	C	-114.904999	45.751667	Lightning
1998	0.10	A	-114.743332	45.758335	Lightning
1998	0.10	A	-115.358330	45.713333	Lightning
1998	0.10	A	-115.139999	45.721668	Lightning
1998	0.10	A	-115.963333	45.688335	Lightning
1998	0.10	A	-115.433334	45.696667	Lightning
1998	0.10	A	-114.923332	45.721668	Lightning
1998	12.00	C	-114.918335	45.720001	Lightning
1998	800.00	E	-114.945000	45.711666	Lightning
1998	0.10	A	-116.113335	45.643333	Lightning
1998	0.50	B	-114.894997	45.708332	Lightning
1998	0.10	A	-116.111664	45.641666	Lightning
1998	22.00	C	-116.341667	45.623333	Lightning
1998	2.00	B	-115.121666	45.688332	Lightning
1998	0.10	A	-115.348335	45.674999	Mancaused
1998	0.30	B	-116.103333	45.628334	Lightning
1998	0.70	B	-114.823334	45.691666	Lightning
1998	0.10	A	-114.754997	45.691666	Lightning
1998	0.10	A	-116.148331	45.601665	Lightning
1998	0.10	A	-115.921669	45.608334	Lightning
1998	0.10	A	-114.506668	45.678333	Lightning
1998	0.10	A	-115.938332	45.596668	Lightning
1998	0.10	A	-115.453331	45.616665	Lightning
1998	0.10	A	-115.558334	45.610001	Lightning
1998	0.50	B	-114.915001	45.636665	Lightning
1998	0.10	A	-114.791664	45.639999	Lightning

Year	Acres	Size Class	Long	Lat	General Cause
1998	0.10	A	-116.238335	45.561668	Lightning
1998	1.00	B	-115.893333	45.581665	Lightning
1998	0.10	A	-115.324997	45.611668	Mancaused
1998	0.20	A	-114.791664	45.636665	Lightning
1998	0.30	B	-114.754997	45.636665	Lightning
1998	0.10	A	-116.389999	45.546665	Lightning
1998	0.10	A	-115.876663	45.576668	Lightning
1998	0.10	A	-116.379997	45.546665	Lightning
1998	4160.00	F	-114.915001	45.623333	Lightning
1998	10.00	C	-115.181664	45.608334	Lightning
1998	0.30	B	-115.879997	45.570000	Lightning
1998	0.10	A	-114.833336	45.623333	Lightning
1998	0.20	A	-114.773331	45.625000	Lightning
1998	0.10	A	-114.773331	45.625000	Lightning
1998	0.10	A	-114.841667	45.619999	Lightning
1998	0.10	A	-115.968330	45.556667	Lightning
1998	1.00	B	-115.908333	45.560001	Lightning
1998	0.10	A	-115.970001	45.555000	Lightning
1998	0.10	A	-115.571663	45.576668	Lightning
1998	10.00	C	-114.976669	45.606667	Lightning
1998	0.10	A	-115.976669	45.544998	Lightning
1998	0.10	A	-115.489998	45.571667	Lightning
1998	0.10	A	-115.514999	45.570000	Lightning
1998	0.10	A	-115.973335	45.540001	Lightning
1998	0.10	A	-115.486664	45.566666	Lightning
1998	1300.00	F	-114.928337	45.591667	Lightning
1998	0.10	A	-115.043335	45.576668	Lightning
1998	0.10	A	-115.368332	45.555000	Lightning
1998	0.10	A	-115.809998	45.521667	Lightning
1998	0.10	A	-116.434998	45.481667	Lightning
1998	0.10	A	-116.245003	45.493332	Lightning
1998	0.30	B	-115.038330	45.553333	Lightning
1998	0.10	A	-114.808334	45.563332	Lightning
1998	0.10	A	-116.253334	45.481667	Lightning
1998	0.60	B	-115.868332	45.494999	Lightning
1998	0.10	A	-115.876663	45.493332	Lightning
1998	0.10	A	-116.290001	45.455002	Lightning
1998	0.30	B	-115.501663	45.406666	Lightning
1998	45.00	C	-114.821663	45.415001	Lightning
1998	7980.00	G	-114.805000	45.403332	Lightning
1998	0.10	A	-116.110008	46.349007	Lightning
1998	0.50	B	-116.051079	46.337830	Lightning
1998	0.10	A	-116.118900	46.300300	Mancaused
1998	0.10	A	-115.930077	46.264320	Mancaused
1998	0.10	A	-115.986771	46.254227	Lightning
1998	0.10	A	-115.940720	46.238689	Lightning
1998	0.10	A	-115.798935	46.246376	Lightning
1998	0.10	A	-115.992256	46.232792	Lightning
1998	0.10	A	-115.925369	46.235085	Lightning
1998	0.50	B	-115.841217	46.227947	Lightning
1998	0.10	A	-115.852448	46.209747	Lightning
1998	0.10	A	-116.001869	46.170471	Mancaused
1998	15.00	C	-116.616666	43.483333	Mancaused
1998	5100.00	G	-116.095800	46.108900	Unknown
1998	0.10	A	-115.841515	46.115204	Lightning
1998	0.10	A	-115.831032	46.115253	Lightning
1998	0.10	A	-115.825935	46.086086	Lightning
1998	0.10	A	-115.971733	46.049854	Lightning
1998	0.10	A	-116.501648	46.006966	Lightning
1998	1.00	B	-116.522690	45.996056	Lightning
1998	0.50	B	-116.615700	45.882690	Lightning
1998	140.00	D	-116.251678	45.813686	Mancaused
1998	4.00	B	-116.262665	45.723175	Lightning
1998	0.00	A	-114.683300	45.335800	Unknown
1999	0.10	A	-114.537224	46.645279	Lightning
1999	0.10	A	-114.536110	46.645279	Lightning
1999	0.10	A	-114.585281	46.598610	Lightning
1999	0.10	A	-114.683891	46.592224	Lightning
1999	0.10	A	-114.862503	46.573334	Lightning
1999	0.10	A	-114.897781	46.557499	Lightning
1999	0.10	A	-114.863609	46.552776	Lightning
1999	0.10	A	-114.854721	46.544724	Lightning
1999	0.10	A	-115.218613	46.522221	Lightning
1999	0.50	B	-115.233887	46.520000	Lightning
1999	0.10	A	-114.646385	46.545834	Lightning

Year	Acres	Size Class	Long	Lat	General Cause
1999	0.10	A	-114.602219	46.547779	Lightning
1999	0.10	A	-114.716942	46.536667	Lightning
1999	0.10	A	-115.099167	46.517502	Lightning
1999	0.30	B	-114.680832	46.526112	Mancaused
1999	0.10	A	-115.366112	46.491112	Lightning
1999	0.30	B	-115.401665	46.485832	Lightning
1999	0.10	A	-114.696663	46.517502	Lightning
1999	0.80	B	-115.394165	46.483055	Lightning
1999	0.20	A	-115.468330	46.477501	Lightning
1999	0.50	B	-115.402779	46.476387	Lightning
1999	0.10	A	-115.402496	46.476387	Lightning
1999	0.10	A	-115.411110	46.467224	Lightning
1999	0.10	A	-114.850281	46.494999	Lightning
1999	0.10	A	-114.789169	46.491112	Lightning
1999	0.10	A	-115.606667	46.448334	Lightning
1999	0.50	B	-115.420280	46.456112	Lightning
1999	0.10	A	-114.695000	46.491665	Mancaused
1999	0.10	A	-114.858887	46.474445	Lightning
1999	0.50	B	-115.601944	46.435833	Lightning
1999	0.10	A	-114.430000	46.488888	Lightning
1999	0.10	A	-115.509445	46.435001	Lightning
1999	0.10	A	-114.488609	46.481945	Lightning
1999	0.10	A	-115.472778	46.433613	Lightning
1999	0.10	A	-115.506111	46.430000	Lightning
1999	0.10	A	-115.638336	46.420834	Lightning
1999	0.10	A	-114.494164	46.474167	Lightning
1999	1.00	B	-115.588890	46.418610	Lightning
1999	0.10	A	-114.514999	46.459721	Lightning
1999	0.10	A	-115.630280	46.403332	Lightning
1999	0.10	A	-115.609444	46.403332	Lightning
1999	0.10	A	-115.588608	46.403332	Lightning
1999	0.10	A	-115.651108	46.388889	Lightning
1999	0.10	A	-114.623337	46.438332	Lightning
1999	0.10	A	-115.559998	46.380001	Lightning
1999	10.00	C	-114.831947	46.415001	Mancaused
1999	0.10	A	-114.388336	46.434166	Lightning
1999	0.10	A	-114.646667	46.409168	Lightning
1999	0.10	A	-115.504723	46.360554	Lightning
1999	0.10	A	-115.072777	46.376389	Lightning
1999	1414.00	F	-114.508057	46.400555	Lightning
1999	0.20	A	-115.609444	46.345276	Lightning
1999	0.10	A	-115.651108	46.330833	Lightning
1999	0.20	A	-115.398331	46.343887	Lightning
1999	0.10	A	-115.193336	46.349445	Lightning
1999	0.20	A	-115.526108	46.330833	Lightning
1999	0.10	A	-114.676109	46.357777	Lightning
1999	0.70	B	-114.594170	46.350834	Lightning
1999	0.10	A	-115.449165	46.305000	Lightning
1999	0.10	A	-115.243889	46.312778	Lightning
1999	0.10	A	-115.546944	46.287224	Lightning
1999	0.10	A	-115.526108	46.272778	Lightning
1999	0.20	A	-115.734444	46.258335	Lightning
1999	0.10	A	-114.699448	46.308887	Lightning
1999	0.10	A	-114.954170	46.293335	Lightning
1999	0.20	A	-115.526947	46.260834	Lightning
1999	0.20	A	-115.296669	46.272778	Lightning
1999	0.30	B	-115.275833	46.272778	Lightning
1999	0.20	A	-115.546944	46.258335	Lightning
1999	0.10	A	-115.666664	46.244999	Mancaused
1999	0.10	A	-115.630280	46.243610	Lightning
1999	1.50	B	-115.556114	46.245834	Lightning
1999	0.10	A	-115.609444	46.229168	Lightning
1999	0.10	A	-114.817780	46.225834	Lightning
1999	0.10	A	-114.797501	46.216667	Lightning
1999	632.00	E	-114.601944	46.222778	Lightning
1999	0.10	A	-114.739166	46.216110	Lightning
1999	0.10	A	-115.442780	46.171112	Lightning
1999	338.00	E	-114.751114	46.201668	Lightning
1999	0.10	A	-115.053886	46.181946	Lightning
1999	0.10	A	-114.781113	46.195000	Lightning
1999	55.00	C	-115.062500	46.180000	Lightning
1999	0.20	A	-115.692780	46.142223	Lightning
1999	0.10	A	-115.489441	46.150555	Lightning
1999	0.10	A	-115.546944	46.142223	Lightning
1999	0.20	A	-114.953331	46.167500	Lightning

Year	Acres	Size Class	Long	Lat	General Cause
1999	0.50	B	-114.850830	46.165833	Lightning
1999	0.40	B	-115.730003	46.116665	Lightning
1999	0.30	B	-114.540276	46.154446	Lightning
1999	0.10	A	-115.558891	46.103611	Mancaused
1999	15.00	C	-115.589165	46.097778	Lightning
1999	3.00	B	-115.730003	46.075001	Lightning
1999	0.50	B	-115.584167	46.082779	Lightning
1999	12.00	C	-115.428337	46.086666	Mancaused
1999	0.20	A	-115.609169	46.075001	Lightning
1999	0.10	A	-114.755554	46.116943	Lightning
1999	0.10	A	-115.382500	46.081944	Lightning
1999	0.10	A	-114.794998	46.111111	Lightning
1999	0.10	A	-115.425003	46.078335	Mancaused
1999	64.00	C	-115.416115	46.078056	Mancaused
1999	374.00	E	-115.123886	46.091389	Mancaused
1999	0.10	A	-114.945831	46.094166	Lightning
1999	0.30	B	-114.639999	46.106667	Lightning
1999	0.10	A	-114.702499	46.102501	Lightning
1999	0.20	A	-114.644165	46.104443	Lightning
1999	0.10	A	-114.737778	46.099167	Lightning
1999	0.10	A	-115.378609	46.059166	Lightning
1999	0.20	A	-115.419441	46.052502	Lightning
1999	0.20	A	-115.666664	46.038334	Lightning
1999	0.10	A	-115.303612	46.052502	Mancaused
1999	107.00	D	-115.214165	46.056667	Lightning
1999	0.30	B	-114.666664	46.081112	Lightning
1999	0.10	A	-114.890831	46.070557	Lightning
1999	0.10	A	-115.401665	46.042500	Lightning
1999	0.10	A	-115.317780	46.046112	Lightning
1999	0.30	B	-115.394997	46.035278	Lightning
1999	0.10	A	-115.410835	46.034168	Lightning
1999	0.10	A	-115.675003	46.016666	Lightning
1999	0.10	A	-114.999443	46.051666	Lightning
1999	0.10	A	-115.319168	46.027222	Lightning
1999	0.10	A	-115.319168	46.026669	Lightning
1999	0.10	A	-115.314163	46.025833	Lightning
1999	0.10	A	-115.876663	45.988335	Lightning
1999	0.50	B	-114.501114	46.051666	Lightning
1999	0.10	A	-115.691666	45.991665	Lightning
1999	0.10	A	-115.474724	46.001667	Lightning
1999	0.10	A	-115.312775	46.004444	Lightning
1999	0.10	A	-115.405830	45.994167	Lightning
1999	1.50	B	-115.224998	46.000832	Lightning
1999	0.10	A	-115.154999	46.002499	Lightning
1999	1.00	B	-115.220833	45.997776	Lightning
1999	0.10	A	-115.756668	45.965000	Lightning
1999	0.10	A	-114.998886	46.002499	Lightning
1999	1.30	B	-115.305000	45.986668	Lightning
1999	0.10	A	-115.753334	45.961666	Lightning
1999	0.10	A	-115.320000	45.982498	Lightning
1999	0.20	A	-114.911667	46.000000	Lightning
1999	0.10	A	-115.430000	45.973331	Lightning
1999	0.10	A	-115.335831	45.977501	Lightning
1999	0.10	A	-115.257774	45.979168	Lightning
1999	0.10	A	-115.616669	45.956665	Lightning
1999	0.40	B	-114.801941	45.996666	Lightning
1999	0.10	A	-115.192780	45.976944	Lightning
1999	0.10	A	-115.824997	45.941666	Lightning
1999	0.10	A	-115.580276	45.954166	Lightning
1999	0.20	A	-115.753334	45.943333	Lightning
1999	0.10	A	-115.418335	45.956665	Lightning
1999	0.10	A	-115.623337	45.943333	Lightning
1999	0.10	A	-114.875832	45.975834	Lightning
1999	1072.00	F	-115.249168	45.955833	Mancaused
1999	0.10	A	-115.441666	45.938332	Lightning
1999	3.00	B	-114.929169	45.962776	Lightning
1999	0.10	A	-115.464996	45.931667	Lightning
1999	0.10	A	-115.186668	45.941666	Lightning
1999	0.10	A	-115.441666	45.923332	Lightning
1999	0.30	B	-115.426666	45.923332	Lightning
1999	0.10	A	-115.675003	45.908333	Lightning
1999	0.10	A	-115.713333	45.901669	Lightning
1999	0.10	A	-115.702225	45.901669	Lightning
1999	0.10	A	-114.926666	45.941666	Lightning
1999	0.10	A	-115.675003	45.901669	Lightning

Year	Acres	Size Class	Long	Lat	General Cause
1999	0.10	A	-115.529999	45.908333	Lightning
1999	0.50	B	-115.868332	45.888332	Lightning
1999	3.90	B	-114.769997	45.943333	Lightning
1999	0.10	A	-115.219170	45.897778	Lightning
1999	0.10	A	-116.001663	45.848331	Mancaused
1999	5.00	B	-114.680000	45.911667	Lightning
1999	1.00	B	-115.209999	45.884998	Lightning
1999	0.10	A	-115.536667	45.866665	Lightning
1999	120.00	D	-114.681664	45.907501	Lightning
1999	300.00	E	-114.934723	45.885555	Mancaused
1999	0.10	A	-115.658333	45.846668	Lightning
1999	0.30	B	-116.001663	45.825001	Lightning
1999	0.10	A	-115.286667	45.857498	Lightning
1999	0.40	B	-116.028336	45.808334	Lightning
1999	0.10	A	-115.351669	45.836666	Lightning
1999	0.10	A	-115.345001	45.836666	Lightning
1999	0.10	A	-115.016113	45.851665	Lightning
1999	121.00	D	-115.017220	45.850277	Lightning
1999	3.00	B	-114.971107	45.832222	Lightning
1999	0.80	B	-115.891670	45.781666	Lightning
1999	0.10	A	-115.845001	45.781666	Lightning
1999	0.10	A	-115.349998	45.808613	Lightning
1999	0.30	B	-116.125000	45.758335	Lightning
1999	325.00	E	-114.635002	45.834999	Lightning
1999	1.50	B	-115.135002	45.803333	Lightning
1999	0.10	A	-115.436668	45.779999	Lightning
1999	0.10	A	-115.158333	45.791668	Lightning
1999	0.30	B	-114.591110	45.806389	Lightning
1999	2.00	B	-115.364998	45.764999	Lightning
1999	26.00	C	-114.614166	45.798611	Lightning
1999	0.30	B	-114.690002	45.793335	Lightning
1999	0.10	A	-115.143333	45.764999	Lightning
1999	0.10	A	-114.580002	45.789722	Lightning
1999	0.10	A	-114.783333	45.779999	Lightning
1999	0.10	A	-115.185837	45.755833	Lightning
1999	0.10	A	-114.730003	45.776669	Lightning
1999	200.00	D	-114.730003	45.770000	Lightning
1999	0.10	A	-114.687500	45.768612	Lightning
1999	0.50	B	-115.375000	45.724998	Lightning
1999	0.30	B	-115.138336	45.736668	Lightning
1999	0.10	A	-115.368057	45.721943	Lightning
1999	0.10	A	-115.957779	45.677502	Lightning
1999	1.00	B	-115.065002	45.724998	Lightning
1999	0.10	A	-115.470001	45.700001	Lightning
1999	0.10	A	-114.595833	45.733891	Lightning
1999	0.10	A	-114.588333	45.731667	Lightning
1999	670.00	E	-114.743332	45.723888	Lightning
1999	0.10	A	-114.570000	45.724998	Lightning
1999	215.00	D	-114.809998	45.713612	Lightning
1999	0.10	A	-115.903336	45.652500	Lightning
1999	35.00	C	-116.358330	45.625000	Mancaused
1999	0.10	A	-114.741112	45.707779	Lightning
1999	0.10	A	-115.434998	45.670834	Lightning
1999	0.10	A	-114.550003	45.713333	Lightning
1999	0.10	A	-114.546669	45.711666	Lightning
1999	0.10	A	-115.949997	45.631668	Mancaused
1999	0.10	A	-115.646667	45.643333	Lightning
1999	0.50	B	-115.823608	45.629444	Lightning
1999	0.10	A	-115.683334	45.631668	Lightning
1999	0.30	B	-114.536667	45.683334	Lightning
1999	0.10	A	-115.701668	45.619999	Mancaused
1999	0.20	A	-115.663330	45.618332	Lightning
1999	1.00	B	-115.690002	45.601665	Lightning
1999	0.10	A	-115.480003	45.611946	Lightning
1999	0.30	B	-115.703613	45.598610	Lightning
1999	1.00	B	-115.708336	45.596668	Lightning
1999	0.10	A	-115.072502	45.629444	Lightning
1999	0.10	A	-115.698334	45.595276	Lightning
1999	0.10	A	-115.476669	45.601665	Lightning
1999	0.10	A	-114.816666	45.634998	Lightning
1999	0.30	B	-116.154167	45.560001	Lightning
1999	2.00	B	-115.452499	45.596111	Lightning
1999	0.10	A	-115.695000	45.580002	Lightning
1999	0.10	A	-115.492775	45.589443	Lightning
1999	0.10	A	-115.671669	45.571667	Lightning

Year	Acres	Size Class	Long	Lat	General Cause
1999	1400.00	F	-114.648331	45.619999	Lightning
1999	0.80	B	-116.381668	45.519165	Mancaused
1999	3.00	B	-116.300003	45.524166	Mancaused
1999	0.10	A	-115.013336	45.595001	Lightning
1999	0.10	A	-115.489166	45.570278	Lightning
1999	0.10	A	-115.726669	45.556110	Lightning
1999	0.20	A	-116.158333	45.525002	Lightning
1999	0.10	A	-116.421669	45.508335	Mancaused
1999	5.00	B	-114.990280	45.587502	Lightning
1999	0.10	A	-116.180832	45.515835	Lightning
1999	0.10	A	-115.513336	45.551666	Lightning
1999	4.00	B	-115.156387	45.570278	Lightning
1999	0.10	A	-116.119164	45.514168	Lightning
1999	0.10	A	-116.180832	45.508335	Lightning
1999	0.10	A	-115.715836	45.535000	Lightning
1999	0.10	A	-115.304169	45.555832	Lightning
1999	0.10	A	-115.661667	45.526669	Lightning
1999	0.10	A	-115.663330	45.516666	Lightning
1999	190.00	D	-116.308334	45.474998	Mancaused
1999	40.00	C	-114.853333	45.549999	Lightning
1999	0.10	A	-115.964996	45.486668	Lightning
1999	0.10	A	-115.478333	45.513332	Lightning
1999	2.00	B	-114.865280	45.529999	Lightning
1999	2.00	B	-114.621666	45.539165	Lightning
1999	3.00	B	-115.665001	45.485001	Lightning
1999	0.10	A	-116.244164	45.417500	Lightning
1999	6.00	B	-114.825279	45.491665	Lightning
1999	2.50	B	-114.797226	45.450001	Lightning
1999	0.20	A	-116.379166	45.314999	Mancaused
1999	0.10	A	-116.130867	46.345356	Lightning
1999	1.00	B	-116.058250	46.327305	Mancaused
1999	0.50	B	-116.036980	46.290878	Mancaused
1999	0.25	A	-115.903664	46.271782	Mancaused
1999	0.10	A	-116.037018	46.261757	Mancaused
1999	2.50	B	-116.026451	46.261700	Mancaused
1999	0.10	A	-115.898315	46.268131	Mancaused
1999	0.10	A	-116.120613	46.210636	Lightning
1999	32.00	C	-116.099579	46.207092	Lightning
1999	0.10	A	-115.914902	46.217278	Mancaused
1999	0.10	A	-116.449684	46.181408	Lightning
1999	3.00	B	-116.761111	46.480555	Mancaused
1999	5.00	B	-115.778366	46.155216	Mancaused
1999	0.10	A	-116.002090	46.141167	Lightning
1999	155.00	D	-115.777893	46.122360	Lightning
1999	3.50	B	-115.925156	46.108204	Mancaused
1999	0.20	A	-115.976837	46.090042	Mancaused
1999	0.30	B	-115.794838	46.063740	Mancaused
1999	0.10	A	-115.987213	46.046268	Lightning
1999	36.00	C	-116.699387	45.988216	Lightning
1999	36.00	C	-116.685000	45.983300	Lightning
1999	5.00	B	-116.517532	45.973564	Lightning
1999	5.00	B	-116.518300	45.969400	Lightning
1999	0.10	A	-116.272751	45.923199	Lightning
1999	0.10	A	-116.496910	45.893658	Lightning
1999	0.10	A	-116.506935	45.864693	Lightning
1999	0.10	A	-116.439613	45.861092	Lightning
1999	1.50	B	-116.460487	45.843048	Lightning
1999	240.00	D	-116.434547	45.842991	Mancaused
1999	0.10	A	-116.600327	45.813919	Lightning
1999	0.10	A	-116.419151	45.821159	Lightning
1999	0.10	A	-116.502090	45.813896	Lightning
1999	20.00	C	-115.450300	45.868900	Unknown
1999	52.00	C	-116.267273	45.806297	Mancaused
1999	15.00	C	-116.366211	45.773621	Mancaused
1999	0.10	A	-116.303719	45.773697	Mancaused
1999	160.00	D	-115.450300	45.817500	Unknown
1999	0.10	A	-116.356049	45.751854	Lightning
1999	0.10	A	-116.345795	45.744705	Mancaused
1999	32.00	C	-116.492020	45.726368	Lightning
1999	5.00	B	-116.285800	45.701100	Unknown
1999	15.00	C	-116.334200	45.652200	Unknown
1999	3.00	B	-116.300300	45.529200	Mancaused
1999	190.00	D	-116.301400	45.468100	Mancaused
1999	0.00	A	-114.740600	45.350000	Lightning
2000	0.10	A	-114.641670	46.618057	Lightning

Year	Acres	Size Class	Long	Lat	General Cause
2000	0.10	A	-114.724998	46.603611	Lightning
2000	4892.00	F	-114.644997	46.606667	Mancaused
2000	0.10	A	-114.620277	46.601944	Lightning
2000	0.10	A	-114.620277	46.601944	Lightning
2000	0.10	A	-114.835831	46.591946	Lightning
2000	0.20	A	-114.665833	46.591946	Lightning
2000	0.10	A	-114.814445	46.582222	Lightning
2000	0.10	A	-114.755280	46.569168	Lightning
2000	0.10	A	-115.148056	46.548332	Lightning
2000	0.10	A	-114.541389	46.573612	Lightning
2000	275.00	D	-114.739998	46.536667	Mancaused
2000	0.10	A	-114.733887	46.533890	Lightning
2000	0.10	A	-114.400558	46.548332	Lightning
2000	0.50	B	-114.746666	46.526669	Lightning
2000	0.10	A	-114.780830	46.515835	Mancaused
2000	0.20	A	-114.418335	46.523056	Lightning
2000	2.00	B	-114.364723	46.523335	Lightning
2000	0.10	A	-114.434723	46.518333	Lightning
2000	0.20	A	-114.961388	46.485001	Lightning
2000	0.10	A	-114.400558	46.504723	Lightning
2000	1.00	B	-114.451942	46.498055	Lightning
2000	4.00	B	-114.504448	46.490276	Lightning
2000	0.20	A	-114.664719	46.480835	Lightning
2000	0.10	A	-114.673058	46.466667	Lightning
2000	0.10	A	-114.613335	46.466110	Lightning
2000	0.10	A	-115.438614	46.421112	Lightning
2000	0.10	A	-114.418335	46.468334	Lightning
2000	0.20	A	-114.701942	46.455276	Lightning
2000	0.10	A	-115.442780	46.417778	Lightning
2000	0.20	A	-114.734726	46.452221	Lightning
2000	0.20	A	-114.692223	46.446667	Lightning
2000	0.10	A	-114.625832	46.445000	Lightning
2000	0.70	B	-115.463608	46.403332	Lightning
2000	0.10	A	-115.588608	46.388889	Lightning
2000	0.10	A	-114.602776	46.432220	Lightning
2000	0.10	A	-114.572220	46.429443	Lightning
2000	0.10	A	-114.574997	46.426388	Lightning
2000	0.10	A	-114.466942	46.429443	Lightning
2000	0.10	A	-115.563614	46.364723	Lightning
2000	0.10	A	-115.569725	46.357777	Lightning
2000	0.20	A	-114.736115	46.399445	Lightning
2000	0.20	A	-114.470558	46.406387	Lightning
2000	0.10	A	-115.578056	46.350555	Lightning
2000	0.10	A	-115.093613	46.375000	Lightning
2000	20.00	C	-115.153053	46.364723	Lightning
2000	1.00	B	-115.118889	46.365555	Lightning
2000	5.00	B	-115.006386	46.368610	Lightning
2000	0.10	A	-115.539719	46.334721	Lightning
2000	0.50	B	-115.048058	46.355278	Lightning
2000	0.10	A	-115.562225	46.325001	Lightning
2000	1724.00	F	-114.582497	46.373055	Lightning
2000	0.10	A	-115.568611	46.314999	Lightning
2000	0.10	A	-115.595001	46.300556	Lightning
2000	0.10	A	-115.608612	46.289722	Lightning
2000	160.00	D	-114.459724	46.336388	Lightning
2000	281.00	D	-114.744164	46.323055	Lightning
2000	0.20	A	-115.678886	46.271389	Lightning
2000	0.10	A	-115.734444	46.258335	Lightning
2000	0.10	A	-115.713608	46.243610	Lightning
2000	0.10	A	-115.651108	46.241665	Lightning
2000	0.10	A	-115.673889	46.224167	Lightning
2000	160.00	D	-114.486115	46.282501	Lightning
2000	0.80	B	-114.651947	46.267776	Lightning
2000	0.10	A	-115.714996	46.198334	Lightning
2000	0.10	A	-115.714996	46.198055	Lightning
2000	0.10	A	-114.711670	46.246666	Lightning
2000	0.10	A	-115.734444	46.191113	Lightning
2000	0.10	A	-115.059448	46.185833	Lightning
2000	0.20	A	-114.443611	46.199722	Lightning
2000	10.00	C	-114.482780	46.190556	Lightning
2000	6.00	B	-114.511391	46.168888	Lightning
2000	0.20	A	-114.585831	46.156944	Lightning
2000	6.00	B	-114.895554	46.126110	Lightning
2000	0.20	A	-115.437500	46.087502	Lightning
2000	0.10	A	-115.517220	46.074722	Mancaused

Year	Acres	Size Class	Long	Lat	General Cause
2000	0.10	A	-114.622223	46.114445	Lightning
2000	25.00	C	-114.944725	46.094723	Lightning
2000	0.10	A	-114.935837	46.092499	Lightning
2000	0.10	A	-115.470833	46.047501	Lightning
2000	3.00	B	-114.826668	46.075001	Lightning
2000	0.10	A	-114.948334	46.067501	Lightning
2000	0.10	A	-114.569168	46.083889	Lightning
2000	0.10	A	-114.941391	46.064167	Lightning
2000	0.10	A	-114.932777	46.060833	Lightning
2000	20.00	C	-114.926666	46.060833	Lightning
2000	0.10	A	-115.389168	46.022499	Lightning
2000	0.10	A	-115.350830	46.018612	Lightning
2000	0.10	A	-115.241943	46.017776	Lightning
2000	221.00	D	-114.632774	46.043610	Lightning
2000	0.10	A	-114.523331	46.048332	Lightning
2000	0.10	A	-115.791664	45.980000	Lightning
2000	0.10	A	-115.733887	45.981110	Lightning
2000	4.00	B	-114.706390	46.029724	Lightning
2000	0.20	A	-114.557503	46.033611	Lightning
2000	0.10	A	-115.613892	45.973057	Lightning
2000	1.00	B	-115.600281	45.966946	Lightning
2000	0.20	A	-114.908058	45.990002	Lightning
2000	0.70	B	-115.914444	45.933334	Lightning
2000	2.00	B	-114.905830	45.978333	Lightning
2000	0.10	A	-115.308609	45.956944	Lightning
2000	0.10	A	-114.722778	45.982224	Lightning
2000	0.20	A	-115.676392	45.924999	Lightning
2000	0.10	A	-115.571663	45.924999	Lightning
2000	0.10	A	-115.800003	45.910557	Lightning
2000	0.50	B	-114.790001	45.956665	Lightning
2000	0.10	A	-115.301109	45.926945	Lightning
2000	0.10	A	-115.713333	45.901669	Lightning
2000	0.10	A	-115.581665	45.903332	Lightning
2000	0.10	A	-115.315552	45.912224	Lightning
2000	0.10	A	-116.135002	45.856667	Mancaused
2000	0.20	A	-114.913330	45.919998	Lightning
2000	0.10	A	-116.084999	45.855000	Mancaused
2000	0.10	A	-115.611664	45.881111	Lightning
2000	1.50	B	-115.232498	45.900833	Lightning
2000	2.50	B	-114.866669	45.916668	Lightning
2000	0.20	A	-116.017776	45.853333	Lightning
2000	0.10	A	-116.011665	45.853333	Lightning
2000	0.10	A	-115.391670	45.886665	Lightning
2000	2.00	B	-114.690002	45.918335	Lightning
2000	0.10	A	-115.573334	45.868332	Lightning
2000	0.10	A	-115.687225	45.861389	Lightning
2000	0.10	A	-115.576668	45.867222	Lightning
2000	0.10	A	-115.988335	45.838333	Mancaused
2000	22527.00	G	-116.231667	45.821667	Lightning
2000	0.20	A	-115.987778	45.828056	Lightning
2000	0.80	B	-114.698059	45.894444	Lightning
2000	2.00	B	-114.966667	45.878334	Lightning
2000	30.00	C	-115.883331	45.826668	Lightning
2000	1100.00	F	-114.683334	45.888332	Lightning
2000	0.10	A	-116.008614	45.815834	Lightning
2000	0.20	A	-115.528336	45.840000	Lightning
2000	8.00	B	-115.809723	45.820835	Lightning
2000	4.00	B	-115.864998	45.811668	Lightning
2000	0.20	A	-114.980003	45.848888	Lightning
2000	0.10	A	-115.650833	45.811668	Mancaused
2000	36.00	C	-114.588333	45.865002	Lightning
2000	1.00	B	-114.972221	45.832222	Lightning
2000	0.10	A	-115.353333	45.808334	Lightning
2000	3.00	B	-114.639999	45.836666	Lightning
2000	2.00	B	-114.641670	45.834999	Lightning
2000	10.00	C	-114.688332	45.831665	Lightning
2000	803.00	E	-114.661667	45.830002	Lightning
2000	0.10	A	-116.005554	45.758335	Lightning
2000	5104.00	G	-114.771667	45.821667	Lightning
2000	1.00	B	-114.786667	45.820000	Lightning
2000	0.10	A	-114.684998	45.823334	Lightning
2000	37.00	C	-114.643333	45.820000	Lightning
2000	0.20	A	-115.511665	45.775002	Lightning
2000	4.00	B	-114.746666	45.813332	Lightning
2000	0.50	B	-114.745003	45.813332	Lightning

Year	Acres	Size Class	Long	Lat	General Cause
2000	0.10	A	-114.856667	45.806667	Lightning
2000	1.00	B	-115.136665	45.791668	Lightning
2000	0.50	B	-114.653336	45.813332	Lightning
2000	55.00	C	-114.794998	45.806667	Lightning
2000	867.00	E	-114.830002	45.803333	Lightning
2000	5.00	B	-114.845001	45.798332	Lightning
2000	0.30	B	-114.643333	45.805000	Lightning
2000	0.10	A	-114.686668	45.801666	Lightning
2000	0.20	A	-115.839996	45.740002	Lightning
2000	0.50	B	-114.686668	45.794998	Lightning
2000	0.10	A	-114.828331	45.787498	Lightning
2000	0.10	A	-115.925003	45.728333	Lightning
2000	0.10	A	-115.613335	45.744999	Lightning
2000	6.00	B	-114.778336	45.786667	Lightning
2000	4.00	B	-114.836670	45.779999	Lightning
2000	0.10	A	-115.366112	45.753056	Lightning
2000	15.00	C	-114.836670	45.778332	Lightning
2000	3.00	B	-116.353333	45.681946	Mancaused
2000	0.50	B	-114.653336	45.773335	Lightning
2000	0.50	B	-114.653336	45.773335	Lightning
2000	2295.00	F	-114.903336	45.755001	Lightning
2000	1.20	B	-114.830002	45.756668	Lightning
2000	0.10	A	-115.935280	45.696945	Lightning
2000	0.10	A	-116.398613	45.665554	Lightning
2000	0.10	A	-116.114166	45.679165	Lightning
2000	0.10	A	-115.561668	45.706665	Lightning
2000	0.10	A	-114.830002	45.736668	Lightning
2000	12.00	C	-114.833885	45.735001	Lightning
2000	0.10	A	-116.062500	45.664722	Lightning
2000	5.00	B	-114.695000	45.735001	Lightning
2000	19456.00	G	-114.848335	45.724998	Lightning
2000	52.00	C	-114.673332	45.730000	Lightning
2000	2.00	B	-114.831665	45.721668	Lightning
2000	8.00	B	-114.811668	45.721668	Lightning
2000	1.30	B	-114.823891	45.720833	Lightning
2000	0.10	A	-116.184166	45.640835	Lightning
2000	2.50	B	-116.151390	45.642502	Lightning
2000	0.30	B	-114.743332	45.715000	Lightning
2000	340.00	E	-114.871666	45.708332	Lightning
2000	0.10	A	-116.195831	45.634445	Lightning
2000	0.10	A	-114.813332	45.708332	Lightning
2000	3.00	B	-114.674164	45.714169	Lightning
2000	0.10	A	-115.823334	45.631390	Lightning
2000	0.10	A	-115.823891	45.630001	Lightning
2000	0.20	A	-115.982498	45.615555	Lightning
2000	0.20	A	-115.985001	45.615002	Lightning
2000	3.00	B	-114.881668	45.673332	Lightning
2000	0.10	A	-115.998055	45.612221	Lightning
2000	0.10	A	-115.997498	45.607224	Lightning
2000	0.10	A	-114.826668	45.668335	Lightning
2000	0.10	A	-116.007500	45.604168	Lightning
2000	0.10	A	-116.146942	45.591946	Lightning
2000	0.10	A	-115.903336	45.605835	Lightning
2000	0.10	A	-116.380280	45.576111	Lightning
2000	8.00	B	-115.945557	45.600555	Lightning
2000	53.00	C	-114.665001	45.665001	Lightning
2000	0.10	A	-116.039444	45.589443	Lightning
2000	0.10	A	-116.006943	45.590279	Lightning
2000	0.10	A	-116.002502	45.590279	Lightning
2000	0.10	A	-116.059448	45.583332	Lightning
2000	1.00	B	-114.978333	45.634167	Lightning
2000	3.00	B	-116.134720	45.570557	Lightning
2000	0.10	A	-115.570000	45.595001	Lightning
2000	1.00	B	-115.037781	45.618332	Lightning
2000	0.10	A	-115.306946	45.604443	Lightning
2000	0.20	A	-116.114166	45.558334	Lightning
2000	0.10	A	-115.901108	45.570557	Lightning
2000	0.10	A	-116.361946	45.537224	Lightning
2000	0.10	A	-116.088608	45.553055	Lightning
2000	2.00	B	-115.971947	45.556946	Lightning
2000	3.00	B	-116.371666	45.531387	Lightning
2000	45.00	C	-115.068886	45.602222	Lightning
2000	2.00	B	-116.138336	45.541668	Lightning
2000	0.10	A	-115.705276	45.563610	Lightning
2000	0.10	A	-115.162224	45.590832	Lightning

Year	Acres	Size Class	Long	Lat	General Cause
2000	4.00	B	-115.966393	45.545834	Lightning
2000	0.10	A	-116.050552	45.537777	Lightning
2000	0.10	A	-115.740555	45.554443	Lightning
2000	0.10	A	-116.444725	45.496944	Lightning
2000	16770.00	G	-114.863335	45.580002	Lightning
2000	0.10	A	-115.916946	45.521667	Lightning
2000	1250.00	F	-114.977776	45.570557	Lightning
2000	0.10	A	-116.123337	45.505280	Lightning
2000	0.10	A	-116.212502	45.492779	Lightning
2000	0.10	A	-116.054169	45.500557	Lightning
2000	0.10	A	-116.049164	45.498611	Lightning
2000	0.10	A	-116.251945	45.481945	Lightning
2000	0.10	A	-116.102219	45.490276	Lightning
2000	0.20	A	-116.027222	45.491112	Lightning
2000	55.00	C	-114.754997	45.558334	Lightning
2000	15230.00	G	-115.024170	45.543335	Lightning
2000	1.50	B	-115.875832	45.495277	Lightning
2000	0.10	A	-115.876945	45.494999	Lightning
2000	575.00	E	-114.794998	45.551666	Lightning
2000	30.00	C	-115.030281	45.540001	Lightning
2000	0.10	A	-116.075836	45.481945	Lightning
2000	70.00	C	-114.820000	45.548332	Lightning
2000	0.10	A	-116.071663	45.480000	Lightning
2000	0.10	A	-115.928337	45.487778	Lightning
2000	0.10	A	-115.928337	45.487778	Lightning
2000	35.00	C	-114.811668	45.546665	Lightning
2000	0.20	A	-116.096664	45.476665	Lightning
2000	0.10	A	-116.268608	45.465832	Lightning
2000	4.00	B	-115.993332	45.479443	Lightning
2000	2.00	B	-116.396667	45.453335	Mancaused
2000	0.10	A	-116.067223	45.471390	Lightning
2000	0.10	A	-116.025276	45.467224	Lightning
2000	0.50	B	-116.094719	45.460278	Lightning
2000	0.10	A	-116.257774	45.448612	Lightning
2000	0.10	A	-116.406113	45.433887	Lightning
2000	0.10	A	-116.092499	45.450279	Lightning
2000	0.10	A	-116.075279	45.450279	Lightning
2000	0.10	A	-116.084167	45.447498	Lightning
2000	15.00	C	-116.077499	45.436668	Lightning
2000	0.30	B	-116.214447	45.424999	Lightning
2000	0.10	A	-116.484444	45.385277	Lightning
2000	16.00	C	-115.977058	46.221409	Mancaused
2000	0.20	A	-115.992241	46.214279	Lightning
2000	3.00	B	-116.444542	46.185043	Mancaused
2000	0.10	A	-116.023476	46.200188	Mancaused
2000	0.10	A	-116.402817	46.166996	Lightning
2000	10.00	C	-116.324471	46.163383	Lightning
2000	108.00	D	-116.031364	46.170528	Mancaused
2000	0.10	A	-116.105148	46.104435	Lightning
2000	1.50	B	-115.981743	46.016861	Mancaused
2000	0.10	A	-115.909653	46.020782	Lightning
2000	50.00	C	-116.633333	43.533333	Mancaused
2000	0.10	A	-116.538322	45.955364	Lightning
2000	0.10	A	-115.940598	45.987682	Mancaused
2000	0.75	B	-116.382515	45.937565	Mancaused
2000	0.10	A	-116.553986	45.904533	Lightning
2000	0.10	A	-116.397133	45.909088	Mancaused
2000	0.10	A	-116.553421	45.886425	Lightning
2000	0.10	A	-116.336189	45.883400	Lightning
2000	0.15	A	-116.566437	45.866547	Lightning
2000	50.00	C	-116.413872	45.875568	Mancaused
2000	5.00	B	-116.377007	45.872021	Lightning
2000	0.75	B	-116.205177	45.850674	Lightning
2000	22527.00	G	-116.210129	45.835960	Lightning
2000	0.10	A	-116.313324	45.810349	Lightning
2000	0.10	A	-116.318300	45.808300	Lightning
2000	0.10	A	-116.318300	45.808300	Lightning
2000	0.10	A	-116.314934	45.806999	Lightning
2000	15.00	C	-116.350464	45.802898	Mancaused
2000	2.50	B	-116.321396	45.742237	Mancaused
2000	1.50	B	-116.314209	45.740311	Mancaused
2000	2.50	B	-116.318300	45.735000	Mancaused

Fire Name	Year	Cause	Acres
EDMUNSON CABIN	1961	1	0.1
SLEEPY CREEK	1961	1	0.1
MANN CK RIDGE	1961	1	0.1
JORDAN CK	1961	1	0.1
MANN CK	1961	1	0.1
RICHARDSON CK	1961	1	0.1
NELSON POINT	1961	1	0.1
HOUSON CK	1961	1	0.1
CALIFORNIA LAKE	1961	4	0.1
WHIMSTICK	1961	1	0.5
PATRICK CK	1961	1	0.1
CRANE MEADOWS	1961	1	1.0
SAND CK	1961	1	15.0
FRENCH CK RIDGE	1961	1	0.1
WAPITI CK	1961	1	1.2
LAKE CK	1961	4	2.5
BEAR PETE	1961	1	0.1
PARTRIDGE CK	1961	1	0.1
LAVA RIDGE	1961	1	0.1
ELK LAKE	1961	1	0.1
ROCK RABBIT	1961	1	0.1
MOSQUITO SPRINGS	1961	1	0.1
PACKHORSE CK	1961	1	9.0
BIG FLAT CK	1961	1	0.1
K CREEK	1961	1	0.1
LAKE ROCK	1961	1	225.0
HARD CK	1961	1	0.1
MULE CK POINT	1962	1	0.1
TAG CK	1962	1	0.6
HOWARD	1962	7	700.0
QUEEN CK	1962	1	0.1
SHORT CK	1962	9	200.0
DOG CK	1962	1	0.1
GAME CK RIDGE	1962	1	0.1
HAILEY CK	1962	7	195.0
ELKHORN RIDGE	1962	1	0.1
MCCALLA RIDGE	1962	1	0.1
SKULL CK	1962	1	1.1
DISAPPOINTMENT CK	1962	1	0.1
LITTLE LODGPOLE	1962	1	0.5
MOOSE JAW	1962	1	0.1
LAKE CK	1962	1	0.1
HEN CK	1962	1	0.1
BEAR PETE	1962	1	0.1
DENNY CK	1962	3	0.1
MOSQUITO PEAK	1962	1	0.1
CLIP CK	1962	1	0.1
CLUB CK	1962	1	0.1
SMITH KNOB	1962	1	0.1
HARD BUTTE LAKE	1962	1	0.1
SLIVER CK	1962	3	0.1
STEAMBOAT	1962	1	0.1
BLACK TIP	1962	1	0.1
HARD CK	1962	1	0.1
CUB CK	1963	1	0.1
ARCTIC CK	1963	1	0.1
BIG BEAR	1963	1	0.1
MOUTH OF CHAMBERLAIN CK	1963	1	0.1
PARKS CK	1963	1	0.1
MULE CK PT	1963	1	0.1
LITTLE FIVE MILE	1963	1	40.0
FIVE MILE CK	1963	1	190.0
CAREY DOME LO	1963	1	0.1
GRASS MTN LO	1963	1	0.1
FLOSSIE CK	1963	1	0.1
ROOT CK	1963	1	0.1
MCCALLA RIDGE	1963	1	0.1
CAPTAIN JOHN CK	1963	1	0.1
MCCOY CABIN	1963	1	0.1
CHAMBERLAIN	1963	1	0.1
MANN CK	1963	1	0.1
OUR CK	1963	1	0.1
MCCALLA CK	1963	1	0.1
CALIFORNIA LAKE	1963	3	0.1
THREE MILE CK	1963	3	0.1
FRENCH CK	1963	1	0.1

Fire Name	Year	Cause	Acres
ELKHORN CK	1963	1	36.0
LODGEPOLE CK	1963	1	0.1
HAND MDWS	1963	1	0.1
SMITH KNOB LO	1963	1	0.1
CURVEN CREEK	1963	1	0.1
ELK MEADOWS	1963	1	0.1
ELK LAKE ROAD	1963	1	0.1
SCRIBNER CK	1963	1	0.1
CLAYBURN POINT	1963	1	0.7
HILL NO 7742	1963	1	0.1
ELK CK	1963	1	9.0
SQUAW CK	1963	1	5.0
HAZARD LAKE CAMP	1963	4	0.1
RAVEN	1963	4	0.1
DEER HEAVEN	1963	1	0.1
GRASSY TWIN	1963	1	11.0
LEMHI CK	1964	3	5.0
CHAMBERLAIN CK	1964	1	0.1
ELKHORN CK	1964	4	0.1
MARSHALL MTN	1964	1	0.1
MCCALLA RIDGE	1964	1	0.1
EMERY CK	1964	3	0.2
JORDAN CK	1964	1	5.0
CALIFORNIA	1964	1	0.1
ROOTS KNOB	1964	1	0.1
HEN CK	1964	1	2.9
ROOSTER CK	1964	1	0.1
CHICKEN PEAK TRAIL	1964	1	0.5
JUNCTION CK	1964	3	0.1
N FK PORPHERY CK	1964	1	0.1
HOODOO	1964	9	0.3
CARLSON	1964	4	1.0
DEERING	1964	1	0.1
GRASSY TWINS	1964	1	0.1
HARD CK MEADOW	1964	5	10.0
MAGPIE CK	1965	1	1.8
RICHARDSON CK	1965	1	0.1
PATROL POINT	1965	1	0.1
PARKS CK	1965	1	0.1
BEAR CK	1965	1	0.1
POLLY CK	1965	1	0.1
MAXWELL CK	1965	1	0.1
TAG CK	1965	1	0.1
DEVILS TOE	1965	1	2.8
E FK OF FALL CK	1965	1	1.4
W FK FALL CK	1965	1	0.1
E FK FALL CK	1965	1	0.1
LOWER FALL CK	1965	1	0.1
QUEEN'S CK	1965	1	0.1
DOG CK	1965	1	0.1
CAREY CK	1965	1	0.1
W HUNGRY CK	1965	1	1.8
UPPER FALL CK	1965	1	0.1
JAMES CK	1965	1	4.4
HUNGRY CK BASIN	1965	4	0.1
HUNGRY CK	1965	1	62.1
MIDDLE FALL CK	1965	1	0.1
FALL CK	1965	1	43.0
MCCALLA CK	1965	1	0.1
JORDEN CK	1965	1	0.1
WAPITI CK	1965	1	0.1
HAY CK	1965	1	0.1
POLLOCK	1965	3	1.0
RATTLESNAKE CK	1965	1	0.1
CRESCENT MDW	1965	1	0.1
CHINA CK	1965	1	0.1
SAPP CK	1966	1	0.1
RAVEN CK	1966	1	0.1
HIDA	1966	1	20.0
SILGE CK	1966	1	0.1
HOT SPRING MEADOW	1966	1	0.1
DILLINGER MEADOW	1966	1	0.1
BIG BEAR	1966	1	0.1
ARTIC POINT	1966	1	0.1
MULE CK POINT	1966	1	0.1
HUNTZ GULCH	1966	1	0.1

Fire Name	Year	Cause	Acres
GRASS MTN	1966	1	0.1
PATROL POINT	1966	1	1.5
COTTONTAIL CK	1966	1	0.1
N HUNTZ GULCH	1966	1	0.1
FLOSSIE LAKE	1966	1	5,500.0
MAXWELL	1966	1	240.0
SALMON RIVER	1966	1	0.1
OTTER CK	1966	1	1.0
TOG CK	1966	1	0.1
FRENCH CK CAMP	1966	3	0.1
PATROL RIDGE	1966	1	1.5
SHEEP CK	1966	1	0.1
MOSHER CABIN	1966	1	0.1
HAILEY CK	1966	1	0.1
McCALLA CK	1966	1	0.5
DOG CK	1966	1	0.1
FLOSSIE CK	1966	1	0.1
LEMHI	1966	1	5.0
CAREY RIDGE	1966	1	0.1
CAREY RIDGE	1966	1	0.1
FRENCH CK	1966	1	0.1
ROOT CK	1966	1	1.5
OUR CK	1966	1	0.1
McCALL RIDGE	1966	1	0.1
LODGEPOLE CK	1966	1	0.1
CHAMBERLAIN AIRFIELD	1966	4	0.1
RED TOP	1966	1	0.1
WARREN CK	1966	1	80.0
RIGGINS HOT SPRINGS	1966	1	0.1
UNION CK	1966	1	0.1
MARSHALL MEADOW	1966	1	0.1
WILLOW CK	1966	1	0.1
SAND CK	1966	1	2.0
PARTRIDGE CK	1966	1	0.1
MOOSE CK	1966	1	0.1
LOWER SAND CK	1966	1	0.1
SOUTH SAND CK	1966	1	2.0
CLIP CK	1966	1	0.1
DEVILS LADDER	1966	1	0.1
HAT CK	1966	1	0.1
RUNAWAY RIDGE	1966	1	0.1
CLUB CK	1966	1	0.1
CHICKEN PEAK	1966	1	0.1
PIAH CK	1966	1	0.1
FRENCH CK RIDGE	1966	1	0.1
WEST WHIMSTICK	1966	1	0.1
SOUTH WHIMSTICK	1966	1	0.1
PACK HORSE	1966	1	1.0
DEAD MULE	1966	1	3.0
ROCK RABBIT	1966	1	6.0
CLAYBURN 2	1966	1	0.1
CLAY BURN	1966	1	0.1
WARM SPRINGS CK	1966	1	0.1
NOTH ELK CK	1966	1	0.1
JOSEPHINE LAKE	1966	3	0.1
WEST FORK	1966	1	1.5
ELK SPRINGS	1966	1	0.1
PORPHRY CK	1966	1	6.0
KEYSTONE	1966	1	160.0
CAVE CK	1966	1	0.1
HAZARD RIDGE	1966	1	0.1
SQUAW POINT	1966	1	200.0
S FK WOLF CK	1966	1	0.1
LITTLE FRENCH CK	1966	1	4.0
VANCE CK	1966	1	0.1
TEEPÉE SPRINGS	1966	1	0.1
HAZARD LAKE	1966	1	0.1
DEER HEAVEN	1966	1	0.1
MAIN HAZARD	1966	1	0.1
BRUIN MTN	1966	1	0.1
UPPER HAZARD	1966	1	0.1
LLOYDS LAKE	1966	1	0.1
GRASSY MTN	1966	1	1.0
HAZARD LAKE	1966	1	0.1
CORRAL CK	1966	1	0.1
SOUTH BALLY MTN	1966	1	0.1

Fire Name	Year	Cause	Acres
CATTLE CORRAL	1966	1	0.1
CORRAL LAKE	1966	1	0.1
BALLY MTN	1966	1	0.1
BURNT KNOB	1967	1	0.1
ARTIC CK	1967	1	0.1
TROUT CK	1967	1	0.1
PUP CK	1967	1	0.1
GAME CK	1967	1	0.1
CAREY CK	1967	1	0.1
W CAREY CK	1967	1	0.1
DEVILS TOE	1967	1	0.1
PATROL RIDGE	1967	1	0.1
QUAKING ASPEN CK	1967	1	0.1
RABBIT CK	1967	1	0.1
PORCUPINE CK	1967	1	1.0
STUDEBAKER SADDLE	1967	1	0.1
GRASS POINT	1967	1	0.1
CHAMBERLAIN CK	1967	1	0.1
FIVE MILE CK	1967	1	0.1
CAREY DOME CK	1967	1	0.1
CAREY DOME POINT	1967	1	0.1
SKULL CK	1967	1	0.1
DOG CK	1967	1	0.1
ELKHORN KNOB	1967	1	2.0
SAYER CAMP	1967	1	0.1
LOWER LAKE CK	1967	1	2.0
SHORTS CK	1967	1	0.1
McCOY CABIN	1967	1	0.1
MACKAY BAR	1967	1	1.5
FREIGHT LANDING	1967	1	0.1
EDMUNSON CABIN	1967	1	0.1
DOG TOWN	1967	1	0.1
SPRING RIDGE	1967	1	0.1
DOGTOWN RIDGE	1967	1	0.1
W FK LAKE CK	1967	1	0.1
SLEEPY SADDLE	1967	1	0.1
NELSON POINT	1967	1	0.1
EMORY CK	1967	1	0.1
SMITHY CK	1967	1	4.5
SMITH CK RIDGE	1967	1	0.1
CALIFORNIA CK	1967	1	0.5
LAKE CK	1967	1	25.0
CORDUROY CK	1967	1	60.0
LAKE CK POINT	1967	1	3.0
ELK MEADOWS	1967	1	0.1
LAKE CK JUMPER	1967	1	3.9
SHEEP CK	1967	1	1.0
LODGEPOLE CK	1967	1	0.1
STARVATION CK	1967	1	0.1
PARTRIDGE RIDGE	1967	1	0.2
PARTRIDGE CK	1967	1	0.1
PATRICK	1967	1	0.1
PATRICK CK	1967	1	0.1
PATRICK PEAK	1967	1	0.3
DEVILS RIDGE	1967	1	0.1
LAKE CK PEAK	1967	1	0.1
LAKE CK POINT	1967	1	0.1
DEVILS LADDER	1967	1	0.1
McCALLA RIDGE	1967	1	0.1
STEAMBOAT	1967	1	0.1
STEAMBOAT 1	1967	1	0.1
LAKE CK	1967	1	0.1
HELL CK	1967	1	0.1
HELLS CK	1967	1	0.1
PATRICK BUTTE	1967	1	0.1
JOHN LAKE	1967	1	0.1
FARROW CK	1967	1	0.1
W FK WHIMSTICK	1967	1	0.1
PARADISE CK	1967	1	0.1
PARADISE LAKE	1967	1	0.2
ELK LAKE	1967	1	0.1
DENNY CK	1967	1	0.1
UPPER RAMEY CK	1967	1	0.1
KLIP CK	1967	1	0.1
ELKHORN CK	1967	1	0.1
PARTRIDGE CK	1967	1	0.1

Fire Name	Year	Cause	Acres
	1986	1	0.1
	1986	1	1.0
	1986	1	0.3
BIG BEAR	1986	1	0.1
Devils Teeth	1986	1	8,269.0
Mule Ck Point	1986	1	1,043.0
	1986	1	1.5
	1986	1	1.0
	1986	1	0.1
BETWEEN	1986	1	0.1
GRASS MTN	1986	1	0.1
Cabin Mtn	1986	1	432.0
DISAPPOINTMENT	1986	1	80.0
DOG CREEK	1986	1	0.1
	1986	9	15.0
	1986	1	0.1
	1986	1	0.1
	1986	1	80.0
	1986	1	0.1
	1986	1	0.1
	1986	1	27.0
	1986	1	4.0
	1986	1	0.1
Middle Meadows	1986	1	159.0
	1986	1	0.1
	1986	1	0.1
Moose Creek	1986	1	700.0
	1986	1	0.1
	1986	1	0.1
	1986	1	0.1
	1986	1	0.5
Crane Meadows 2	1986	1	300.0
Hand Meadows	1986	1	7,385.0
Crane Meadows 1	1986	1	260.0
	1986	1	30.0
	1986	1	0.5
	1986	1	0.1
	1986	1	80.0
	1986	5	0.1
	1986	1	0.1
Boulder Creek	1986	1	280.0
	1986	1	0.1
	1986	1	0.1
	1986	1	0.1
	1986	1	0.1
	1986	1	0.1
CROOKED CREEK	1986	1	83.0
Cold Mtn	1986	1	118.0
	1986	1	35.0
	1986	1	0.1
Cold Mtn Ridge	1986	1	718.0
	1986	1	1.0
	1986	1	0.5
	1986	1	1.0
	1986	5	3.0
	1986	1	0.1
	1986	1	0.1
	1986	5	3.0
	1986	1	0.1
	1986	1	0.1
	1986	1	0.1
	1986	1	0.1
	1986	1	0.1
HIDA CREEK	1987	1	0.1
DRY MEADOWS	1987	1	0.1
SALMON RIVER	1987	1	2.0
HIGHLINE RIDGE	1987	1	0.1
LEMHI CREEK	1987	1	0.1
MCCALLA CREEK	1987	1	40.0
	1987	1	0.1
	1987	1	0.3
	1987	9	1.0
ROOT CREEK	1987	1	0.1
WHIMSTICK	1987	1	120.0
LITTLE SHEEPEATER	1987	1	0.1
	1987	1	0.3

Fire Name	Year	Cause	Acres
	1987	1	0.1
	1987	1	0.1
Mann Creek	1987	1	5,800.0
	1987	1	1.0
SLEEP KNOLL	1987	1	480.0
WARREN CREEK	1987	1	1.2
	1987	1	0.1
	1987	1	0.1
Farrow Creek	1987	9	6,540.0
	1987	1	0.4
SHEEPEATER RIDGE	1987	1	0.1
QUARTZ SPRING	1987	1	0.1
ROOSTER CREEK	1987	1	0.1
	1987	1	0.1
	1987	1	0.1
	1987	4	0.1
	1987	1	37.0
	1987	1	0.2
	1987	1	0.1
N FK PORPHYRY	1987	1	0.1
	1987	1	0.1
	1987	1	0.3
	1987	1	0.5
	1987	3	0.2
	1987	3	1.0
	1987	1	2.0
	1987	1	2.0
BISMARK MTN	1987	1	1.5
PORPHYRY	1987	1	0.1
	1987	1	0.1
	1987	1	0.1
	1987	3	0.1
	1987	1	0.1
	1987	3	0.1
HAZARD	1987	4	0.1
	1987	1	0.1
	1987	4	0.1
Ladder/Hida Pt.	1988	1	8,251.0
	1988	1	0.1
	1988	1	0.1
	1988	1	0.1
	1988	1	0.1
	1988	1	1.5
	1988	1	0.1
	1988	1	0.1
	1988	1	0.1
	1988	1	12.0
	1988	1	0.1
	1988	1	2.0
Steep	1988	1	1,234.0
Cabin	1988	1	11,577.0
	1988	1	0.1
	1988	1	1.0
Red Top	1988	1	5.0
	1988	1	0.1
	1988	1	0.1
	1988	1	0.1
	1988	1	0.1
	1988	1	0.1
	1988	1	0.1
	1988	1	2.3
	1988	1	0.1
	1988	1	0.1
	1988	1	0.2
	1988	1	0.3
	1988	1	0.1
	1988	4	0.1
	1988	1	0.2
	1988	2	0.1
	1988	1	0.1
	1988	1	0.1
	1988	1	0.1
	1988	1	0.2
	1988	1	0.1
	1988	1	2.0
	1988	1	0.5
Sliver Creek	1988	1	50,658.0

Fire Name	Year	Cause	Acres
	1992	1	0.1
	1992	1	0.1
	1992	1	0.1
	1992	1	0.1
	1992	1	1.0
	1992	1	0.1
	1992	1	0.8
	1992	1	1.0
	1992	1	1.0
	1992	1	0.1
	1992	1	0.1
	1992	1	1.0
	1992	1	0.2
	1992	1	0.3
	1992	1	0.1
Warm Springs	1992	1	6,500.0
	1992	1	0.3
	1992	1	0.1
	1992	1	1.0
	1992	1	0.1
	1992	1	0.3
	1992	1	10.0
	1992	1	0.1
	1992	1	0.7
	1992	1	0.1
Unit 110	1992	9	400.0
	1992	1	1.0
	1992	1	0.1
	1992	1	0.3
	1992	1	0.1
GROWLER	1993	1	0.2
JOES	1993	1	0.1
MIDDLE MDWS	1993	1	0.1
LONG TOM CREEK	1993	1	0.1
	1993	1	2.0
	1993	1	0.2
EDMUNDSON 2	1993	1	0.1
	1993	1	0.1
	1993	1	0.1
WILLOW CREEK	1993	1	0.1
	1993	4	0.1
	1993	1	0.1
CABIN	1993	1	0.1
	1993	1	0.1
	1993	4	0.1
	1993	1	0.1
	1993	1	0.1
DILLENGER CREEK	1994	1	0.1
Crow Creek	1994	1	360.0
	1994	1	2.5
	1994	1	0.5
	1994	1	0.2
Hot Springs Meadows	1994	1	560.0
	1994	1	0.5
	1994	1	25.0
	1994	1	0.3
	1994	1	0.2
Trout	1994	1	400.0
	1994	1	0.5
	1994	1	0.3
	1994	1	0.1
Taq	1994	1	4,150.0
	1994	1	0.1
	1994	1	0.1
	1994	1	0.1
	1994	1	0.1
	1994	1	1.0
SHORT BAR	1994	9	1.0
Walters	1994	1	150.0
	1994	1	0.1
	1994	1	0.1
	1994	1	0.2
Partridge Creek	1994	1	650.0
	1994	1	0.1
Ruby	1994	1	950.0

Fire Name	Year	Cause	Acres
	1994	1	0.1
	1994	1	0.1
	1994	1	0.4
	1994	1	0.1
	1994	1	75.0
	1994	1	0.1
	1994	1	0.1
	1994	1	0.1
	1994	1	0.1
	1994	1	0.1
	1994	1	0.1
	1994	1	2.0
	1994	1	0.1
	1994	1	0.2
	1994	1	0.1
	1994	1	0.5
	1994	1	0.1
	1994	1	0.1
	1994	1	0.1
	1994	1	0.3
	1994	1	0.1
	1994	1	0.1
	1994	1	0.2
	1994	1	0.1
	1994	1	0.2
	1994	1	0.2
	1994	1	0.8
PAPA ECHO	1994	1	0.1
PATRICK BUTTE	1994	1	0.2
GOAT LAKE	1994	1	1.0
Cornish	1994	1	12,568.0
	1994	1	3.0
	1994	1	0.1
	1994	1	0.5
Porphyry South	1994	1	84,677.0
	1994	1	0.1
	1994	1	0.5
Big Bird	1994	1	1,886.0
	1994	1	1.0
	1994	1	1.0
RAINES CREEK	1994	1	0.1
	1994	1	0.1
	1994	1	0.1
	1994	1	0.1
Banty	1994	1	3,549.0
	1994	1	0.2
	1994	1	1.0
	1994	1	7.0
	1994	1	0.5
	1994	1	0.1
	1994	1	0.1
	1994	1	0.1
	1994	4	0.1
	1994	1	0.3
	1994	1	0.1
	1994	1	0.2
	1994	1	1.3
	1994	1	0.1
	1994	1	0.1
	1994	1	0.1
	1994	1	0.1
	1994	1	0.5
	1994	1	0.3
K CREEK 2	1994	1	0.1
	1994	1	4.0
	1994	1	0.1
	1994	1	0.3
	1994	1	0.2
	1994	1	0.1
	1994	1	0.1
	1994	1	0.1

Fire Name	Year	Cause	Acres
	1994	1	1.3
	1994	1	0.1
	1994	1	0.1
	1994	1	0.1
	1994	1	0.1
	1994	1	0.1
	1994	1	0.5
	1994	1	0.2
Corral Creek	1994	1	115,659.0
HIDA POINT	1995	1	0.1
BEAR CREEK	1995	1	30.0
GAME CREEK	1995	4	0.8
WARREN CREEK	1995	1	0.1
CALIFORNIA LAKE	1995	4	0.1
MALONEY CREEK	1995	1	0.5
FLAT CREEK	1995	1	1.0
CLUB	1995	1	0.1
HAYPRESS	1995	1	0.1
BISMARK	1995	1	0.1
SLIVER	1995	1	35.0
ELK LAKE	1995	1	0.1
HAND	1995	1	0.1
ELK CREEK	1995	1	0.2
GORDON	1995	9	0.1
JOSEPHINE	1995	1	0.1
LYNNS	1995	1	0.1
SAW MILL POINT	1995	1	0.1
LITTLE PONY	1995	1	0.1
DISSAPPOINTMENT	1995	1	0.1
HAZARD	1995	1	0.1
LAKE	1995	1	0.1
GRASS MOUNTAIN	1995	1	0.2
CORRAL	1995	1	0.2
ROCKY POINT	1996	1	5.0
BRUIN CREEK	1996	1	0.2
HARLAN MEADOWS	1996	1	0.1
BIG BRUIN	1996	1	8,100.0
BIG BEAR CREEK	1996	1	10.0
FLOSSIE	1996	1	0.1
LEMHI	1996	1	0.1
HIGHLINE	1996	1	0.1
CALIFORNIA CREEK	1996	1	0.1
E FK FALL CREEK	1996	1	0.2
SKOUG	1996	1	0.2
UPPER	1996	1	0.1
GAME CREEK	1996	1	0.1
GRIZZLY	1996	1	0.1
SHORTS BAR	1996	4	0.1
MCCALLA RIDGE	1996	1	2.0
DANS	1996	1	0.3
SCHOOL MARM	1996	1	0.5
KIMBERLY MINE	1996	9	2.0
UPPER TROUT	1996	1	0.1
LAKE	1996	1	0.1
RENEE	1996	1	0.1
LEMHI CREEK	1996	1	0.1
COTTONWOOD	1996	1	2.0
HINKLEY	1996	1	2.7
CAT CREEK	1996	1	0.1
THREE BLAZE	1996	1	0.1
SHEEPATER	1996	1	0.1
MILE CREEK	1996	1	0.1
SLEEPY	1996	1	0.1
BLACK LAKE	1996	1	0.1
CALIFORNIA LAKE 1	1996	1	0.1
CALIFORNIA LAKE 2	1996	1	0.1
LAKE	1996	1	0.1
LAKE PEAK	1996	1	0.3
FIVEMILE	1996	1	0.1
WALLIS	1996	1	0.1
WALLIS CABIN	1996	1	0.1
LAIN	1996	1	0.1
THOMAS CREEK	1996	1	0.1
WHIMSTICK	1996	4	0.1
S FK CHAMBERLAIN	1996	1	0.1
CHICKEN	1996	1	0.1

Fire Name	Year	Cause	Acres
EXCAVATOR	1996	2	0.1
HAYPRESS	1996	1	1.0
TWIN LAKES	1996	1	0.1
CLUB MEADOW	1996	1	0.1
CRYSTAL	1996	1	0.1
SLAUGHTER CAMP	1996	8	0.1
ELK LAKE	1996	1	0.1
WARMSPRINGS	1996	1	0.7
HARD BUTTE	1996	1	0.1
BISMARK	1996	1	0.1
BEAVER	1996	1	0.5
FANG	1996	1	0.1
PINEHURST	1996	1	0.1
LITTLE ELK	1996	1	0.1
GOLDEN	1996	1	0.1
ELK	1996	1	0.1
RATTLESNAKE	1996	1	0.1
PONY MEADOWS	1996	1	0.1
DISAPPOINTMENT	1996	1	0.1
HARD CREEK	1996	1	1.0
CORRAL	1996	1	1.0
NORTH BALLY	1996	1	0.1
TWIN	1996	1	0.1
TROUT PNF	1997	1	7.0
BEAR	1997	1	0.2
WARREN CREEK	1997	1	0.1
HOWARD	1997	1	0.1
HAILEY	1997	5	30.0
LODGEPOLE PNF	1997	1	1.0
LITTLE BUCK	1997	1	0.1
BISMARK PNF	1997	1	0.4
EIGHTYEIGHT PNF	1997	1	15.0
CHINA ROAD	1997	1	0.1
Big Mallard Rapids	1998	1	2.8
Harlan Creek	1998	1	0.3
Rocky Point	1998	1	0.1
Arctic Creek	1998	1	3,760.0
Trout Creek Ridge	1998	1	0.3
South Fork	1998	1	0.1
Burnt Knob	1998	1	0.1
Parks Creek	1998	1	0.1
Big Bear	1998	1	0.1
Long Tom	1998	1	0.1
Maxwell Point	1998	1	0.1
Carey Creek	1998	1	0.1
Canada Saddle	1998	1	0.3
Kimberly	1998	1	0.1
Cottontail Point	1998	1	0.1
Phantom Creek1	1998	1	0.2
Chuckies	1998	1	0.1
Carey	1998	1	0.1
Phantom Meadows	1998	1	230.0
Howard	1998	1	0.5
Smithy Creek	1998	1	0.1
Finally	1998	1	0.1
Union Lake	1998	1	0.1
Warren Creek	1998	1	0.3
Moose Meadows	1998	1	0.1
Thomas Creek	1998	1	0.1
Grouse Creek	1998	1	0.3
North Creek	1998	1	0.1
Rock Rabbit	1998	1	7,198.0
Jacks Creek	1998	1	0.1
Pony Creek	1998	1	0.5
Corral	1998	1	0.2
Cub	1999	1	0.1
Deep Creek	1999	1	0.5
Upper Trout	1999	1	0.1
Fishlake	1999	1	0.1
Disappointment Ck	1999	1	25.0
Goat	1999	1	0.5
Cutthroat	1999	1	0.1
Sleepy	1999	1	0.1
Lodgepole	1999	1	4,233.0
Ghost	1999	1	0.1
Horse Heaven	1999	1	0.1

Fire Name	Year	Cause	Acres
Republican Flat Ck	1999	1	0.2
Of Fire	1999	1	0.1
California Creek	1999	1	0.1
Soldier	1999	1	0.1
War Eagle North	1999	1	0.2
Humboldt Mine	1999	1	0.1
California Lake	1999	1	0.1
Chimney Rock	1999	1	0.1
War Eagle West	1999	1	1.0
Forrests	1999	1	0.5
Kelly Meadows	1999	1	0.1
West Stratton	1999	1	0.1
Thomas Creek	1999	1	0.2
Mobey Complex	1999	1	0.1
Sand Creek	1999	1	0.1
Crystal Mt	1999	1	0.1
Denny Creek	1999	5	564.4
Big Ramey	1999	1	80.0
Piah Creek	1999	1	0.1
Golden Rule	1999	1	0.1
Upper Ramey	1999	1	0.1
Steamboat Summit	1999	1	0.2
Bucks	1999	1	0.2
Mayflower	1999	1	0.2
South Steamboat	1999	1	0.1
Little Ramey	1999	1	3,863.0
Nethker	1999	1	0.2
Crooked Creek	1999	1	0.1
Buck	1999	4	0.2
Little Elk	1999	4	7.5
Tyler	1999	1	0.1
Pony Creek	1999	1	0.1
Hard Creek Fire	1999	1	0.2
Hard Creek	1999	1	0.1
THREE BEARS	2000	1	15,040.0
WET MEADOW	2000	1	22.0
MOORE CREEK	2000	1	2,893.0
FROG POND	2000	1	0.1
HIGHLINE	2000	1	0.1
FRENCH	2000	4	0.1
GRASS MOUNTAIN	2000	1	1,090.0
JAMES	2000	1	1.5
FLOSSIE	2000	1	74,998.0
CK	2000	1	2,415.0
FALL	2000	1	0.1
OTTER	2000	1	726.0
HOWARD	2000	1	0.3
WEST FORK LAKE	2000	1	0.5
BLACK LAKE	2000	1	3,285.0
RIDGE	2000	1	0.3
WARM SPRINGS	2000	1	0.4
MILL CR.	2000	1	0.1
ROMEO	2000	1	0.3
SAMS	2000	1	0.1
DEMPSEY FLAT	2000	1	0.1
SHEEP CREEK	2000	9	4.0
DEMPSEY	2000	1	0.1
PATRICK	2000	1	0.1
BURGDORF SUMMIT	2000	1	0.3
THOMAS CR.	2000	1	0.1
KERSCH	2000	1	0.3
BURGDORF JCT.	2000	1	64,631.0
FALL CR.	2000	1	0.1
BLACK LAKE	2000	1	0.1
RATTLESNAKE PEAK	2000	1	0.3
HAZARD	2000	1	0.1
HARD	2000	4	0.1
ELKHORN	2001	1	0.7
HARLAN MEADOWS	2001	1	0.1
SON OF DILLANGER	2001	1	0.1
DILENGER	2001	1	6.0
FALL	2001	1	1.5
LEMHI	2001	1	2.5
FALL CREEK	2001	1	0.5
LITTLE SHEEPEATER	2001	1	0.1
MARSHALL MEADOWS	2001	1	0.1

Fire Name	Year	Cause	Acres
HORSE HEAVEN	2001	1	15.0
SHORTS	2001	1	0.2
HELL CREEK	2001	1	0.3
CRYSTAL MOUNTAIN	2001	1	0.1
FLAT	2001	3	0.1
SMITH FIRE	2001	1	0.1
GROUSE CREEK	2001	5	1.0
DENNY CREEK	2001	1	0.2
BRIAN	2001	1	0.3
TEEPEE	2001	1	0.1
TAXI	2001	1	0.1
PARTRIDGE CREEK	2002	1	0.1
SPRING CREEK	2002	1	0.1
ELKHORN	2002	1	0.1
NORTH CREEK	2002	1	0.1
ROOSTER CREEK	2002	1	0.1
HORSE RIDGE	2002	1	0.1
JESSIE CREEK	2002	1	0.2
MCCALLA	2002	1	0.3
KEYSTONE	2002	1	0.1
LONG GULCH	2002	1	0.5
BARN	2002	9	7.0
PAINTER POINT	2002	1	0.5
GRIZZLY GULCH	2002	1	0.2
RATTLESNAKE NORTH	2002	1	0.1
RATTLESNAKE SOUTH	2002	1	0.1
CAREY CREEK	2002	1	0.1
CHAMBERLAIN CREEK	2002	1	0.3
SHEEP MTN.	2002	1	0.1
STEEP CREEK	2002	1	2.0
TOMATO POINT	2002	1	0.3
THREE MILE	2002	1	3.0
COTTONTAIL POINT	2002	1	0.1
MAGPIE	2002	1	0.5
DIAMOND RIDGE	2002	1	45.0
TROUT CREEK	2002	1	0.3
MOSQUITO SPRINGS	2002	1	0.1
PONY CREEK	2002	1	0.1
FOUR WAY JUNCTION	2002	1	0.1
DEVILS TOOTH	2002	1	0.3
LONG GULCH	2002	1	0.5

III Appendix III Public Survey

III.1 Public Mail Survey Public Letter #1

mailed on May 17, 2005



Northwest Management, Inc.
Natural Resources Management

233 E. Palouse River Drive
PO Box 9748
Moscow, ID 83843
Tel: 208-883-4488
Fax: 208-883-1098
www.Consulting-Foresters.com

Providing a Balanced Approach to Natural Resource Management

Idaho County All Hazards Mitigation Plan Survey

May 17, 2005

Name
Address
City, State Zip

Dear Idaho County Resident:

Thank you for taking fifteen minutes of your time to read and respond to this short inquiry. We are working with the Idaho County Commissioners' Office and a host of fire protection and disaster relief organizations in Idaho County to develop a county-wide **Wildland Fire Mitigation Plan**. As an individual who lives in Idaho County, you know that the urban-rural interface is at very high risk to casualty loss due to wildland fires.

This year we are taking a proactive role in reducing fire starts and mitigating wildland fire-caused casualty loss in your area. We are inviting you to take a proactive role as well.

We are developing improved predictive models of where fires are likely to ignite, locating and identifying high risk landscape characteristics, advancing improved land management practices to reduce fire rate-of-spread on forestlands and rangelands, and working with rural landowners to create defensible zones around homes and buildings so that fires are controlled BEFORE they take a landowner's valuable possessions. It is the last of these goals that we need your help with.

We would like you to complete the attached survey about your home's defensible space in the case of Wildland fire. Your responses will be kept completely confidential and released only in aggregated form. This questionnaire will allow us to identify key criteria that may place your home and the homes of your neighbors at the greatest risk. We will use this information to develop mitigation activities that may lead to saving your home and your community.

We have sent this letter and survey to only a randomly selected number of people living in Idaho County. Because of this, your response is very important to our efforts. Please take a few minutes to complete the enclosed survey and return it to us in the self-addressed envelope.

We would like to thank you for your assistance on this project with a small token of appreciation. During the development of this project, we are completing some very advanced mapping of Idaho County. We have created detailed maps showing roads, rivers, elevation, fire prone landscapes, potential fire ignition locations, plant cover characteristics, and even orthophoto coverage (black and white images taken from high altitude) with features over them. These maps are printed at 8.5" x 11" sizes. If you give us a legal land description, we will make a high resolution map of this property and send it to you. The map might be the locale of your home, your property, or even your favorite recreation spot. When you complete your survey, please mark which map coverage you would like, and we will custom color print this map for you and send it at no charge. It is our way of thanking you for your input to this very important project.

Thank you for your assistance. If you have any questions about this project or this survey please contact your County Commissioners at 208-983-2751 or me at the Northwest Management, Inc. office in Moscow, Idaho at 208-883-4488.

Sincerely,

A handwritten signature in blue ink that reads "William E. Schlosser". The signature is fluid and cursive, with a long horizontal flourish extending to the right.

William E. Schlosser, Ph.D.
Project Manager, Idaho County Wildland Fire Mitigation Plan
Northwest Management, Inc.

**Idaho County Wildland Fire Mitigation Plan
Public Survey**

1. Do you have a home in Idaho County?
 - Yes
 - No
2. Is this your primary residence?
 - Yes
 - No
3. Which community do you live closest to?

4. Does your area have 911 emergency telephone service?
 - Yes
 - No
5. Is your address clearly visible from the nearest public road (County/State/USFS)?
 - Yes
 - No
6. Is your home located in a rural/city fire district (taxing district)?
 - Yes
 - No
7. Is your home located in a subscription district (non-taxing, voluntary payment)?
 - Yes
 - No

If yes, do you subscribe?

 - Yes
 - No
8. What type of roof does your home have (please mark one):
 - Composite
 - Wooden shake (shingles)
 - Ceramic tiles
 - Aluminum, tin, or other metal
 - Other (please indicate: _____)
9. How many trees are within 250 feet of your home?
 - None
 - Less than 10
 - Between 10 and 25
 - More than 25
10. How many trees are within 75 feet of your home?
 - None
 - Less than 10
 - Between 10 and 25
 - More than 25

11. Do you have a lawn surrounding your home?
- No
 - Yes, if yes is it kept green and trimmed all summer?
 - No
 - Yes
12. How long is your driveway, from the main road to your home parking area? Please indicate distance units in feet or miles.
- _____
- Feet
 - Miles
13. If your driveway is over 1/4 mile long, does it have turnouts that would allow two trucks to pass each other?
- Yes
 - No
14. Can a 25 ft long vehicle easily turn around (circle turn or three point turn) at the end of your driveway?
- Yes
 - No
15. How wide is the running surface of your driveway, in feet? _____ft.
16. What type of surfacing does your driveway have?
- Dirt
 - Gravel/rock
 - Paved
17. Does your driveway cross a stream, river, or irrigation canal?
- Yes
 - No
18. If the primary access to your home were cut off because of a wildfire, would you have an alternative route to escape through?
- Yes
 - No
19. Please indicate which of the following items you have available at or near your home that could be used in fighting a wildland fire that threatens your home (mark all that apply)
- Hand tools (shovel, pulaski, etc.)
 - Portable water tank
 - Stationary water tank
 - Pond, lake, or stream water supply close
 - Water pump and fire hose
 - Equipment suitable for creating fire breaks (bulldozer, cat, skidder, etc.)
20. Please indicate any emergency services training anyone in your household has received.

Type of Training	No	Yes	Within 5 years	More than 5 years
Wildland Fire Fighting	<input type="radio"/>	<input type="radio"/>	<input type="radio"/>	<input type="radio"/>
City or Rural Fire Fighting	<input type="radio"/>	<input type="radio"/>	<input type="radio"/>	<input type="radio"/>
EMT	<input type="radio"/>	<input type="radio"/>	<input type="radio"/>	<input type="radio"/>
Basic First Aid	<input type="radio"/>	<input type="radio"/>	<input type="radio"/>	<input type="radio"/>
Search and Rescue	<input type="radio"/>	<input type="radio"/>	<input type="radio"/>	<input type="radio"/>

21. Use this exercise below to assess your home's fire risk rating:
 Circle the ratings in each category that best describes the area close to your home.

Fuel Hazard Rating Worksheet		Rating
Fuel Hazard	Small, light fuels (grasses, forbs, weeds, shrubs)	1
	Medium size fuels (brush, large shrubs, small trees)	2
	Heavy, large fuels (woodlands, timber, heavy brush)	3
Slope Hazard	Mild slopes (0-5%)	1
	Moderate slope (6-20%)	2
	Steep Slopes (21-40%)	3
	Extreme slopes (41% and greater)	4
Structure Hazard	Noncombustible roof and noncombustible siding materials	1
	Noncombustible roof and combustible siding material	3
	Combustible roof and noncombustible siding material	7
	Combustible roof and combustible siding materials	10
Additional Factors	Rough topography that contains several steep canyons or ridges	+2
	Areas having history of higher than average fire occurrence	+3
	Areas exposed to severe fire weather and strong winds	+4
	Areas with existing fuel modifications or usable fire breaks	-3
	Areas with local facilities (water systems, rural fire districts, dozers)	-3

Calculating Your Risk

Fuel hazard _____ x Slope Hazard _____ = _____
 Structural Hazard + _____
 Additional Factors (+ or -) _____
 Total Hazard Points = _____

Extreme Risk = 26 + points
High Risk = 16–25 points
Moderate Risk = 6–15 points
Low Risk = 6 or less points

22. In the last 7 years have you had your property professionally assessed for wildfire danger?
- Yes
 - No
23. Do you conduct a periodic fuels reduction program near your home site such as grass or brush burning?
- Yes
 - No
24. Do livestock (cattle, horses, sheep) graze the grasses and forbs around your home?
- Yes
 - No
25. If offered in your area, would members of your household attend a free, or low-cost, one-day training seminar designed to teach homeowners in the rural–urban interface how to improve the defensible space surrounding your home and adjacent outbuildings?
- Yes
 - No
26. How do you feel Wildfire Mitigation projects should be **funded** in the areas surrounding homes, communities, and infrastructure such as power lines and major roads?

	Mark the box that best applies to your preference		
	100% Public Funding	Cost-Share (Public & Private)	Privately Funded (Owner or Company)
Home Defensibility Projects	<input type="radio"/>	<input type="radio"/>	<input type="radio"/>
Community Defensibility Projects	<input type="radio"/>	<input type="radio"/>	<input type="radio"/>
Infrastructure Projects Roads, Bridges, Power Lines, Etc.	<input type="radio"/>	<input type="radio"/>	<input type="radio"/>

Thank you very much for completing this survey and sending it back to us. This information will be combined with other data to assess the greatest threats to defending homes and adjacent buildings in the rural–urban interface where wildland fires are common.

Please place the completed survey and the Map Request Form in the self-addressed envelope and place it in the mail for return to us. Thank you!

Order Your Idaho County Area Map

FREE

As a token of appreciation for completing and returning this survey, we would like to send you a detailed map of your favorite area. Complete this form and return it to us with your survey and we will custom print a color map of your property and send it to you. Maps are produced by NMI during the winter months of December, January and February. Expect your maps to arrive in the mail during this time.

What is the legal land description of the property you want mapped (must be in Idaho County).

_____ T _____ N, R _____ E.

or describe the area _____

About how many acres is the parcel you want mapped? _____ acres

What would you like printed as the title of the map? (Five or less words, please print)

Please select which coverage (only one per map) you would like as the primary theme:

- Land Ownership Categories (over shaded relief map)
- Ortho photo (limited availability)

All maps include:

- Roads
- Streams & rivers
- Community locations
- Building locations (where available)
- Township, Range, and Sections (property lines are not included)
- Hillshade relief placed in the background to provide representation of slope and elevation.

Please verify your name and full address here so we can send your map to you:

Our records indicate that your address is:	If this is incorrect please correct it here:
Name	_____
Address	_____
City, State Zip	_____

III.2 Public Mail Survey Public Letter #2

Sent as a postcard on May 26, 2005

May 26, 2005

Dear Idaho County Resident:

About a week ago, I mailed you a letter and a brief survey concerning the wildfire situation in your community. That survey is instrumental to the success of the Wildland Fire Mitigation Plan we are developing in conjunction with the Idaho County Commissioners Office. We have received responses from many families in the area and we wish to extend our thanks and appreciation to everyone who has participated. However, we still have not received completed surveys from many homes in the region. If you have not returned the completed survey to us yet, please take a few minutes to complete the survey and return it in the self-addressed envelope provided with the letter.

Your responses are very important to this effort which will recommend the location and type of fire mitigation projects to be implemented in the area of your home. If you have any questions about this project or this survey please contact your County Commissioners at 208-983-2751 or me at the Northwest Management, Inc. office in Moscow, Idaho at 208-883-4488.

Thank you for your time and your assistance with this project!



William E. Schlosser, Ph.D.

Northwest Management, Inc. Natural Resource Management
233 Palouse River Dr., P.O. Box 9748, Moscow ID 83843
Tel: 208-883-4488, Fax 208-883-1098, <http://www.Consulting-Foresters.com/>

III.3 Public Mail Survey Public Letter #3

Sent on June 3, 2005 and included a replacement survey (not included here).



Northwest Management, Inc.
Natural Resources Management

233 E. Palouse River Drive
PO Box 9748
Moscow, ID 83843
Tel: 208-883-4488
Fax: 208-883-1098
www.Consulting-Foresters.com

Providing a Balanced Approach to Natural Resource Management

Idaho County All Hazards Mitigation Plan Survey

June 3, 2005

Name

Address

City, State Zip

Dear Idaho County Resident:

Thank you for taking fifteen minutes of your time to read and respond to this short inquiry. About two weeks ago, I sent you a letter and package of materials much like this one. In it, I asked if you would please assist our efforts by reading, filling out, and returning a survey concerning a **Wildland Fire Mitigation Plan** we are preparing for Idaho County in cooperation with the Idaho County Commissioner's Office and a host of fire protection disaster relief organizations in Idaho County. While we have received excellent responses from many residents of the area, we have not received them from everyone. **If you have completed and returned your survey, please accept our sincere thanks!** If you have not returned the completed survey, please do so as soon as possible.

As an individual who lives in Idaho County, you know that the urban-rural interface is at very high risk to casualty loss due to wildland fires. This year, however, we are taking a proactive role in reducing fire starts and mitigating wildland fire-caused casualty loss in your area. We are inviting you to take a proactive role as well.

We are developing improved predictive models of where fires are likely to ignite, locating and identifying high risk landscape characteristics, advancing improved land management practices to reduce fire rate-of-spread on forestlands and rangelands, and working with rural landowners to create defensible zones around homes and buildings so that fires are controlled BEFORE they take a landowner's valuable possessions. It is the last of these goals that we need your help with.

We would like you to complete the attached survey about your home's defensible space in the case of Wildland fire. Your responses will be kept completely confidential and released only in aggregated form. This questionnaire will allow us to identify key criteria that may place your home and the homes of your neighbors at the greatest risk. We will

use this information to develop mitigation activities that may lead to saving your home and your community.

We have sent this letter and survey to only a randomly selected number of people living in Idaho County. Because of this, your response is very important to our efforts. Please take a few minutes to complete the enclosed survey and return it to us in the self-addressed envelope.

We would like to thank you for your assistance on this project with a small token of appreciation. During the development of this project, we are completing some very advanced mapping of Idaho County. We have created detailed maps showing roads, rivers, elevation, fire prone landscapes, potential fire ignition locations, plant cover characteristics, and even orthophoto coverage (black and white images taken from high altitude) with features over them. These maps are printed at 8.5" x 11" sizes. If you give us a legal land description, we will make a high resolution map of this property and send it to you. The map might be the locale of your home, your property, or even your favorite recreation spot. When you complete your survey, please mark which map coverage you would like, and we will custom color print this map for you and send it at no charge. It is our way of thanking you for your input to this very important project.

Thank you for your assistance. If you have any questions about this project or this survey please contact your County Commissioners at 208-983-2751 or me at the Northwest Management, Inc. office in Moscow, Idaho at 208-883-4488.

Sincerely,

A handwritten signature in blue ink that reads "William E. Schlosser". The signature is fluid and cursive, with a long horizontal line extending to the right.

William E. Schlosser, Ph.D.

Project Manager, Idaho County Wildland Fire Mitigation Plan

Northwest Management, Inc.

IV Appendix IV Comments Received During the Committee and Public Review Periods

IV.1 Bureau of Land Management

This comment was researched and reviewed by the Wildland Fire Plan Committee, the Idaho County Commissioners, and Northwest Management, Inc. and included in appropriate sections of the document.

The following new information should be incorporated into the Idaho County Plan section 3.9 (please follow up with the tribal contact below):

For your information, as of June 7, 2005, anyone conducting any sort of burning (excluding campfires) within the boundary of the Nez Perce Reservation is now required to obtain an air quality permit through the Nez Perce Tribe Air Quality Office. This applies to all land ownership within the reservation boundary. There is a separate burn permitting process for each of the following:

1. small residential burning
2. large general open burning
3. agricultural burning
4. forestry and silvicultural burning

This program will eventually be implemented on all 39 Indian reservations within OR, WA, and ID over the next few years, with the Nez Perce Reservation being the first. Information and applications can be obtained from the following website.

<http://yosemite.epa.gov/R10/AIRPAGE.NSF/webpage/FARR+Air+Quality+Burn+Permits+on+the+Nez+Perce+Reservation>

The Nez Perce Tribe Air Quality Program has been permitting ag burning for the last 4 years, so they have a program to build from. However, they are interested in working with all entities that may be involved/affected to build a strong effective smoke management program that works for everyone. If you want more info, or have questions/concerns, please contact Johna Boulafentis, Environmental Outreach Specialist.

Kristen Sanders
Fire Use Specialist
Cottonwood Field Office
Bureau of Land Management

IV.2 Secesh Resident

These comments were researched and reviewed by the Wildland Fire Plan Committee, the Idaho County Commissioners, and Northwest Management, Inc. and included in appropriate sections of the document.

Dear Mr. Schlosser:

I received the copy of the Draft Plan you sent today. I did have the opportunity to talk with Cris Bent over the weekend as well as a number of my neighbors in the Secesh and Warren areas. There are a number of items that are of concern to us.

You list the Community of Burgdorf and the Community of Warren. There is no mention of the Community of Secesh. The Community of Burgdorf consists of one household in full time residence. The Community of Secesh has at least 7 households that I am aware of that are in

full time residences. You might check with the Idaho Co. Tax Assessor to see how many households are tax assessed as full time. I believe you will find a higher number. There are over 100 individuals residing in the area during the summer months. There are a number of residents that are out of the area working during the summer months that are in residence during the winter months. Most of the 16 mile area between Burgdorf Junction and Warren is under the control of the Payette National Forest except for an approximately 3 mile long stretch which is privately owned in the Secesh Meadows area.

I did not see any mention made of the Chinook Campground. It may not need to be included because it is on Forest Service land. It has 9 overnight campsites and additional parking. It is a popular starting point for overnight trips to the Loon Lake area. It is not unusual to find at least 20 vehicles in the parking lot on weekends. Many people park there and leave their vehicles and horse trailers while they are out for the day or longer.

The Secesh Volunteer Fire Department has not received training, nor do I believe they have adequate equipment for fighting structure fires. Your draft shows them as responsible for structural fire control in the Burgdorf and Warren Communities. This summer the fire truck was parked at Cris Bent's home. It is my understanding that there was no water in the tank and that the pump wasn't working. I am not sure by what process he was appointed as the Fire Chief, but he is currently the person in control of the equipment in the Secesh Meadows area. His wife is the president of the Secesh Meadows Property Owners Association, an organization that represents some of the property owners in the area.

Most if not all of the active members of the fire department are not year around residents. I do not know of any plan for fire suppression during the winter months. One cabin burned to the ground 2 winters ago in the area. We were fortunate that it did not spread to other structures.

The Idaho County Sheriffs Department sent several deputies in over the 4th of July weekend this past summer. They left before dark. A number of the residents in the area ignited fireworks which fell on neighbors' roofs, crossed the river and landed on neighbors' properties and could have created quite a fire hazard. There was no water in the fire truck during that holiday. The Fire Chief thought the fireworks were OK and that the Sheriffs Department could do nothing to stop them. The Sheriffs Department told me that they could issue citations if necessary. Communications need to improve as does the response time of the Sheriffs Department to this area.

Who do we call if a fire breaks out in the Secesh area? There is no posted list of numbers to call. I do not believe that there is any schedule of volunteers available or that they coordinate their times away from the area. Certainly, during the winter months, we have not seen Bent in the area.

In you discussion of Warren you mentioned the Unity and Rescue mines. There is a new mine which is starting operation in the area west of Warren. I do not know the name of the mine or the individuals in charge. The Charity mine has also been in operation several of the last summers east of Warren. A number of other mines are working at a much smaller scale.

The Forest Service has contracted the defueling of a ¼ mile strip in part of the area around the Secesh Meadows Subdivisions. The 2000 Burgdorf Burn moved several miles in less than an hour through an area with similar fuel loads. I think that a 3 mile fuel break would be more appropriate given the Forest Services response time, the proposed closure of roads on the west edge of the subdivisions and the current fuel loads. Material that has been cut in the buffer area is scheduled to be burned at some time in the future. Much of it is piled up against live trees. The smoke generated by the burning will keep several of the residents who suffer from asthma from being able to occupy their homes. At least one of those affected is a year round resident.

I wish I had more time to review the draft plan, but was unable to access the plan at the Warren Ranger Station. I've found that they are rarely open. Perhaps you should make a copy of the plan available either at the Back Country Bed and Breakfast or Winter Inn, both of which are open to the public and maintain more regular hours. I believe you would also obtain more local comment if copies of the plan were available at those locations. I had problems with printing the online and copy you sent me on disc. I had no problems printing the Valley Co. Plan. There was no public meeting scheduled in the south end of Idaho County. I think our County Commissioners would have a much better idea of the challenges we face if they were to visit that part of the county.

I believe the Forest Service should be encouraged to treat the area more like Yellow Pine in Valley County. Ingress and egress is similar. Fuel loads are greater in the Secesh area. There are similar patterns of residence and construction in the area.

Defueling in the Secesh area protects more than just private property. One of the last of two wild salmon runs in the State of Idaho spawns in the stretch of the Secesh River lying in within the Secesh Meadows Subdivisions. Salmon counts are down this year, I believe at least in part due to the amount of sediment released by the 2000 Burgdorf Burn. It is important to buffer the riparian area and the only way to effectively accomplish that is to buffer the area surrounding the subdivisions. A quarter mile buffer is not adequate when you consider the fuel loads and the historical movement of fire in the area. The Forest Service should be encouraged to leave all existing roads in place and to consider additional roads and improving roads in order to reduce response time to the area. The road from Burgdorf Junction into Secesh and Warren is very poorly maintained. It is not possible to travel at any speed either to bring equipment and personnel into the area or to evacuate individuals. Keeping roads open and allowing the cutting of burned timber for firewood would help defuel the forests in the area at little to no cost to the Forest Service. Restricting travel to the designated roads and no travel off-road restricts the ability of individuals to cut firewood in the area and remove that potential fuel load.

Thank you for considering my comments.

Sincerely,

Becky Johnstone

IV.3 Glenwood-Caribel Fire District

These comments were researched and reviewed by the Wildland Fire Plan Committee, the Idaho County Commissioners, and Northwest Management, Inc. and included in appropriate sections of the document.

Toby,

We have a 1200 gal tender and a pumper truck as well as grant money for start up and communications. Things are really starting to come together for our little fire district.

Thanks for the response on the fire plan,

Dave

Hi Toby,

We were just curious as to what stage the fire plan was at. We had a Glenwood/Caribel Fire District meeting last night and this is kind of my area and I had no clue as to where you were on this project.

We have received some grant money, some used equipment as well as a pumper truck and are at the top of the list to receive more as it becomes available. We gained quite a bit of momentum since I talked to

you last. We have a piece of ground for a fire hall and will build as grant money becomes available. Most of the districts residents are paid subscribers and have shown support for our efforts.

Let me know if the plan is complete and if we will receive a copy. The gal that is doing our grant writing seems to think she needs a copy to pursue some of the grants available.

Thanks,

Dave Woods

IV.4 Idaho County Resident

These comments were researched and reviewed by the Wildland Fire Plan Committee, the Idaho County Commissioners, and Northwest Management, Inc. Comment one was included in appropriate sections of the document; however, no changes were made as a result of comment two.

Gentlemen/Mesdames

I commend your efforts. There is no question that Idaho County is threatened by wildfire and that the County/State/Federal governments should have a plan for coping with such an event. I think most of the areas were well covered, but I do have concerns about the following --

1. A major fire will fill the valleys with toxic fume and smoke requiring the evacuation of all (complete villages and all rural residents) in the effected areas. This is a complex task as Katrina has shown. I don't feel that this problem has been adequately addressed in your plan .

2. The setback requirements for rural structures seem arbitrary. Setback requirements should be based, not on judgment, but on engineering models considering terrain, foliage, house construction etc. It must be understood that setbacks are costly, both in terms of money and esthetic's. Accordingly, the requirements should be no more than what is needed to do the job.

Thank you for your consideration.

Jack Tallent

IV.5 Idaho Conservation League

These comments were researched and reviewed by the Wildland Fire Plan Committee, the Idaho County Commissioners, and Northwest Management, Inc. Several of these comments brought up good discussion points; however, no specific changes were made in the document as a result of these comments.

Dear Idaho County Commissioners:

Thank you for the opportunity to submit comments on the Idaho County Wildland-Urban Interface Wildfire Mitigation Plan (Idaho County Plan). As Idaho's largest state-based conservation organization, the Idaho Conservation League (ICL) represents over 9,000 members, many of whom have a deep personal interest in protecting our air, water, wildlands, and wildlife. The ICL has a long history of involvement with fire management issues around the state, and specifically in Idaho County.

ICL represents numerous households in Idaho County, and staff and members have visited almost every corner of Idaho County, visiting with representatives of federal, state and local agencies, private timber companies, local organizations and citizens on numerous occasions. ICL staff and members have been engaged with fire and forest management at the project, landscape and national scale.

Personally, I was involved in the development of the Western Governors' Association's (WGA) 10-Year Comprehensive Wildfire Strategy and the accompanying Implementation Plan. Further, I am a member of

the Western Governors' Association's Forest Healthy Advisory Committee (FHAC). As a member of the FHAC I have recently been engaged in an effort to expand and clarify direction as it pertains to Collaboration in relation to the implementation of the WGA Wildfire Strategy.

The commission should be commended for producing one of the most thoroughly thought-out and comprehensive plans in the State, and likely the nation. The plan provides for many needed improvements in the delivery of fire awareness and safety in the county.

The ICL is committed to working with Idaho County to identify opportunities to work together to reduce fire risk, and to improve fire management activities throughout the county.

Our specific comments are attached below.

Sincerely,

Jonathan Oppenheimer

North Idaho Associate

Idaho Conservation League Comments on the Idaho County Wildland-Urban Interface Wildfire Mitigation Plan

Defensible Space, Firefighter Safety, Education and Building Codes

We are supportive of the emphasis in the plan on creating and maintaining defensible space around homes and communities. It is this zone, directly adjacent to homes and property at risk, where fuels management has been shown most effective. Significant research has been conducted in areas affected by wildfires, which has demonstrated the importance of reducing fuels in the immediate vicinity of homes. Jack Cohen with the Forest Service's Fire Sciences Lab has demonstrated numerous instances where homes were consumed by fire, even when adjacent trees were unburned.

We appreciate the reference to building codes to ensure that development that occurs in Idaho County incorporates principles of firesafe design. Along similar lines, it is important that the Idaho County Plan consider zoning to prevent construction of new homes in inappropriate locations. Even if homes are constructed with fire-resistant materials, if they are improperly sited on steep slopes, or in inaccessible areas, the risks to homeowners and firefighters will not have been fully addressed.

The recommendation to incorporate the International Fire Code in Idaho County should be expanded to elaborate on which portions of the codes will be enacted.

We are very supportive of efforts to increase fire education to ensure that Idaho County residents are aware of fire risk, mitigation opportunities and actions that can be taken to ensure, and enhance their safety.

Logging

We are concerned that the plan fails to recognize that logging, if not properly conducted, can actually exacerbate fire risk and rate of spread. A recognition that logging, especially if not focused on smaller diameter trees and accompanied by appropriate treatment of slash and follow-up treatments, can actually increase fire risk is both scientifically-accepted and generally understood. This should be readily apparent in Idaho County in the wake of the recent Blackerby Fire. According to unofficial reports, the fire was started in a slash pile left over from logging, and quickly spread through a continuous layer of slash on slopes that had been logged, but not treated to reduce slash accumulations.

Regardless of whether the cause or rate of spread of the Blackerby Fire was associated with past logging, peer-reviewed research indicates that logging, by opening up the forest canopy, leads to increased solar radiation, increased rates of evaporation, and increased wind speeds.

All of these factors can result in increased fire risk and rate of spread and should be incorporated into the Idaho County Plan.

Additionally, it is important to note that following logging, fine fuels (i.e. small diameter twigs, needles, branches, etc.) accumulate, and if not treated (i.e. through removal or burning) can significantly increase fire risk and spread rates.

We do not dispute that thinning, when applied in appropriate fire regimes and forest types, can serve to reduce fire risk and intensity, however it is inaccurate to suggest that any logging, in any location, serves the purpose of fire risk reduction.

We are curious what the basis for the following statement is: “One of the reasons that Idaho County forestlands have not been impacted by wildland fires to a greater degree historically, is the presence and activities related to active forest management, ” (Idaho County Plan, page 214). To our knowledge no research studies have indicated that past logging has effectively reduced the occurrence or risk of wildfire in the county.

Collaboration and HFRA

The Healthy Forests Restoration Act of 2003 (HFRA) lays out requirements for the process and substance of Community Wildfire Protection Plans (CWPP). The Idaho County Plan references the HFRA and states that the Idaho County Plan adheres to the requirements of a CWPP under the law. While the Idaho County Plan contains many of the components of a CWPP, the ICL questions whether the plan was developed pursuant to HFRA direction.

The document, “Preparing a Community Wildfire Protection Plan” (NACO, NASF, SAF and WGA, 2005) lays out a process for developing CWPPs and references minimum requirements for a CWPP. The process by which the Idaho County Plan was developed appears to have skipped a number of the steps, and failed to adequately involve interested parties in the development of the plan.

Instead, the plan appears to have been developed by local governmental authorities. Parties that do not appear to have been involved in the development of the plan include the Nez Perce Tribe, Idaho Fish and Game, U.S. Fish and Wildlife Service, NOAA Fisheries, and interested stakeholders (i.e. the Idaho Conservation League). While we certainly appreciate the consideration of these comments, we do not feel that a public comment and review process meets the requirements of collaboration under HFRA.

Consideration of Federal (USFS and BLM) Timber Sales and Fuel Reduction Projects

The listing of all timber sale and fuel reduction projects that are occurring (or in the planning stages) in Idaho County also fails to meet requirements under HFRA, or the Categorical Exclusions (CE) developed under the Healthy Forest Initiative. While a discussion of these projects in the Idaho County Plan is appropriate to indicate the work that the USFS and BLM are undertaking in the county, it should not suggest that these projects were developed collaboratively simply because they were listed in the Idaho County Plan.

Specific rules have been developed for the development of HFRA and CE projects that require the projects to be developed collaboratively. To our knowledge, none of the projects listed in the Idaho County Plan (sections 5.7.2 and 5.7.3) have been developed pursuant to any collaborative process.

Prioritization

Given the scope of work contained within the Idaho County Plan, it is important to clearly detail the priority of projects. The point ranking process to determine high, moderate and low priority projects is a good step, however it is unclear how specific projects ranked. Further, the scale of

the work to be completed is quite large. As a result, clear direction would help to facilitate the potential for grants.

On page 209 of the Idaho County Plan (Section 5.1) a hierarchy of values to be used in the prioritization of mitigation activities is unclear. It is not clear what “Traditional Way of Life” refers to. Does this refer to indigenous sites important to the Nez Perce Tribe?

If this refers to traditional resource industries, i.e. logging, mining, agriculture and grazing, it would appear duplicative with the inclusion of “Local and Regional Economy” as one of the other priority values.

Evacuation Routes and Roadside Treatments

An assessment was conducted on the need to log adjacent to evacuation routes during the Slims Fire. A report, entitled, “Community Structure Protection and Evacuation Plan for Elk City and Surrounding Areas” (USFS, 2003) was conducted. The report concluded that extensive clearing of trees along the highway was not necessary for the purpose of ensuring safe evacuation of Elk City. We encourage you to incorporate the findings of this report in the Idaho County Plan.

IV.6 Avista Utilities

These comments were researched and reviewed by the Wildland Fire Plan Committee, the Idaho County Commissioners, and Northwest Management, Inc. and included in appropriate sections of the document.

Section 4.7.3.3.3 is incorrect. Mt. Idaho and Elk City have two separate lines for power. What happens in Elk City or in the South Fork Corridor above the Mt. Idaho Bridge on the S. Fork of the Clearwater does not affect the power in MT. Idaho.

What happens to the power in MT. Idaho does not affect the power to Elk City.

Someone needs to contact the Avista office in Grangeville about this. Eric Robie is the Local Rep. for that area.

There is a geographic area where the two separate circuits are on the same poles....but they are two separate circuits.

Ron Beitelspacher

This email was followed up with a phone call to the Grangeville Avista office. Mr. Robie confirmed Mr. Beitelspacher’s account on the current situation of the power lines between Mt. Idaho and Elk City. He also added comments regarding the need to clear fuels from beneath the power poles on Forest Service property. Avista has been unable to gain access to do this type of mitigation due to environmental constraints.

IV.7 Idaho County Commissioner

This comment was researched and reviewed by the Wildland Fire Plan Committee, the Idaho County Commissioners, and Northwest Management, Inc. and included in appropriate sections of the document.

Toby,

Do we have the Idaho County soil & water conservation district on the fire plan support list? S&WCD is a strong advocate of defensible space efforts. I just read their newsletter and the thought hit me; I wasn't sure I saw the organization on the list.

Jim

IV.8 Idaho County Disaster Management Coordinator

This comment was researched and reviewed by the Wildland Fire Plan Committee, the Idaho County Commissioners, and Northwest Management, Inc.; however, it was not included in the document.

Toby:

One comment I did receive from a land owner in the Mt. Idaho/Cove Road area is that the county should take steps to establish a County Fire Department to increase the coverage structure protection and wildland capability. He understands the gaps in fire coverage that exist in the county, and feels a tax based county department would be preferable to the mix of tax and volunteer subscription entities that is currently in place. He also referenced the organization that Nez Perce County is attempting to establish in unincorporated areas there. Thx, Jerry

Jerry Zumalt

Idaho County

Disaster Mgm't. Coordinator

IV.9 Grangeville Resident

These comments were researched and reviewed by the Wildland Fire Plan Committee, the Idaho County Commissioners, and Northwest Management, Inc. and included in most of their entirety to appropriate sections of the document.

Commenter: Suzanne Acton, MS Forestry- Fire Science Emphasis CSU

I felt the overall document was generally well organized and researched. I found a few typos that I did not relate, as your word processors and reviewers will catch. However, I did provide substantive comments by section numbers. I hope you find these comments useful. If you need clarification, please contact me at the above phone/address. I would also like to be added to your contact list for information regarding this plan. Thank you!

1.1.3.13 Goals:3rd bullet, Suggest: "...that enhance private property rights..." instead of "diminish"

3.5 Vegetation and Climate Table 3.8- Numerous rows show 0%. I would suggest saying, "The following Vegetation Covertypes represent less than 1% of the county..."

3.9 Air Quality, 3rd paragraph..."The monitoring Unit makes recommendations which may restrict burning..."

3.9 Air Quality: I think it is deceptive to say "smoke management in Idaho County is managed by the Montana/Idaho airshed group". Add "...for federal and state prescribed burning." to make it a true statement. The air quality section should also reflect the agricultural burning that occurs in the summer and significantly affects air quality.

3.10.1 It is entirely inappropriate for this level of planning document to use references in which the writers do not have the document. This comment is in reference to the reference "McCoy et al. 2001 as cited in Norton 2002", Please get a copy of McCoy et al, or do not reference it.

3.10.1 I would also suggest using references for WUI definitions from sources other than Bear Valley EA. These definitions can be found in federally published documents. I highly doubt the authors of the Bear Valley EA created these definitions...go to the source. If needed, I have these sources readily available and would be willing to help you locate them.

4.1.2 2nd paragraph: "Slope plays a significant role..."

4.1.2 2nd paragraph, 2nd sentence. Rates of spread are influenced by fuel moistures, and in a drought year, the fastest rates of spread can be found on north aspects. I would suggest changing this sentence to say, "Therefore, we can expect fast rates of spread on steep, warm..."

4.1.3 Last sentence: Delete "the some of"

4.2 Wildfire hazards- Any thoughts to using local federal data, i.e. from BLM and FS Firestat database...easy analysis in FF+ (FireFamily+). ---National data is difficult to relate to Idaho County.

4.3.6 Fuel Models- when is the final version of the plan to be published? You may want to consider the new fuel models, as there are more of them, and would describe the County with more accuracy (also would be more work and might not be necessary at the county level, but should be investigated for specific projects).

4.4.1 There is a list of actions, but no further discussion of building codes.

4.4.1.4 4th paragraph, 4th sentence: "to conduct any type of burn shall..."

4.5.1.1 I suggest adding an example/blank Homesite Evaluation in the appendix.

4.6.3 I would like to see the maps of fire protection responsibilities 1. Structural fires and 2. Wildland fires (by agency or corporation), displayed within the main body of the plan, not the appendix. May be more appropriate in 4.8?

4.7.3 I would like to see stronger language regarding building codes. "Furthermore, building codes shall be established..."

4.12.2 I would like the committee to consider adding a project to the Road Improvements and Fuels Treatment Project list: Butcher Creek and tributaries (a few miles northeast of Grangeville). This area, a mix of state and private ownership, has heavy fuels and steep slopes below numerous subdivisions and unincorporated areas, which could easily lead to significant damage to homes and natural resources if a wildfire were to occur. Butcher Creek was subject to a significant blowout a few years ago, and the watershed is in poor condition. A wildfire could cause significant sedimentation in the downstream areas.

5.1 5th paragraph: Won't the prioritization of projects be facilitated by the Idaho County Wildfire Mitigation Coordinator? What is Jim's title?"

5.7.2.3.1 Complete projects: descriptions should be in the past tense: "The Dixie Fuelbreak project has improved firefighter safety..."

6.4.1 Include a signature line for Jim...

Appendix p.8 Rural Fire Districts: Proposed Harpster/Grangeville---The Grangeville label is missing. I also suggest giving a number to these maps for ease of reference.

Thank you for the opportunity to comment!

IV.10 Ridge Runners Fire Department

These comments were researched and reviewed by the Wildland Fire Plan Committee, the Idaho County Commissioners, and Northwest Management, Inc. and included in most of their entirety to appropriate sections of the document.

Greetings,

As promised, here's my proofreading effort prefaced with a few general notes. It's 23 minutes into 9/12 and I'll be emailing this to you as soon as I finish this sentence, and calling to see that it arrived.

While technically correct, as a rule, the repeated use of a semi-colon; the word "however," followed by a comma, and subsequent text, is a significant stumbling block in the smooth eye/mind digestion of a written work. An egregious example is found at §4.7.3.10 Woodland, Pardee, Caribel, and Glenwood, ¶ 2, lines #8-16. I quote only from lines #8-10:

"...A few homes remain in the area; however, there is no definitive community center. Much of this area has been cleared for agricultural purposes; however, forest vegetation remains...."

I admit that I tended to screw up my face at the above particular practice for the bulk of the text and only in a few cases felt aroused enough to suggest alternatives. I'll leave it to your in-house proofreader to chew over other examples in the final "Plan" product.

I violated your request that I suggest no "substantive editing" in the case of Clearwater and Harpster (found at §4.7.3.2) for several reasons. One glaring example was that while elsewhere you acknowledge Ridge Runner F.D., we were not included under the "Fire Protection" entry (§4.7.3.2.4), although BPC and Harpster F.Ds. were. We receive mutual aid from BPC and Harpster but in many cases (i.e.; during the Blackerby fire and our suggested ¶ 2) their resources are often stretched too thin to help or are too subject to distance and terrain to provide significant primary fire protection. Additionally, we have a total population approaching that of Kooskia (larger than Clearwater & Harpster combined. Other suggested inclusions should be self-explanatory.

By way of a handy refresher, here's the sections you recommended I pay particular attention to:

- 1.1.4
- 3
- 4.4
- 4.8.1
- 4.10
- 4.12
- 5

Cheers, and thanks for all your efforts,
-David Bearman

PS: Oops.... Double strike-throughs suggest elimination, underlining suggest inclusions and *italics* are my explanatory notes.

**

§1.1.4.1, ¶ 1, line 3 -- ...for a county-wide countywide (like "statewide") Wildfire Mitigation Plan, (comma instead of semicolon) a....

Table 3.1, footnotes -- *Remove footnotes #1, 2 & 3, which refer to nothing in the text of the table as printed.*

§3.2.1, ¶ 3, line 4 -- ...the upper Clearwater county country.

§3.2.1, ¶ 7, line 3 -- ...\$1.25 *No spaces btw. \$ and the figure.*

§3.2.1.1.1 through §3.2.1.1.5 -- *There is no mention that the untold billions(?) of board feet of timber within these forests are an incredible national treasure and are very much threatened by fire of 1910, if not larger, proportions.*

§3.2.1.1.3, ¶ 2, line 5 -- ...number of undeveloped campsites.

§3.2.1.1.9, line 4 -- ...trails attract.... *No comma between these words.*

§3.2.1.2, ¶ 1, line 5 -- ...counties.... *Lowercase "c."*

§3.2.1.2, ¶ 1, last line -- present and managed grazed.

§3.2.1.2, ¶ 2, line 4 -- ...industry provides a significant....

§3.2.1.2, ¶ 5, line 7 -- ...small log milling side capability to their operation. *Not a yard but some machinery.*

ditto, ditto, ditto -- ...is located in Stites outside Kooskia and....

§3.3.1, ¶ 1, line 1 -- ...group of the Northwest Plateau....

Table 3.7, #2 -- *I can find no mention of a "Vicory" Gulch in any of my reference works or on any of my maps.*

§3.4, ¶ 1, line 9 -- ...relatively well-maintained,.... *Eliminate space within hyphenated word.*

§3.4, ¶ 4, line 4 -- ...Clearwater, Tahoe Ridge/Big Cedar, Lowell.... *Fire along Leitch Creek or Wilson Roads would severely hamper the arrival of mutual aid or other help.*

§3.7, ¶ 1, item #2 -- ...was formed in....

§3.7, ¶ last, line 2 -- ...Please refer to the Idaho....

§4.1, line 5 -- ...significant affect effect on....

§4.1.3, ¶ 1, line 4 -- ...moisture content and continuity.... *Insert comma instead of "and."*

ditto, ditto, line 11 -- ...more energy and burn with.... *Also erase comma.*

§4.1.3, ¶ 2, line 2 -- ...and potentially potential development....

§4.1.3, ¶ 3, line 1 -- ...often-unexpected affect effects small....

ditto, ditto, line 4 -- ...research the some of.... *Also erase comma.*

§4.2.1, ¶ 4, line 1 -- ...have burned in the region of Idaho County....

§4.4, ¶ 1, line 1 -- Idaho County is comprised by of three....

§4.4, ¶ 3, line 6 -- ...dominate at mid-elevations middle elevations....

§4.4.1.1, ¶ 1 -- *The black-lettering-on-a-yellow-background "No Burn Season" signs put up by Idaho Dept. of Lands are small, frequently set back from the road a bit, and the text amounts to a long-winded paragraph at posted speedlimits (which often serve as a minimum for drivers). In contrast, the "CALL 911 TO REPORT WILDFIRES" (or however they're worded) signage is large and colored to stand out well against the backdrop of local vegetation and geology. A simple, "SEASON CLOSED TO ALL OPEN FIRES," perhaps followed by a smaller "CALL [local IDL phone number] FOR PERMIT INFO," would be more of an attention-getter if sized like the above-mentioned "CALL 911..." signs. Fewer signs would be needed if they were comprehensible, while what to do with them in the "other" season is a question.*

§4.4.1.1, ¶ 2, line 2 -- ...contributed to the reduction....

§4.4.1.1, ¶ 3, line 2 -- ...expansion of the #FIRE program.... *As mentioned above, there already exist large, white-on-blue-background "CALL 911 TO REPORT WILDFIRES" signs. It's hard enough teaching everyone to report fires by calling 911 and Sheriff's Dispatch serves quite well in disseminating information to the appropriate agency/organization in Idaho County not to forget that a law enforcement component is frequently needed during wildfire response.*

§4.4.1.1, ¶ 4, line 5 -- ...to conduct any type of open burning shall obtain a permit to prescribe which prescribes the....

ditto, ditto, line 7 -- ...suppress the fire (*erase comma*) from a.... ...this is a state-wide regulation.... (*eliminate space*)

ditto, ditto, line 9 -- ...the chief of within whichever fire....

§4.4.1.2, ¶ 1, line 3 -- of and surrounding the home. as to whether the home will survive the passing fire front.

§4.5.1.4, ¶ 1, line 3 -- ...concisely located locate homes....

§4.5.1.4, ¶ 2, line 1 -- Once physical address addresses are established....

ditto, ditto, line 2 -- ...roads and address addresses need to....

ditto, ditto, last sentence -- The ability to get local The possession of accurate maps to by the crews will significantly increase the ability of help fire management teams... protection (*erase comma*) and to implement....

§4.6.1, ¶ 1, line 3 -- ...Woodland, on the many of the....

ditto, ditto, line 5 -- ...around the community communities of Clearwater and Tahoe Ridge/Big Cedar.

§4.6.1, ¶ 4, line 5 -- ...these exotics responds respond well to....

§4.6.3.1.2, ¶ 4, line 5 -- ...there are a few incidences such incidents each year.

ditto, ditto, last line -- ...due to the lack of flat topography....

§4.6.3.1.3, ¶ 1, line 1 -- ...on municipal, well systems as well as personal or multiple home wells well systems.

ditto, ditto, line 2 -- ...currently active; however, but seldom used. *On the other hand, my understanding*

was that the tracks were in the process of being, or had been, torn out now.

§4.6.3.1.5, ¶ 2, line 2 -- ...recent harvesting operations practices have....

§4.6.3.1.6, ¶ 2, line 2 -- ...from of the Salmon....

§4.6.3.2.2, last 2 lines -- ...risk due to the flat lack of topography....

§4.6.3.2.4, last line -- ...the other departments each other.

§4.6.3.3.1, ¶ 2, line 6 -- ...landowner¹'s landowners¹ boundaries; however, but... a few incidences such incidents each year.

§4.6.3.3.3, ¶ 2, line 8 -- ...and impacts to degradation of....

§4.6.3.4.1, ¶ 1, line 1 -- ...is typically typical of....

§4.6.3.4.2, ¶ 2, line 4 -- ...are access accessed via narrow....

§4.6.3.5, ¶ 1, line 2 -- ...western slope of the Salmon River....

§4.6.3.5.1, ¶ 2, line 5 -- ...of a torching and crowning wildfire.

§4.6.3.5.2, last line -- ...cleared clearing of hazardous....

§4.6.3.7.1, ¶ 1, line 1 -- ...sites is typically typical of....
ditto, ditto, line 6 -- ...from the both communities are....

§4.6.3.7.1, ¶ 2, line 5 -- ...of a torching and crowning wildfire.

§4.6.3.7.5, ¶ 1, line 1 -- ...area have moderate risk of experiencing....

§4.6.3.7.5, ¶ 3, line 4 -- ...fire behavior characteristics, *(insert comma)* making suppression....
ditto, ditto, line 5 -- ...Creek area are dependent on....
ditto, ditto, line 7 -- ...Forest Route 672, which, *(insert comma)* because fire....

§4.6.3.7.5, ¶ 4, line 1 -- ...are in danger of becoming threatened by rangeland fires....

§4.6.3.7.6, ¶ 1, line 8 -- ...of Slate Creek, and Lucille and the surrounding....

§4.6.3.7.6, ¶ 3, last line -- ...improvements along and signage of....

§4.6.3.8, ¶ 1, line 5 -- ...but there is are still....

§4.6.3.8.1, ¶ 3, line 2 -- Due to current recent suppression....
ditto, ditto, line 7/8 -- ...and under conditions in which native....

§4.6.3.8.1, ¶ 4, line 6 -- ...escape landowner¹'s landowners¹ boundaries; however, but... few such incidences incidents each....

§4.6.3.8.2, ¶ 1, line 3 -- ...road off of....

ditto, ditto, line 6 -- ...rangeland fuels; however, but it is....

§4.6.3.8.2, ¶ 2, line 2 -- ...narrow and winding, (*insert comma*) traveling through....

§4.6.3.8.2, ¶ 3, line 1 -- ...accessed by Deer Creek Road....

§4.6.3.8.5, ¶ 1, line 5 -- ...compromised, resident residents would....

ditto, ditto, line 6 -- ...or to take....

§4.6.3.8.5, ¶ 2, line 3 -- ...area, and on four....

§4.6.3.8.5, ¶ 3, line 4 -- ...which is are not....

§4.7.1, ¶ 3, line 7 -- ...years of fuel accumulation fuel lead to large,....

§4.7.1, ¶ 4, line 1 -- Idaho County is very unique in....

§4.7.2, ¶ 1, line 3 -- ...conifer needles (*remove comma*) and homesites structures themselves are all....

ditto, ditto, line 5 -- ...all have an affect effect on fire....

§4.7.2, ¶ 2, line 2/3 -- *Eliminate second sentence it's already said in the preceeding and succeeding sentences.*

§4.7.2, ¶ 3, line 1 -- ...often-unexpected affect effect small....

§4.7.2, ¶ 4, line 1/2 -- ...communities are along a spectrum from subject to low....

ditto, ditto, line 9 -- ...due to the use....

§4.7.3.1, ¶ 2, last line -- ...users, fisherman fishermen, and explorers.

§4.7.3.1, ¶ 3, last line -- ...fire season, (*insert comma*) complete with....

§4.7.3.1.1, ¶ 2, line 1/2 -- ...1910 fires; however, and evidence of more recent fires is visible surrounding....

§4.7.3.1.2, ¶ 1, line 7 -- ...population; however but only....

§4.7.3.1.3, ¶ 3, line 1 -- ...do not have access to commercial electricity; however but underground....

ditto, ditto, line 6 -- ...McCall; however, so many residents....

§4.7.3.1.6, ¶ 1, line 8 -- ...Burgdorf, (*insert comma*) and Warren and....

§4.7.3.1.6, ¶ 3, line 1 -- ...activities are likely to include....

§4.7.3.2 Clearwater, and Harpster and Tahoe Ridge/Big Cedar

§4.7.3.2, ¶ 1, lines 1-2 -- The community town of Harpster is located.... The small town community of Clearwater.... *The definition of these two communities seemed to've been inadvertently reversed'Harpster has "city services" such as food/shopping and fuel, while Clearwater has none.*

§4.7.3.2, Suggested ¶ 2 -- The community of Tahoe Ridge/Big Cedar lies directly east of Kooskia and

north across the thousand-foot deep valley of Clear Creek from Clearwater. It has no city or community center and its 650 residents live scattered over four drainages; Big Cedar Creek, Leitch Creek, Big Horse Canyon, and Tinker Creek. In addition to a growing population of retirees, resident income is derived mainly from employment outside the community. A few families are still involved with historic agriculture and timber pursuits, and Bennett Forest Industries has large timber holdings within the community boundaries.

§4.7.3.2.1, ¶ 2, line 1. ...two miles of both Harpster and Clearwater, and forms the entire eastern and part of the southern boundary of the Tahoe Ridge/Big Cedar community. Additionally, Tahoe Ridge/Big Cedar's northern boundary is the Middle Clearwater Wild & Scenic River corridor along the Middle Fork of the Clearwater River.

§4.7.3.2.1, ¶ 2, line 7 -- ...Big Cedar Creek, Leitch Creek, Big Horse Canyon and Tinker Creek, have denser....

§4.7.3.2.1, ¶ 4, lines 2 -- ...encompassed by the Nez Perce National Forest and the Middle Clearwater Wild & Scenic River corridor near the Clearwater, and Harpster, and Tahoe Ridge/Big Cedar communities.

§4.7.3.2.2, *Suggested addition at end of ¶ 2* -- Tahoe Ridge/Big Cedar community is accessed from Kooskia by Leitch Creek Road (paved) and Wilson Road (gravel). Both roads are steep, narrow, winding, and travel through brush- and timber-type fuels which have received little or no fire mitigation management in many years. It is conceivable that spot fires from an incident along Battle Ridge paralleling and west of Clear Creek would close these evacuation routes.

§4.7.3.2.4, ¶ 1, line 3 -- *insert between existing sentences* Ridge Runner Fire Department provides residents of the Tahoe Ridge/Big Cedar community with wildfire and minimal structure fire protection. While Ridge Runners are working quickly to become fully equipped and trained to handle structure fires, Kooskia Fire Department is automatically paged-out when a structure is involved. Due to conditions and distances along Leitch Creek Road, Kooskia Fire Department is severely time-restricted in even getting into the Tahoe Ridge/Big Cedar community with its big engines, and response to farflung homes can take as long as an hour.

§4.7.3.2.4, *Suggested ¶ 2.* Nez Perce National Forest, Idaho Department of Lands, and Kooskia, Stites, Harpster, BPC and Ridge Runner fire departments, all have an excellent working relationship with each other and in many cases have trained with each other. Mutual aid agreements between the various departments and agencies have either been formalized or are in-process. In addition, an Idaho County Fire Department Association has recently been formed with the intent of even further improving inter-agency communication and collaboration.

§4.7.3.3.1, ¶ 3, line 6 -- ...boundaries; however but there are a few incidences such incidents....

§4.7.3.3.3, ¶ 2, line 3 -- ...corridor effects affects the entire....

§4.7.3.4.2, ¶ 2, line 4 -- ...rocky and windy winding.

§4.7.3.4.2, ¶ 3, line 2 --a few, (replace semicolon w/ comma) gated drives are not common. This trend helps....

§4.7.3.4.6, ¶ 4, line 2 -- Designation Designating and posting of....

§4.7.3.5, ¶ 3, line 4 -- ...outbuildings, there is are several....

§4.7.3.5.2, ¶ 1, line 2 -- ...narrow and windy winding.

§4.7.3.5.3, ¶ 1, line 2 -- ...other recreatonilists recreationalists into....

§4.7.3.5.5, ¶ 2, line 5 -- ...conditions and on private....

§4.7.3.5.5, ¶ 4, line 2 -- ...This These bovine livestock serve to eats.... *Surely the grazing animals aren't all cattle.*

§4.7.3.5.7, sub-head "Property Protection....," Aug. hardcopy page 147, line beginning "Some monies need to be...." -- generator, not generation
And by the way, it is very hard to single out an individual line for correction/consideration in the present (Aug.) format.

Same as above, last ¶, line 2 -- ...organize a community service....

§4.7.3.6.1, ¶ 2, line 1 -- ...fuel types are highly variable....

§4.7.3.6.2, ¶ 1, line 1 -- ...serve as a potential....

§4.7.3.6.2, ¶ 2, next to last line -- ...function as an escape routes....

§4.7.3.6.3, ¶ 1, line 3 -- ...recreationalists

§4.7.3.6.5, ¶ 2, line 4 -- ...opposite side, *(insert comma)* thus compounding....

§4.7.3.6.6, ¶ 3, line 2 -- Designation Designating....

§4.7.3.7.1, ¶ 1, line 3 -- ...and Douglas-fir are

§4.7.3.7.2, ¶ 2, line 3 -- ...roads my may not be....

§4.7.3.7.3, ¶ 1, last line -- ...snowmobilers. *(Period.)* recreating in the Lolo pass area.

§4.7.3.7.5, ¶ 1, line 1 -- Homes are built....

§4.7.3.7.5, ¶ 2, line 4 -- ...opposite side, *(insert comma)* thus compounding....

§4.7.3.7.6, ¶ 3, line 2 -- Designation Designating....

§4.7.3.8, ¶ 1, line 6 -- ...noteworthy *(remove comma)* is....

§4.7.3.8.2, ¶ 1, line 2 -- ...narrow and windy winding....

§4.7.3.8.2, ¶ 2, line 1 -- ...narrow, windy winding....

§4.7.3.8.3, ¶ 4, line 4 -- has have been....

§4.7.3.8.5, ¶2, line 3/4 -- ...opposite side, *(replace semicolon with comma)* thus *(remove comma)*

compounding....

§4.7.3.9.1, ¶ 4, line 7 -- ...fireworks; thus increasing....

§4.7.3.9.1, ¶ 5, line 1 -- ...County, (*replace semicolon w/ comma*) but are....

§4.7.3.9.2, ¶ 2, line 4 -- ...serve as a potential...

§4.7.3.9.3, ¶ 1, line 2 -- ...has been the one of....

§4.7.3.9.3, ¶ 3, line 4 -- ...recreationalists

§4.7.3.9.6, ¶ 2, line 2 -- designation designating

§4.7.3.10.2, ¶ 4, line 9 -- windy winding
ditto, ditto, line 10 -- Range Ridge

§4.7.3.10.3, ¶ 1, line 1 -- Residents of in the

§4.7.3.10.3, ¶ 4, line 3 -- ...there has have been....

§4.7.3.10.4 -- *I notice no mention is made of the startup fire department in the Glenwood community, although Glenwood is part of this section.*

§4.8.1, Ridge Runner Fire Department -- Leigh Davis Ben Anderberg, Chief.

§4.8.1, sub-head "Unsafe or Illegal Burning Practices," line 2 -- ...be aggressively and implemented and aggressively enforced....

§4.8.2.1, first entry -- 1956 pumper. Does not conform to NFPA standards....

§4.8.3, under "District Summary," line 6 -- ...responses nave have been....
ditto, ditto, line 7 -- ...job get gets more....

§4.8.4, sub-head "Priority Areas," sub-sub-head "Personal Protective Equipment," line 3 -- ...grant was and were able....

§4.10.2, line 2 -- ...appears as though many....

§4.12.1, sub-head "Ridge Runner Fire District" -- "*Sally Ann Ck/Silt Creek Estates*"*are not within our Fire District; they are in the Clearwater/Harpster region.*

§4.12.2, sub-head "Kooskia Area" -- Add Wilson Road as it is one of our (Ridge Runner FD) two primary evacuation routes, and Red Fir, Crane Hill, Big Cedar, Long Bluff & Mulledy Roads, and all "Private Drives."

§5, lines 1/2 -- ...identification of, and implementation of....

§5.1.1.2, line 5 -- ...directly affects effects the....

§5.1.1.3, line 7 -- ...directly affects effects property....

Table 5.1, entry 5.1.a -- *The explanation under "Goals and Objectives" does not relate to the "Action Item."*

ditto, entry 5.1.b -- *The explanation under "Goals and Objectives" does not relate to the "Action Item."*

ditto, entry 5.1.d -- *The explanation under "Goals and Objectives" does not relate to the "Action Item."*

§5.4, **bold** entry "**Forest Management**," line 6 -- ...these lands(remove comma) and the federal agencies, (insert comma) are generally....

§5.4, **bold** entry "**Agriculture**," whole sentence line 3/4 -- *No clue what this was intended to say.*

ditto, ditto, line 7 -- *Remove first two commas.*

Table 5.2, §5.2.h, sub-head under "Defensible Space Project Areas" -- Leitch Creek Defensible....

Table 5.2, §5.2.i -- *Add Wilson Road, one of our two primary evacuation routes. Also add Wilson Road on the next page under "Roadside Fuels Projects."*

Table 5.4, §5.4.d, under "Action Item" -- *Add handheld radios, personal protective equipment Either we overlooked adding PPE to our "wish list" that was the basis for Table 4.12 or it was missed when you folks typed in the text.*

Table 5.4, §5.4.1 (lowercase "L") -- *I'd suggest adding Recruitment to the mix<a biggie for all fire departments in Idaho.*

§5.7.2.3.2.4, end of line 2 -- *Add comma after ...condition*

§5.7.2.3.2.6, line 1 -- ...fuels be by prescribed.... Nationall....

ditto, ditto, line 4 -- ...underburning, (insert comma) fuel....

§5.7.2.3.2.7, line 4 -- ...underburning, (insert comma) fuel....

§5.7.2.3.2.10, lines 2 & 3 -- *Replace all three semicolons with commas.*

§5.7.2.4.1.7, line 1 -- ...project includesu....

§5.7.2.5.1.1, 2, 3, & 4 -- *It's suggested one contact several individuals in all these entries, but no contact info is provided.*

§5.7.2.6.1.1, 2, 4, & 5 -- *It's suggested one contact several individuals in all these entries, but no contact info is provided.*

§5.7.2.6.2.1, 2, & 3 -- *It's suggested one contact several individuals in all these entries, but no contact info is provided.*

§5.7.3.1, ¶ 2, line 1 -- This The

§5.7.3.2, ¶ 2, last line -- ...would also include:

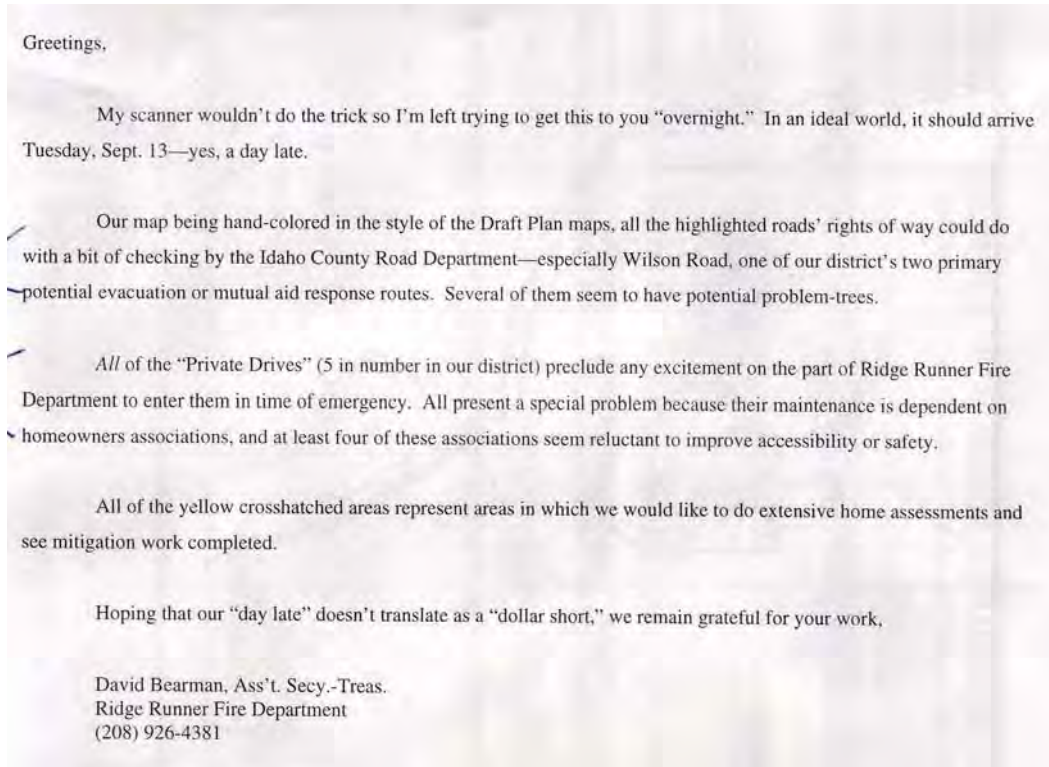
§5.7.3.3, line 9 -- ...continue an and upward....

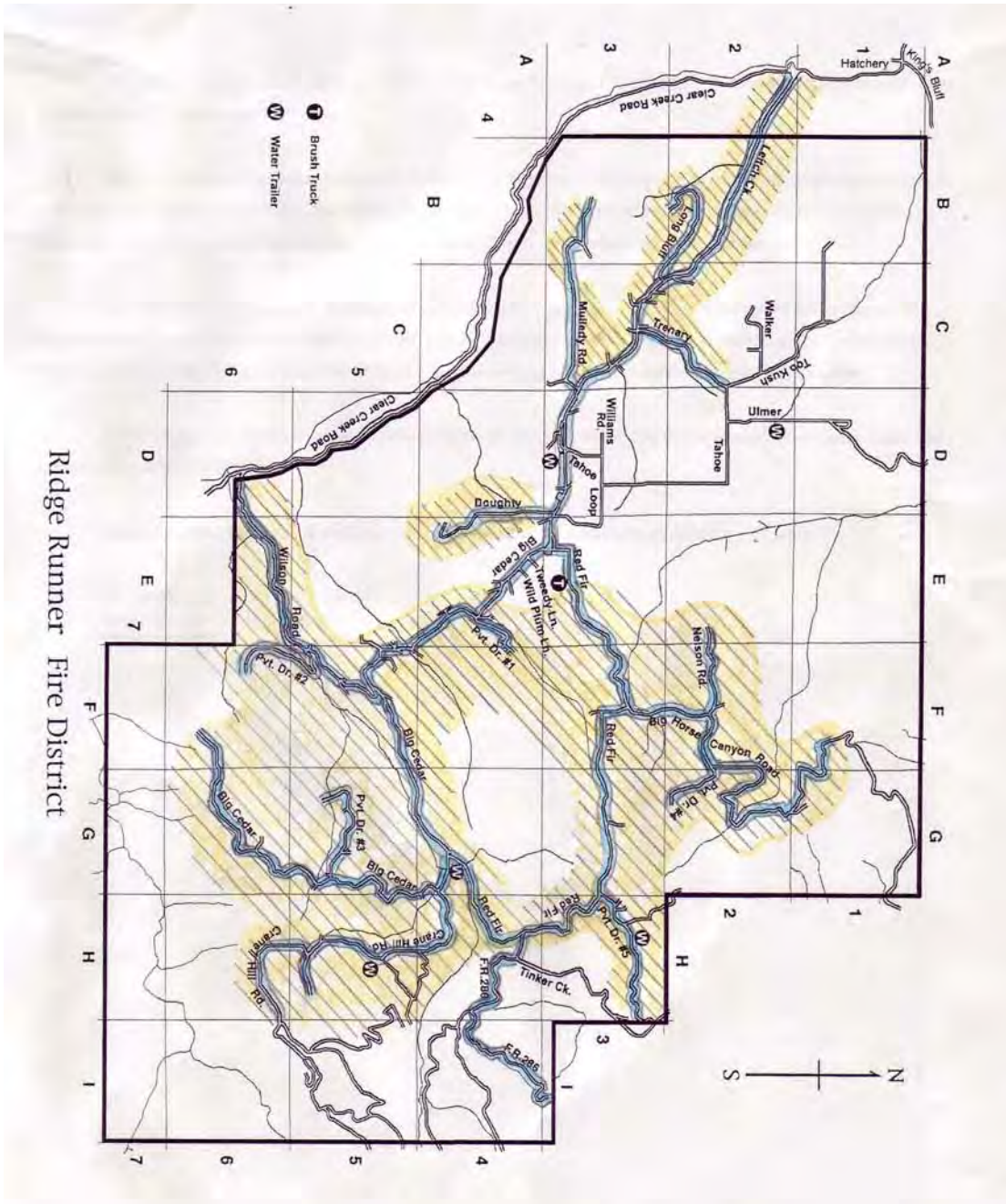
§5.7.3.7, line 3 -- ...that include (remove comma)

§5.7.4.1, ¶ 2, line 3 -- ...The treatment (singular)

§6.4.3, first department listed -- Leigh Davis Ben Anderberg, Chief and Ridge Runner Rural Fire Department

Finally, I'd suggest defining "Activity Fuels" in the Glossary.





Ridge Runner Fire District

V Appendix V Potential Funding Sources

V.1 Federal and State Programs

Program: **Rural Fire Assistance**

Source: Bureau of Land Management

Description: BLM provides funds to rural fire departments for wildfire fighting; also provides wildland fire equipment, training and/or prevention materials.

More info: Dale Anderson, RFA Coordinator, BLM, 208-373-3861; dale_anderson@blm.gov

Program: **Communities at Risk**

Source: Bureau of Land Management

Description: Assistance to communities for hazardous fuels reduction projects in the wildland urban interface; includes funding for assessments and mitigation planning.

More info: Jon Skinner, Idaho BLM, 208-373-3854

Program: **State Fire Assistance**

Source: US Forest Service

Description: USFS grants to state foresters through state and private grants, under authority of Cooperative Forestry Assistance Act. Grant objectives are to maintain and improve protection efficiency and effectiveness on non-federal lands, training, equipment, preparedness, prevention and education.

More info: www.fireplan.gov and www2.state.id.us/lands; Brian Shiple, Idaho Department of Lands 208-666-8650

Program: **State Fire Assistance Hazard Mitigation Program**

Source: National Fire Plan

Description: These special state Fire Assistance funds are targeted at hazard fuels treatment in the wildland-urban interface. Recipients include state forestry organizations, local fire services, county emergency planning committees and private landowners.

More info: www.fireplan.gov and www.fs.fed.us/r4 and www2.state.id.us/lands; Jean Kaysen, Idaho Department of Lands 208-769-1525

Program: **Volunteer Fire Assistance**

Source: US Forest Service

Description: Provides funding and technical assistance to local and volunteer fire departments for organizing, training and equipment to enable them to effectively meet their structure and wildland protection responsibilities. US Forest Service grants provided to state foresters through state and private grants under the authority of Coop Forestry Assistance Act.

More info: www.fs.fed.us/fire/partners/vfa ; Brian Shiple, Idaho Department of Lands, 208-666-8650

Program: **Forest Land Enhancement Program**

Source: US Forest Service

Description: The 2002 Farm Bill repealed the Forestry Incentives Program (authorized in 1978) and Stewardship Incentive Program (1990) cost share programs and replaced it with a new Forest Land Enhancement Program (FLEP). FLEP purposes include 1) Enhance the productivity of timber, fish and wildlife habitat, soil and water quality, wetland, recreational resources, and aesthetic values of forest land through landowner cost share assistance, and 2) Establish a coordinated, cooperative federal, state and local sustainable forestry program to establish, manage, maintain, enhance and restore forests on non-industrial private forest land.

More info: www.usda.gov/farmland

Program: **Federal Excess Property**

Source: US Forest Service

Description: Provides assistance to state, county and local governments by providing excess federal property (equipment, supplies, tools) for wildland and rural community fire response.

More info: www2.state.id.us/lands; George Riffle, Idaho Department of Lands, 208-666-8664

Program: **Economic Action Program**

Source: US Forest Service

Description: A USFS, state and private program with involvement from local Forest Service offices to help identify projects. Addresses long-term economic and social health of rural areas; assists the development of enterprises through diversified uses of forest products, marketing assistance, and utilization of hazardous fuel byproducts.

More info: www.fs.fed.us/r3/spf/community/; Bob Ford, Idaho Department of Commerce, 800-842-5858

Program: **Forest Stewardship Program**

Source: US Forest Service

Description: Funding helps enable preparation of management plans on state, private and tribal lands to ensure effective and efficient hazardous fuel treatment.

More info: www2.state.id.us/lands; G. Kirk David, Idaho Department of Lands, 208-666-8626

Program: **Community Planning**

Source: US Forest Service

Description: USFS provides funds to recipients with involvement of local Forest Service offices for the development of community strategic action and fire risk management plans to increase community resiliency and capacity.

More info: www.idoc.state.id.us; Bob Ford, Idaho Department of Commerce, 800-842-5858

Program: **Firefighters Assistance**
Source: Federal Emergency Management Agency and US Fire Administration Program
Description: Financial assistance to help improve fire-fighting operations, services and provide equipment.
More info: www.usfa.fema.gov

Program: **Pre-Disaster Mitigation Program**
Source: Federal Emergency Management Agency
Description: Emergency management assistance to local governments to develop hazard mitigation plans.
More info: www.usfa.fema.gov; Steven Weiser, Idaho Bureau of Disaster Services, 208-334-3460

Program: **Idaho Forestry Assistance Program**
Source: Idaho Department of Lands
Description: Funding available to assist with organizing, training, and purchasing fire fighting equipment.
More info: www2.state.id.us/lands/Bureau/FireMgt/Fire_assistance.htm; Brian Shiplett, Idaho Department of Lands, 208-666-8650

Program: **Community Facilities Loans and Grants**
Source: Rural Housing Service (RHS) U. S. Dept. of Agriculture
Description: Provides grants (and loans) to cities, counties, states and other public entities to improve community facilities for essential services to rural residents. Projects can include fire and rescue services; funds have been provided to purchase fire-fighting equipment for rural areas. No match is required.
More info: <http://www.rurdev.usda.gov/>; or local county Rural Development office.

Program: **Sale of Federal Surplus Personal Property**
Source: General Services Administration
Description: This program sells property no longer needed by the federal government. The program provides individuals, businesses and organizations the opportunity to enter competitive bids for purchase of a wide variety of personal property and equipment. Normally, there is no use restrictions on the property purchased.
More info: www.gsa.gov

Program: **Reimbursement for Firefighting on Federal Property**
Source: U. S. Fire Administration, Federal Emergency Management Agency
Description: Program provides reimbursement to fire service organizations that have engaged in firefighting operations on federal land. Payments can be for direct expenses and direct losses.
More info: www.fema.gov

Program: Fire Management Assistance Grant Program
Source: Readiness, Response and Recovery Directorate, FEMA
Description: Program provides grants to states, tribal governments and local governments for the mitigation, management and control of any fire burning on publicly (nonfederal) or privately owned forest or grassland that threatens such destruction as would constitute a major disaster. The grants are made in the form of cost sharing with the federal share being 75 percent of total eligible costs. Grant approvals are made within 1 to 72 hours from time of request.
More info: www.fema.gov

Program: Hazard Mitigation Grant Program
Source: Federal Insurance and Mitigation Administration, FEMA
Description: Provides states and local governments with financial assistance to implement measures to reduce or eliminate damage and losses from natural hazards. Funded projects have included vegetation management projects. It is each State's responsibility to identify and select hazard mitigation projects.
More info: www.fema.gov

Program: Boise State University Wildland Fire Academy.
Source: Partnership between BSU and SWIFT (Southwest Idaho Fire Training, a group including the BLM, Forest Service, and the Idaho Department of Lands).
Description: Provides a full range of fire training classes during one week in June at the Seland College of Technology on the BSU campus. Tuition is required. Open to federal, state, local fire fighters, contractors, and the public. Housing is available on campus. (Separate from, but in conjunction with, this academy, BSU recently began offering an associate degree program in fire science.)
More info: BLM training officer, 208-384-3403, or BSU's Seland College, 208-426-1974.

Program: NACD Catalog of Selected Federal Grants and Assistance Supporting the National Fire Plan.
Source: National Association of Conservation Districts
Description: Catalog lists a full range of potential funding sources for wildfire prevention projects and is organized into specific categories such as protection of communities and homes, equipment acquisition, revegetation, and fuels reduction.
More info: <http://forestry.nacdnet.org>.

V.2 Training Programs

Program: National Fire Academy Educational Program
Source: National Fire Academy, U. S. Fire Administration, FEMA
Description: Provides training to people responsible for fire prevention and control. Training is provided at the resident facility in Emmetsburg, Maryland, and travel stipends are

available for attendees. The course is available to any individual who is a member of a fire department; attendees are selected based on need and benefit to be derived by their community.

More info: www.fema.gov

Program: **Emergency Management Institute (EMI), Independent Study Program**

Source: EMI Readiness, Response and Recovery Directorate, FEMA

Description: The program currently provides 32 courses in emergency management practices to assist fire department managers with response to emergencies and disasters. Several courses could apply to fires in rural interface areas.

More info: www.fema.gov

V.3 Research Programs

Program: **Forestry Research** (Forest and Rangeland Renewable Resources Research Act)

Source: U S Forest Service

Description: Awards grants for research in a wide array of forest-related fields, including forest management and forest fire protection.

Contact: www.fs.fed.us/links/research.html

V.4 Private Foundations

Source: **Idaho Community Foundation**

Description: Provides grants for community development, human services; past grants have been awarded for equipment and an array of firefighting and rescue needs. Grants range from \$250 to \$25,000.

Deadline: Feb 1 for northern region; Nov 1 for statewide cycle

More info: Contact foundation for application information packet: 210 S. State Street, Boise, ID 83702; 208-342-3535; info@idcomfdn.org; www.idcomfdn.org

Source: **The Allstate Foundation**

Description: Provides grants for community development, government/public administration, safety/disasters. Grants average \$1,000 to \$10,000.

Deadline: None

More info: Guidelines available by mail request only: 2775 Sanders Rd., Suite F3, Northbrook, IL 60062-6127; www.allstate.com/foundation/

Source: **Plum Creek Foundation**

Description: Provides grants for community projects in areas of company operations. In 2000, grants were awarded to a volunteer fire department and a county search & rescue unit. An application form is required. Grants average around \$5,000.

Deadline: None

More info: Contact foundation at 999-3rd Ave, Suite 2300, Seattle, WA 98104; 206-467-3600; www.plumcreek.com/company/foundation.cfm; foundation@plumcreek.com

Source: **The Steele-Reese Foundation**

Description: Provides grants for rural development and projects that benefit rural areas; Idaho is one of several areas in which the foundation funds projects. Have funded projects for emergency volunteers and fire protection districts in the past. Grant amounts fall within a wide range. The foundation requires three copies of the request letter; no application form is required.

Deadline: April 1

More info: 32 Washington Square West, New York, NY 10011. Info on Idaho programs: 406-722-4564

VI Appendix VII Fire District Laws in Idaho

VI.1 Laws Governing Fire Districts in Idaho

In 1943, the Idaho legislature passed, and Governor C.A. Bottolfson signed, the Idaho Fire Protection District Law. The law specifically recognized the legality of all fire protection districts and the legality of their officers existing prior to its passage. Pre-existing districts were instructed to comply with the provision of the law as soon as they could conveniently do so. Since that time, the law has been amended over two dozen times. The most comprehensive revision of the law occurred in 1994. The 1994 revisions stipulated that all districts created or annexed during the twelve-month period prior to June 1, 1994 were considered to be in full compliance with all applicable laws regardless of prior interpretations.

The basic purpose of the 1994 revisions was to establish procedures for the formation, operation, and dissolution of fire protection districts in the State of Idaho.

What follows is a general description of the steps needed for fire district formation, the expansion of an existing district to take in new territory, and to consolidate two or more districts into one district. Please note that whenever a reference is made to the singular action of one Board of County Commissioners hereafter in this description, it may include joint action taken or required by two or more boards of county commissioners where two or more counties are involved in fire district formation. This also applies to annexation of new territory, or consolidation of two or more fire districts in different counties. Boards of Commissioners in two or more counties are authorized by law to act jointly if a fire district has territory within each county. It is always best to seek competent legal advice if the intent is to form, annex, or consolidate districts.

Additional Information. For additional information regarding fire district officers, duties and responsibilities, operations of the Fire District Board of Commissioners, cooperative arrangements, finance, etc., refer to the [Handbook for Idaho Fire Protection Districts](#).¹

VI.2 Creation of a New Fire Protection District

A fire protection district may be created in any portion of a county that is not already organized into a district. Three steps must be followed to establish a fire protection district:

- 1) The proponents of the new district must file a petition with the Board of County Commissioners;
- 2) The Board of County Commissioners must hold a public hearing before the new district is formed; and
- 3) The qualified electors within the proposed district must approve the district's formation.

¹ Handbook for Idaho Fire Protection Districts. Bureau of Public Affairs Research. University of Idaho 2002. More information on how to obtain a handbook is found at the website: <http://www.uidaho.edu/bpar/fire.html>

1) *Filing the Petition:* The first step in creating a fire protection district is to draw up a petition requesting its creation. The petition must designate the boundaries of the district, identify the proposed name, and include a map of the district. It must be signed by at least twenty-five property owners in the proposed district whose property holdings total at least 1,000 contiguous acres or have an assessed value of at least \$500,000 and are not currently included in any existing fire district.

The petition must be presented to the Board of County Commissioners and filed with the Clerk of the Board. The petition and supporting documents must be available for public inspection at the office of the Clerk from the time of filing until the election.

The petitioners must deposit with the Board enough money to cover the costs of advertising and hold the election to create the district. The Board determines the amount required and the funds must be deposited prior to the Board's publishing notice of the hearing for creation of the district. If the district is organized, the petitioners are reimbursed from the first tax money collected by the newly formed district for the advertising and election costs.

Any area within a city may be included within a fire protection district by resolution or ordinance of its governing board.

2) *The Hearing:* The Board of County Commissioners must set a time for a public hearing on the petition between four and six weeks after it has been filed. If the proposed fire protection district is located in two or more counties, the boards of commissioners of the affected counties must coordinate the hearing date and the publication of the hearing notice so that only one hearing is held. The hearing must be held in the county with the largest area in the proposed fire protection district. The Boards of County Commissioners representing the affected counties are authorized to act in a joint manner.

For three successive weeks prior to the hearing, the Board must publish notice of the hearing in a newspaper of general circulation in which the proposed district is to be located. The notice must include a description of the proposed district and its boundaries, the date of the public hearing, and state that all taxpayers within the proposed district may appear and express their views on the organization of the district and its boundaries. At the hearing, all objections are presented to the Board. After considering all testimony, the Board decides whether to deny the petition, grant it as filed, or grant it with modification. If the petition is granted, the Board of County Commissioners fixes the boundaries of the proposed district and files a map of the district with the Clerk of the Board.

3) *The Election:* After the Board of County Commissioners set the boundaries of the district, the Clerk of the Board must twice publish a notice of the election in a newspaper published within the county or counties affected to determine whether or not the district should be organized. The notice must clearly designate the names and boundaries of the proposed district and require voters to cast ballots containing the words "fire protection district, yes," or "fire protection district, no." The first notice must be published not less than 12 days prior to the election and the second not less than five days prior to the election. If the proposed fire protection district is to be located in two or more counties, the Boards of County Commissioners will conduct the election on the same day in each county.

Voter qualifications for a fire protection district election are the same as for other state elections: a qualified voter must be United States citizen, be at least 18 years old, and be residents of the state or the county for at least 30 days. The voter must also be a resident of the proposed fire protection district and be registered with the County Clerk.

The Board of County Commissioners creates as many election precincts within the proposed district as it deems necessary, and appoints three election judges for each precinct. The

election judges forward the official election results to the Clerk of the Board of County Commissioners. Within ten days of receiving the returns, the Board of County Commissioners must canvas the votes. Where more than one county is involved, the boards of commissioners of the affected counties are to coordinate the canvassing and the announcement of the results.

The Board of County Commissioners in each county approving a newly formed district must provide a copy of the legal description and map, prepared in draftsman-like manner, to the County Assessor and Clerk and Recorder of the county or counties within thirty days of the effective date of district's formation. The fire protection district is responsible for filing the map and legal description with the State Tax Commission.

Initially, any newly created fire district must consist of three commissioners. At the time of establishment of a new fire protection district, the Board of County Commissioners shall divide the district into three subdivisions, as nearly equal in population and territory as possible.

VI.3 Expanding an Existing Fire District

Annexation of territory within the same county. Both contiguous and noncontiguous territory may be annexed by an existing fire protection district; however, any noncontiguous territory to be included must, itself, consist of not less than forty -acre parcels of contiguous territory in order to qualify for annexation. There are two methods for annexing territory in the same county:

- At least 75 percent of the owners or contract purchasers of the land sought to be annexed may petition the fire protection board of commissioners for annexation. After receiving the petition, the fire protection district board must hold a public hearing within ten to thirty days. The fire protection district board must publish notice of the place of the hearing in at least one issue of a newspaper of general circulation within the district. Any person attending the hearing who wishes to express support or opposition must be allowed to speak at the hearing. After the hearing, the fire protection district board either approves or rejects the petition. If the board approves the petition, it makes an order to that effect and sends to the Board of County Commissioners a certified copy of the petition and a legal description of the annexed territory. The Board of County Commissioners enters and records an order of annexation, ensuring that the annexed property will be properly included in the tax rolls for the fire protection district.
- If at least 75 percent of the owners or contract purchasers of the land sought for annexation fail to sign the petition for annexation, or if the petition is denied, the territory may still be annexed by securing an affirmative vote of a majority of the qualified voters residing in the additional territory. The vote may be taken at either a general or special election. Before the annexation election, the inclusion must be approved by resolution of the board of the existing fire protection district and entered in the board minutes. The same procedures described above to create and organize a fire protection district, including petition, hearing, election notice, and an election, are to be followed for the annexation election.
- The Board of County Commissioners must provide a copy of the legal description and map, prepared in draftsman-like manner of the new boundaries to the County Assessor and Clerk and Recorder within 30 days of the effective date of the annexation of the district. The district is responsible for filing the map and legal description with the State Tax Commission.

Annexation of territory in an adjoining county. Contiguous or noncontiguous territory located in an adjoining county may be annexed to an existing fire protection district; however, any such noncontiguous territory proposed to be annexed must consist of at least forty contiguous acres. The procedures are similar to those required for the creation of a fire protection district with the following modifications:

- Two or more property owners of contiguous lands totaling at least 100 acres, or having an assessed value of at least \$125,000 may initiate proceedings.
- A petition describing the territory to be annexed, naming, and describing the fire protection district to which annexation is sought must be filed with the Board of County Commissioners of the county in which the new territory is situated. The petition must be accompanied by a map showing the boundaries of the original district, the territory proposed to be annexed, the location of the intervening county line, and a certified copy of a resolution of the fire district board consenting to the annexation.
- Notice of the hearing on the petition before the Board of County Commissioners must identify the territory proposed to be annexed, the time and place of the hearing, and state that any taxpayer in the territory may appear and present objections.
- After the hearing, if the petition is granted, the Board of County Commissioners enters an order fixing the boundaries of the annexed territory, directing the Clerk of the Board to have a map prepared. Certified copies of the order and the map are then sent to the Clerk of the Board of County Commissioners of the county in which the original fire protection district is situated.
- An election must then be held in the territory desiring annexation. Notice of the election must describe the boundaries of the territory for which annexation is sought. The notice must describe the form of the ballot to be used at the election.
- The territory proposed to be annexed constitutes one election precinct. If a voter is challenged, he/she must swear in addition to the usual elector's oath, "I am a resident within the boundaries of the territory proposed to be annexed to ___ Fire Protection District."
- The Board of County Commissioners canvasses returns of the election. If more than half of the voters support annexation, the Board of County Commissioners by order declares the territory to be annexed to the existing fire protection district. A certified copy of the order is sent to the board of the original fire protection district, to the Board of County Commissioners of the county in which the original district is situated, and to the County Clerk and Recorder of the county in which the newly annexed territory is situated.
- The Board of County Commissioners of the original fire district must provide a copy of the legal description and map showing the new boundaries of the district to the County Assessor and Clerk and Recorder within 30 days of the effective date of its formation. The fire protection district is responsible for filing the map and legal description with the State Tax Commission.
- At the first meeting of the Board of County Commissioners following the annexation, the Board must re-divide the expanded fire protection district into three subdivisions as equal as possible in terms of land area and population. No more than one fire protection district commissioner may reside in each subdistrict. If redistricting results in two commissioners residing in the same subdistricts, they must draw lots to

determine who will remain in position. County Commissioners appoint individuals to fill any vacancies resulting from the annexation and the appointed commissioners serve for the remainder of the term to which they are appointed. Certified copies of appointments of the secretary and treasure of the fire district board must be filed with the clerks of the boards of county commissioners of the affected counties and the County Treasurers in which the district is located.

Any area within the boundaries of an incorporated city may, by resolution or ordinance of the governing board, be annexed to a fire protection district.

VI.4 Consolidation of Fire Districts

One or more fire protection districts may consolidate with each other. Consolidation requires consent of all affected fire protection district boards, and under certain circumstances, the voters of the affected districts.

If two or more fire protection district boards determine it would be advantageous to consolidate into one fire protection district, the boards must prepare a consolidation agreement, which agreement must provide:

- The name of the proposed consolidated district;
- That all debts and property of the separate districts will be transferred to the consolidated district;
- The number of commissioners, either 3 or 5, on the new board;
- That all existing commissioners will be commissioners of the consolidated district until the next scheduled election when new commissioners will be elected;
- Employees of the consolidated district shall be chosen from employees of the existing districts, who shall also retain seniority rights under existing employment contracts or agreements.

Each of the fire district boards must approve the agreement. Between 10 and 30 days after approval of the consolidation agreement, each board must also hold a public hearing. Notice of the time and place of hearing must be published in at least one newspaper of general circulation within the proposed consolidated district at least 5 days before the hearing. Any persons attending the hearing must be given the opportunity to support or oppose the agreement. After the hearing, each board votes to approve or reject the proposed consolidation agreement. If each board approves, the agreement becomes effective and the consolidation is effective in 30 days unless a petition of objection is filed.

Consolidation may be initiated by the fire protection district commissioners in the districts affected. An alternative is a signed petition by 10 percent of the electors residing within the districts who voted in the last general election.

VII Appendix VII Not-for-Profit Fire Service Organizations

VII.1 Forming a Not For Profit Fire Service Organization

A non-profit organization is a group organized for purposes other than generating profit and in which no part of the organizations income is distributed to its members, directors, or officers. Some volunteer fire departments are organized as non-profit organizations.

Many -- but not all -- non-profit corporations, depending upon their purposes, can qualify for exemption from federal corporate income taxes. The U.S. Internal Revenue Code contains more than 25 different classifications of tax-exempt groups, including professional associations, charitable organizations, civic leagues, labor unions, fraternal organizations, and social clubs, to name just a few. Depending on the category of the exemption, such groups are entitled to certain privileges and subject to certain reporting and disclosure requirements and limitations on their activities. There are also a number of reporting requirements that must be adhered to after your organization is up and running.

VII.2 Incorporation as a Non-Profit Organization:

- Incorporation is a good idea if the group plans on being in existence for several years and has the need to raise money through grants and donations that require tax-exempt status.
- Incorporation and the process of seeking tax-exempt status can be costly and time-consuming.
- Liability of leaders and members of the corporation is limited (in other words, the individuals who control the corporation are not responsible, except in unusual situations, for the legal and financial obligations of the organization).
- There is a tax advantage for the financial donor if money is given to a tax-exempt corporation. (Tax-exempt status is defined in section 501 (c) (3) of the IRS Tax Code.) Money can, however, be legally given to any group or individual without tax-exempt status.
- Some foundations will simply not fund groups that do not have final approval from IRS of its tax-exempt application.
- Incorporation requires careful minutes of official organizational meetings and good financial record keeping.
- If the group's budget is more than \$25,000 per year, a tax return needs to be filed.
- Incorporation takes between 6 and 18 months to complete.

Incorporation Process:

- Develop clear and detailed By-laws and Articles of Incorporation
- Incorporation as a not-for-profit corporation within the state (filing with the state includes names and addresses of the first board of directors, etc.)
- File for recognition as tax-exempt with IRS

Estimated Costs for Incorporation . \$2,600

Attorney fees	\$1,000
Accountant fees	\$1,000
Incorporation fees (state)	\$ 50
Nonprofit application (IRS)	\$ 550

VIII Appendix VIII State and Federal Fire Related Codes

This section reviews the state and federal laws, policies, and organizations, which shape the responses to wildland fires that occur in Idaho.

VIII.1 State of Idaho

Federal law grants authority to the federal government and are not allowed to encroach on the constitutional rights afforded to states. Likewise, the state may not make laws that encroach on the powers constitutionally delegated to the federal government.

The State Board of Land Commissioners, all the state-wide elected officials, makes the rules regarding state lands while staying within the bounds of legislated law. The Idaho Department of Lands (IDL) is an extension of the State Board of Land Commissioners (58-101, 58-119 Idaho Code) and, as such, is required to execute the functions of the State Board.

The Idaho Code discusses the responsibility and powers of the State Fire Marshal, an agency of the State Department of Insurance. The Fire Marshal is mandated to carry out the International Fire Code, to prevent fires, to protect life, and to oversee that buildings meet the standards set forth in the International Fire Code (41-253, 41-254, 41-255 Idaho Code). The Fire Marshal is also charged with keeping statistics of all the fires in the state. The agency is authorized by legislation to “Purchase necessary equipment and supplies, and incur any other reasonable and necessary expense in connection with or required for the purpose of carrying out the provisions of this act.” (41-255 Idaho Code)

The State Fire Marshal’s power extends to the chief (or his deputy) of each fire department or fire protective district organized under state law. In areas where there is no organized fire department, the county sheriff assumes the role of a deputy fire marshal in carrying out the provisions of the International Fire Code, and any additional regulations set forth by the State Fire Marshal. The International Fire Code prescribes regulations consistent with “recognized good practice for the safeguarding of life and property from hazards of fire and explosion . . . in the use or occupancy of buildings or premises.” (41-253 Idaho Code)

Title 38 of the Idaho State Statutes is devoted to Forestry, Forest Products, and Stumpage Districts. Idaho code allows for agreement between the Idaho Department of Lands (IDL) and federal agencies for the joint exercise of powers pursuant to certain conditions (58-104 Idaho Code). Those conditions (expressed in 67-2328 Idaho Code) overlap with what the federal agencies expect as far as reaching an agreement.

The Idaho Department of Lands is an extension of the State Board of Land Commissioners and has extensive authority in its approach towards wildland fire. The department has created an extensive wildland fire attack organization through out the state. It has the ability and authority to work with other wildfire fighting resources, in the event a fire exceeds the ability of the initial attack crew,² including wildland fire resources under mutual agreements.

The Department cooperates with federal and local governments in developing plans for and directing actions relating to the prevention and suppression of wildland fire in the rural areas of the state. The IDL State Forester has the authority to cooperate with private and public landowners, political subdivisions, private associations, and other agencies to protect forest

2 More information regarding state code at the following URL:
<http://www2.state.id.us/adm/adminrules/rules/idapa20/20index.htm>

resources on a statewide basis. At the local level, IDL Area Supervisors and Fire Wardens are empowered to make agreements with federal, city, county and rural fire department resources regarding fire management.

VIII.1.1 Key Points of Idaho State Policy

- The Fire Warden of each IDL Fire Protection District takes action on all forest and range fires, regardless of land ownership, which jeopardize lands protected by the Department. In doing so, forest and range fires must meet the criteria as set forth in Title 38, Chapter 1, Idaho Code. (IDL, FMH-800: Fire Control Policy; page 2 part b)
- IDL cooperates with federal and local governments in developing plans for, and directing activities relating to, the prevention and control of wildland fires in the rural areas of the state. (IDL, Mobilization Guide; page 2 par. 2)
- The State Forester, under general supervision of the State Board of Land Commissioners, is responsible for the protection of State forest and rangeland and cooperates with landowners, political subdivisions, private associations, and other agencies in protecting other forest and rangeland resources. (IDL, Mobilization Guide; page 2, point A)
- Upon the request of the State Forester, the United States Forest Service and Bureau of Land Management provides assistance under terms of cooperative agreements. Area Supervisors and Fire Wardens of IDL are delegated the authority to make local agreements relating to fire control matters involving USFS and BLM and other federal firefighting resources not already covered by cooperative agreements. (IDL, Mobilization Guide; page 2, point E)
- Area Supervisors and Fire Wardens are delegated the authority to make local agreements relating to fire control matters involving city, county and rural fire department resources. Agreements affecting statewide operations are coordinated through the State Fire Coordinator. (IDL, Mobilization Guide; page 3, point F)
- General guidelines for fire suppression priorities:
 1. Protection of life and property.
 2. Initial attack.
 3. Emerging fires in need of reinforcement to prevent escape.
 4. Large fires with resource values at risk.
 5. Other large fires.(IDL, Mobilization Guide; page 4)
- IDL develops and maintains mutual aid and other cooperative agreements (in writing where possible) with local and adjacent fire suppression agencies and county emergency planning committees, such as Local Emergency Planning Committees. (IDL, Mobilization Guide; page 8, point D)

The Mobilization Guide and other IDL policies and responsibilities are based on state statutory provisions found in Title 38, Chapter 1, of the Idaho Code. A review of that portion of Idaho Code shows that all “forest” and “range” land within the State of Idaho is to be under the protection of either a State Forest Protection District or a Forest Protection Association.

Forest Protection Associations are affiliated or endorsed by IDL. The associations consist of a board of landowners who own forested lands and who agree to protect their own lands using money from additional property taxes. If a forest landowner does not belong to an association then IDL will assess a tax and assume the responsibility for patrol and suppression of any fires that start on or burn through that owner's property.

Idaho's wildland fire policy has several references to the ability of the state to make agreements with federal and local government fire organizations. The agreements are to be reduced to writing whenever possible. The statutory basis for these agreements makes them legally binding documents. Within these documents, there must be specific roles and duties for each party involved. The financial arrangements also must be thoroughly documented.

The State's personnel and equipment resources are limited to the nature of their wildland fire training. Lastly, the mobilization guide specifies that the agency provide training to its personnel using the Incident Command System (ICS). ICS is a federal system. This allows the state management teams to operate with their federal counterparts.

The responsibility of suppressing wildland fire on state lands ultimately falls to the IDL. The federal lands that intermingle with Idaho's state lands remain the responsibility of the federal government. However, with mutual aid agreements the IDL may support and work with the federal agencies, provided that the State's resource needs are being met.

The approach towards wildland fire on private forestlands in the state of Idaho is also clear. Private owners are given two choices; they can belong either to a State Forest Protective District or to a Forest Protective Association. This means that the lands are protected by the state or by a state assisted association of trained firefighters.

In the context of statutory language, "forest land" is defined as follows: any land which has upon it sufficient brush or flammable forest growth of any kind or size, living or dead, standing or down, including debris or growth following a fire or removal of forest products, to constitute a fire menace to life (including animal) or property (38-101 Idaho Code). Unfortunately, there is no mention of how a homeowner, whose property does not fit into that definition, will be treated.

The federal wildfire agencies have legal obligations only for federal lands. The state government has the legal obligations to state lands and private lands that are classified as forest and rangelands that are adjacent to or intermingled with forest land.

Rural and city fire departments act as extensions of the State Fire Marshal's office. The Fire Marshal provides training for structural and automobile fire protection, as well as medical response duties that are part of emergency services. The Fire Marshal's mission is built around preventing and then fighting structural fires only. Some fire stations have crews that are trained to fight wildland fires, but it is provided through agreements with the Idaho State Department of Lands, not the Fire Marshal's office.

VIII.2 Federal Policy

The Bureau of Land Management, the National Park Service, the Bureau of Indian Affairs, Fish and Wildlife Service, and the US Forest Service are all members of the National Wildfire Coordinating Group (NWCG). This group provides a formalized system of agreement on substantive issues. Any agreed-on policies, standards or procedures are then implemented directly by each agency. In effect, the NWCG is a large umbrella that coordinates wildland fire matters between all members of the group.

The 2001 Federal Wildland Fire Management Policy is in Chapter 3 in a report entitled "Review and Update of the 1995 Federal Wildland Fire Management Policy." The 2001 Wildland Fire

Management Policy and the recommended changes in policy were accepted by the US Secretaries of Interior and Agriculture in 2001, bringing policy changes to the local agency level.

The National Fire Policy sets the policy for support among federal agencies for fire management, and encourages coordination with the individual states, tribes, and municipalities. The National Fire Policy places high priority on several other important topics. This interagency policy highlights and reiterates firefighter and public safety as the number one priority; the policy calls for an assessment of the consequences on safety, property, and cultural resources in choosing the appropriate response to wildland fire.

The National Fire Policy explains the role of federal wildland firefighters (including equipment) as that of only wildland firefighting, and in the special case of the wildland-urban interface use of federal personnel will be limited to exterior structural fire suppression only. The national policy forbids use of wildland firefighters to enter a house (or other structure).

VIII.2.1 Key Features of the 2001 Wildland Fire Policy:

The 2001 Wildland Fire Policy is the guiding source for how the federal government deals with wildland fire. The document covers a wide variety of issues: safety, protection priorities, planning for possible ignitions, and the use of fire for land management purposes; and communication and education of public and agency personnel.

The 2001 Wildland Fire Policy provides a loose framework that allows agencies at all levels of government (federal to local) to work together. Below are some listed points from the 2001 Wildland Fire Policy that briefly summarize what the document is about, and summarize what applies to the homeowner.

Point 1 - Safety

“Firefighter and public safety is the first priority. All Fire Management Plans and activities must reflect this commitment.”

Point 3 - Response to Wildland Fire

“Fire, as a critical natural process, will be integrated into land and resource management plans and activities on a landscape scale, and across agency boundaries. Response to wildland fire is based on ecological, social, and legal consequences of the fire. The circumstances, under which a fire occurs, and the likely consequences on firefighter and public safety and welfare, natural and cultural resources, and values to be protected, dictate the appropriate management response to the fire.”

Point 6 - Protection Priorities

“The protection of human life is the single, overriding priority. Setting priorities among protecting human communities and community infrastructure, other property and improvements, and natural and cultural resources will be based on the values to be protected, human health and safety, and the costs of protection. Once people have been committed to an incident, these human resources become the highest value to be protected.”

Point 7 – Wildland-Urban Interface

“The operational roles of federal agencies as partners in the Wildland-Urban Interface are wildland firefighting, hazardous fuels reduction, cooperative prevention and education, and technical assistance. Structural fire suppression is the responsibility of tribal, State, or local governments. Federal agencies may assist with exterior structural protection activities under

formal Fire Protection Agreements that specify the mutual responsibilities of the partners, including funding.”

Point 14 - Interagency Cooperation

“Fire management planning, preparedness, prevention, suppression, fire use, restoration, and rehabilitation, monitoring, research, and education will be conducted on an interagency basis with the involvement of cooperators and partners.”

VIII.2.2 Organization

In terms of a firefighting organization, the federal government has come to terms with the challenges of multiple agencies, multiple land ownerships, and multiple objectives. Although each agency views wildland fire differently, through the interagency approach, the federal agencies have managed to establish a strong fire management organization.

The interagency effort has come about because it is difficult for any one agency to fund enough resources to protect all of its lands. By pooling their resources and carefully coordinating their efforts, the agencies can deal with the many fires that burn every year.

On the operational end of the National Wildfire Coordinating Group (NWCG) is the National Interagency Fire Center (NIFC) in Boise, Idaho. NIFC is a complex that houses all of the agencies in one place. NIFC provides safe, effective, and efficient policies and guidance, as well as technical and logistical support to the wildland fire management community.

All of the resources available on the national level are available for wildland fire suppression. Through a system of allocation and prioritizing, crews and resources are frequently moved around the United States to provide fire suppression services on federal lands as well as state lands as long as federal resource needs are being met.

The fire teams and crews ultimately carry out the wildland fire policy. These teams have the responsibility of ordering resources, asking for assistance, and for providing the fire suppression. They also determine whose land a fire is on and if it is a threat to people, to homes, or to other property.

The personnel within that fire management organization are wildland fire trained. The rules, regulations, and legal authority of the federal government are for the preservation of federally administered lands. With the exception of government compounds that have firefighters trained to deal with fires inside of buildings and other structures, federal wildland firefighters are not trained to deal with structural fires.

This plan was developed by the Idaho County Wildland-Urban Interface Wildfire Mitigation Plan Committee in cooperation with Elkhorn Environmental, LLC, PO Box 272, Grangeville, Idaho 83530.

Citation of this work:

Idaho County. 2009. ***Idaho County Revised Wildland-Urban Interface Wildfire Mitigation Plan-Volume I.*** October 6, 2009. Idaho County, Idaho. pp. 266 plus Appendix.

Idaho County. 2009. ***Idaho County Revised Wildland-Urban Interface Wildfire Mitigation Plan-Volume II.*** October 6, 2009. Idaho County, Idaho. pp. 162.

Last Page of Document

(Remainder Intentionally Blank)