



Oregon

Theodore R. Kubongoski, Governor

Department of Land Conservation and Development

635 Capitol Street, Suite 150

Salem, OR 97301-2540

(503) 373-0050

Fax (503) 378-5518

www.lcd.state.or.us



NOTICE OF ADOPTED AMENDMENT

06/30/2014

TO: Subscribers to Notice of Adopted Plan
or Land Use Regulation Amendments

FROM: Plan Amendment Program Specialist

SUBJECT: Curry County Plan Amendment
DLCD File Number 001-13

The Department of Land Conservation and Development (DLCD) received the attached notice of adoption. Due to the size of amended material submitted, a complete copy has not been attached. A Copy of the adopted plan amendment is available for review at the DLCD office in Salem and the local government office.

Appeal Procedures*

DLCD ACKNOWLEDGMENT or DEADLINE TO APPEAL: Friday, July 11, 2014

This amendment was submitted to DLCD for review prior to adoption pursuant to ORS 197.830(2)(b) only persons who participated in the local government proceedings leading to adoption of the amendment are eligible to appeal this decision to the Land Use Board of Appeals (LUBA).

If you wish to appeal, you must file a notice of intent to appeal with the Land Use Board of Appeals (LUBA) no later than 21 days from the date the decision was mailed to you by the local government. If you have questions, check with the local government to determine the appeal deadline. Copies of the notice of intent to appeal must be served upon the local government and others who received written notice of the final decision from the local government. The notice of intent to appeal must be served and filed in the form and manner prescribed by LUBA, (OAR Chapter 661, Division 10). Please call LUBA at 503-373-1265, if you have questions about appeal procedures.

***NOTE:** The Acknowledgment or Appeal Deadline is based upon the date the decision was mailed by local government. A decision may have been mailed to you on a different date than it was mailed to DLCD. As a result, your appeal deadline may be earlier than the above date specified. NO LUBA Notification to the jurisdiction of an appeal by the deadline, this Plan Amendment is acknowledged.

Cc: David Pratt, Curry County
Jon Jinings, DLCD Community Services Specialist
Dave Perry, DLCD Regional Representative
Matt Spangler, DLCD Regional Representative

<paa> YA

DLCD FORM 2



NOTICE OF ADOPTED CHANGE TO A COMPREHENSIVE PLAN OR LAND USE REGULATION

FOR DLCD USE
DEPT OF
File No.:
Received: JUN 23 2014

LAND CONSERVATION
AND DEVELOPMENT

Local governments are required to send notice of an adopted change to a comprehensive plan or land use regulation no more than 20 days after the adoption. (See OAR 660-018-0040). The rules require that the notice include a completed copy of this form. **This notice form is not for submittal of a completed periodic review task or a plan amendment reviewed in the manner of periodic review.** Use Form 4 for an adopted urban growth boundary including over 50 acres by a city with a population greater than 2,500 within the UGB or an urban growth boundary amendment over 100 acres adopted by a metropolitan service district. Use Form 5 for an adopted urban reserve designation, or amendment to add over 50 acres, by a city with a population greater than 2,500 within the UGB. Use Form 6 with submittal of an adopted periodic review task.

Jurisdiction: Curry County

Local file no.: CPZ-1301

Date of adoption: June 11, 2014

Date sent: 6/19/2014

Was Notice of a Proposed Change (Form 1) submitted to DLCD?

Yes: Date (use the date of last revision if a revised Form 1 was submitted): Dec. 10, 2013

No

Is the adopted change different from what was described in the Notice of Proposed Change? Yes No
If yes, describe how the adoption differs from the proposal:

Curry County Shoreland Boundary Maps were approved with the exception of Maps 44 and 45. The definition of "Top of Sea Cliff" was modified and a second definition, "Sea Cliff", was added.

Local contact (name and title): David J. Pratt, Interim Planning Director

Phone: (541) 247-3228

E-mail: prattdd@co.curry.or.us

Street address: 94235 Moore Street

City: Gold Beach

Zip: 97444-

PLEASE COMPLETE ALL OF THE FOLLOWING SECTIONS THAT APPLY

For a change to comprehensive plan text:

Identify the sections of the plan that were added or amended and which statewide planning goals those sections implement, if any:

Curry County Comprehensive Plan Section 15.3 COASTAL SHORELANDS BOUNDARY was amended to eliminate the provision that allowed modification of Coastal Shoreland Boundary on a case by case basis without a comprehensive plan amendment. Statewide Goal 17 (Coastal Shorelines) applies.

For a change to a comprehensive plan map:

Identify the former and new map designations and the area affected:

- | | | | |
|-------------|----|--------|--|
| Change from | to | acres. | A goal exception was required for this |
| change. | | | |
| Change from | to | acres. | A goal exception was required for this |
| change. | | | |
| Change from | to | acres. | A goal exception was required for this |
| change. | | | |
| Change from | to | acres. | A goal exception was required for this change. |

Location of affected property (T, R, Sec., TL and address):

The subject property is entirely within an urban growth boundary

The subject property is partially within an urban growth boundary

If the comprehensive plan map change is a UGB amendment including less than 50 acres and/or by a city with a population less than 2,500 in the urban area, indicate the number of acres of the former rural plan designation, by type, included in the boundary.

Exclusive Farm Use – Acres:	Non-resource – Acres:
Forest – Acres:	Marginal Lands – Acres:
Rural Residential – Acres:	Natural Resource/Coastal/Open Space – Acres:
Rural Commercial or Industrial – Acres:	Other: – Acres:

If the comprehensive plan map change is an urban reserve amendment including less than 50 acres, or establishment or amendment of an urban reserve by a city with a population less than 2,500 in the urban area, indicate the number of acres, by plan designation, included in the boundary.

Exclusive Farm Use – Acres:	Non-resource – Acres:
Forest – Acres:	Marginal Lands – Acres:
Rural Residential – Acres:	Natural Resource/Coastal/Open Space – Acres:
Rural Commercial or Industrial – Acres:	Other: – Acres:

For a change to the text of an ordinance or code:

Identify the sections of the ordinance or code that were added or amended by title and number:

For a change to a zoning map:

Identify the former and new base zone designations and the area affected:

Change from	to	Acres:
Change from	to	Acres:
Change from	to	Acres:
Change from	to	Acres:

Identify additions to or removal from an overlay zone designation and the area affected:

Overlay zone designation:	Acres added:	Acres removed:
---------------------------	--------------	----------------

Location of affected property (T, R, Sec., TL and address):

List affected state or federal agencies, local governments and special districts: The Cities of Port Orford, Gold Beach, and Brookings as well as the Oregon Land Conservation and Development (DLCD)

Identify supplemental information that is included because it may be useful to inform DLCD or members of the public of the effect of the actual change that has been submitted with this Notice of Adopted Change, if any. If the submittal, including supplementary materials, exceeds 100 pages, include a summary of the amendment briefly describing its purpose and requirements.

The purpose of the Shoreland Boundary Review and Refinement and the proposed text amendments to Curry County Comprehensive Plan and Zoning Ordinance (CPZ-1301) was to improve the quality and reliability of maps depicting the Curry County Coastal Shorelands Boundary (CSB).



CURRY COUNTY DEPARTMENT OF PUBLIC SERVICES

94235 MOORE STREET, SUITE 113
GOLD BEACH, OREGON 97444

David Pratt, AICP
Director

Phone (541) 247-3284
FAX (541) 247-4579

June 19, 2014

DEPT OF

JUN 23 2014

LAND CONSERVATION
AND DEVELOPMENT

To whom it may concern:

Please find enclosed a CD with the file CPZ-1301 – Shoreland Boundary Review and Refinement and the text amendments to the Curry County Comprehensive Plan and Zoning Ordinance.

Thank you,

Nancy Chester

Nancy Chester
Curry County Public Services

BEFORE THE BOARD OF COUNTY COMMISSIONERS
IN AND FOR THE COUNTY OF CURRY, OREGON

In the Matter of Amendments to)
The Curry County Zoning Ordinance)
Regarding Shoreland Boundary)
Review and Refinement)

ORDINANCE NO. 14-05

The Curry County Board of Commissioners ordains as follows:

SECTION I: FINDINGS

1. Statewide Goal 17 requires that:
"Land use plans, implementing actions and permit reviews shall include consideration of the critical relationships between coastal shorelands and resources of coastal waters, and of the geologic and hydrologic hazards associated with coastal shorelands. Local, state and federal agencies shall within the limit of their authorities maintain the diverse environmental, economic, and social values of coastal shorelands and water quality in coastal waters. Within those limits, they shall also minimize man-induced sedimentation in estuaries, near shore ocean waters, and coastal lakes."
2. One of the key regulatory tools to meet these objectives is a boundary that encompasses coastal shoreland features and resources. Uses and development on lands within the boundary are to be regulated in a manner consistent with the objectives of the Statewide Goal.
3. Statewide Goal 17 also requires that the Coastal Shorelands Boundary (CSB) be comprised of "...Lands contiguous with the ocean, estuaries, and coastal lakes..." Furthermore, Statewide Goal 17 states:
"The extent of shorelands shall include at least:
 1. Areas subject to ocean flooding and lands within 100 feet of the ocean shore or within 50 feet of an estuary or coastal lake;

2. Adjacent areas of geologic instability where the geologic instability is related to or will impact a coastal water body;
 3. Natural or man-made riparian resources, especially vegetation necessary to stabilize the shoreline and to maintain water quality and temperature necessary for the maintenance of fish habitat and spawning areas;
 4. Areas of significant shoreland and wetland biological habitats whose habitat quality is primarily derived from or related to the association with coastal water areas;
 5. Areas necessary for water-dependent and water-related uses, including areas of recreational importance which utilize coastal water or riparian resources, areas appropriate for navigation and port facilities, dredge material disposal and mitigation sites, and areas having characteristics suitable for aquaculture;
 6. Areas of exceptional aesthetic or scenic quality, where the quality is primarily derived from or related to the association with coastal water areas; and
 7. Coastal headlands.”
4. The Curry County Comprehensive Plan (CCCP) Section 15.2 defines coastal shorelands as land contiguous with the ocean, estuaries and coastal lakes. It further states that the extent of shorelands shall include at least:
1. “lands which are directly affected by the hydraulic actions of the coastal water body;
 2. adjacent areas of geologic instability;
 3. areas of vegetation which stabilize the shoreline;
 4. significant shoreland and wetland biological habitats;
 5. areas necessary for water-dependent and water-related use;
 6. areas of exceptional aesthetic or scenic quality; and
 7. coastal headlands.”
5. “The location of the coastal shorelands boundary is shown on the Coastal Shorelands inventory map (see Comprehensive Plan Inventory Atlas). Lands to the west of this line are considered to be coastal shorelands and lands to the east of the boundary are not shorelands. Those areas considered to be coastal shorelands have land use limitations defined by Goal 17.” (CCCP Section 15.2)
6. “The coastal shoreland boundary as defined by the Curry County Comprehensive Plan generally parallels the Oregon Coast Highway in the southern two-thirds of the county except in the larger estuaries where the boundary extends upstream to the head of tide. Where the coastal shoreland boundary is defined as the top to the seacliff; however, it will be modified on a case by case basis to be a specific line as defined by the analysis of the cliff erosion geological hazard as required under the “Development in Areas of Geologic Hazards” (CCZO Section 3.252).” (CCCP Section 15.2)

7. The CCCP Section 3.252 goes on to say that a specific description of the coastal shorelands boundary is provided below and is shown on the "Coastal Shorelands" inventory map.
8. The CCCP describes where the boundary lies in each of 21 segments of the County's ocean shore. The shoreland boundary map graphically describes the boundary location in a very general way. Together, the text and map give the reader a fair idea of where the boundary is situated in some areas of the Curry County coastline and in some locations, such as the Pistol River dune field area, the map is very helpful in identifying the boundary. However, the detail and accuracy of the mapping is often not favorable for regulatory review or site planning along this rugged and variable shoreline.
9. The existing Curry County maps and accompanying plan language were acknowledged to comply with Statewide Planning Goal 17 (Coastal Shorelands) by the Land Conservation and Development Commission (LCDC) in 1985.
10. To improve the quality and reliability of maps depicting the Curry County CSB in the CCCP, Curry County entered into a joint project with DLCD under Technical Assistance Grant No. TA-306-12-004. As a result of this project, new maps were prepared of the CSB, and new definitions were included to help interpret the maps. The work tasks that were completed during the initial phase of this review include:
 1. DLCD and Curry County conferred on the parameters of the mapping exercise.
 2. DLCD prepared a draft document that outlines the purpose and intent of the project, describes the mapping methodology and defines terminology.
 3. DLCD prepared draft maps for review by the County.
11. It is not the intent of the Technical Assistance Grant or of this Ordinance to revise the location of the acknowledged boundary. An amendment to the boundary location would require a much more extensive review, considering the mapping criteria in the County Plan and Statewide Goal. Instead, the maps drawn in this exercise and this Ordinance graphically depict the boundary described in the text of the Comprehensive Plan. These LIDAR-based maps resulting from the project will allow landowners, developers and County staff to more clearly see where boundary lies so that plans and projects can be designed to consider geologic hazards and to conserve natural resources within the shoreland boundary.
12. DLCD and Curry County recognized that the Plan text uses a number of undefined terms to describe the location of the shoreland boundary, so that follow-up work was necessary to write definitions for these terms to ensure consistency in their application. Some positions, such as ordinary high water and head of tide, are established and can be mapped with certainty. However, the exact position of some landscape features, such as "top of seacliff," are not well established or easily defined in this complex topographical setting. To ensure a fair degree of consistency in drawing the boundary in these areas, rules or definitions were formulated which are consistent with Goal 17 and the intent of the "acknowledged" Curry County CSB.

13. Article 15.3 of the Curry County Comprehensive Plan authorizes modification of the CSB where it has been defined as the top of the sea cliff. The modification of the boundary is accomplished through an administrative process outlined in Section 3.252 of the zoning code. Article 15.3 is problematic because it does not go through the Plan Amendment Process. DLCDC has recommended that Curry County repeal the following language in Article 15.3, which authorizes a case-by-case modification of the CSB, without a plan amendment:

“Where the coastal shorelands boundary is defined as the top of the seacliff; however, it will be modified on a case by case basis to be a specific line as defined by analysis of the cliff erosion geological hazard as required under the “Development in Areas of Geologic Hazards (Sec. 3.252) of the Zoning Ordinance.”

The Board of Curry County Commissioners agrees with the recommendation of DLCDC.

14. On Thursday, August 22, 2013, the Curry County Planning Commission convened to take testimony and to make a recommendation to the Board of Commissioners on the proposed changes to the Curry County Comprehensive Plan and Land Use Ordinance outlined above. Its recommendation to the Board was to approve the Refined Shoreland Boundary and the proposed text amendments to the Curry County Comprehensive Plan and Zoning Ordinance. The issue on Finding No. 15 below was not addressed by the Planning Commission.

15. An application for a Destination Resort (DR-1001) along the shoreland south of Pistol River was submitted to Curry County in June of 2010. This application, involving property shown on the draft Curry County Maps 44 and 45 has been the subject of a second remand from the Land Use Board of Appeals (LUBA) and is excluded from adoption pending a decision based upon the existing criteria.

SECTION II: ADOPTION OF DEFINITIONS

The definitions found in the Attachment “B” which is incorporated by reference are hereby adopted and added to the Curry County Zoning Ordinance Section 1.030 Definitions.

SECTION III CODIFICATION

The Curry County Public Services Director is authorized to codify and to renumber the definitions in Section 1.030 as a result of the adoption of the terms outlined in Section II above.

SECTION IV SEVERANCE CLAUSE

If any section, subsection, sentence, clauses or phrases of this ordinance is, for any reason held to be unconstitutional or otherwise invalid, such decision shall not affect the validity of the remaining portions of this ordinance.

SECTION V EFFECTIVE DATE

Consistent with ORS Chapters 197 and 215, this ordinance shall take effect upon its passage.

DATED this 11th day of June, 2014.

BOARD OF CURRY COUNTY COMMISSIONERS



Susan Brown, Chair

Absent
David Brock Smith, Vice Chair


David G. Itzen, Commissioner

Recording Secretary:  _____

Approved as to Form:



M. Gerard Herbage
Curry County Legal Counsel

First Reading: June 11, 2014

Second Reading: N/A

Effective Date: June 11, 2014

(Adoption is pursuant to ORS Chapters 197 and 215.)

BEFORE THE BOARD OF COUNTY COMMISSIONERS
IN AND FOR THE COUNTY OF CURRY, OREGON

In the Matter of Amendments to)
The Curry County Comprehensive) ORDINANCE NO. 14-06
Plan Regarding Shoreland Boundary)
Review and Refinement)

The Curry County Board of Commissioners ordains as follows:

SECTION I: FINDINGS

1. Statewide Goal 17 requires that:
"Land use plans, implementing actions and permit reviews shall include consideration of the critical relationships between coastal shorelands and resources of coastal waters, and of the geologic and hydrologic hazards associated with coastal shorelands. Local, state and federal agencies shall within the limit of their authorities maintain the diverse environmental, economic, and social values of coastal shorelands and water quality in coastal waters. Within those limits, they shall also minimize man-induced sedimentation in estuaries, near shore ocean waters, and coastal lakes."
2. One of the key regulatory tools to meet these objectives is a boundary that encompasses coastal shoreland features and resources. Uses and development on lands within the boundary are to be regulated in a manner consistent with the objectives of the Statewide Goal.
3. Statewide Goal 17 also requires that the Coastal Shorelands Boundary (CSB) be comprised of "...Lands contiguous with the ocean, estuaries, and coastal lakes..." Furthermore, Statewide Goal 17 states:
 1. The extent of shorelands shall include at least:
 1. Areas subject to ocean flooding and lands within 100 feet of the ocean shore or within 50 feet of an estuary or coastal lake;

2. Adjacent areas of geologic instability where the geologic instability is related to or will impact a coastal water body;
 3. Natural or man-made riparian resources, especially vegetation necessary to stabilize the shoreline and to maintain water quality and temperature necessary for the maintenance of fish habitat and spawning areas;
 4. Areas of significant shoreland and wetland biological habitats whose habitat quality is primarily derived from or related to the association with coastal water areas;
 5. Areas necessary for water-dependent and water-related uses, including areas of recreational importance which utilize coastal water or riparian resources, areas appropriate for navigation and port facilities, dredge material disposal and mitigation sites, and areas having characteristics suitable for aquaculture;
 6. Areas of exceptional aesthetic or scenic quality, where the quality is primarily derived from or related to the association with coastal water areas; and
 7. Coastal headlands.”
4. The Curry County Comprehensive Plan (CCCP) Section 15.2 defines coastal shorelands as land contiguous with the ocean, estuaries and coastal lakes. It further states that the extent of shorelands shall include at least:
1. “lands which are directly affected by the hydraulic actions of the coastal water body;
 2. adjacent areas of geologic instability;
 3. areas of vegetation which stabilize the shoreline;
 4. significant shoreland and wetland biological habitats;
 5. areas necessary for water-dependent and water-related use;
 6. areas of exceptional aesthetic or scenic quality; and
 7. coastal headlands.”
5. “The location of the coastal shorelands boundary is shown on the Coastal Shorelands inventory map (see Comprehensive Plan Inventory Atlas). Lands to the west of this line are considered to be coastal shorelands and lands to the east of the boundary are not shorelands. Those areas considered to be coastal shorelands have land use limitations defined by Goal 17.” (CCCP Section 15.2)
6. “The coastal shoreland boundary as defined by the Curry County Comprehensive Plan generally parallels the Oregon Coast Highway in the southern two-thirds of the county except in the larger estuaries where the boundary extends upstream to the head of tide. Where the coastal shoreland boundary is defined as the top to the seacliff; however, it will be modified on a case by case basis to be a specific line as defined by the analysis of the cliff erosion geological hazard as required under the “Development in Areas of Geologic Hazards” (CCZO Section 3.252).” (CCCP Section 15.2)

7. The CCCP Section 3 252 goes on to say that a specific description of the coastal shorelands boundary is provided below and is shown on the "Coastal Shorelands" inventory map.
8. The CCCP describes where the boundary lies in each of 21 segments of the County's ocean shore. The shoreland boundary map graphically describes the boundary location in a very general way. Together, the text and map give the reader a fair idea of where the boundary is situated in some areas of the Curry County coastline and in some locations, such as the Pistol River dune field area, the map is very helpful in identifying the boundary. However, the detail and accuracy of the mapping is often not favorable for regulatory review or site planning along this rugged and variable shoreline.
9. The existing Curry County maps and accompanying plan language were acknowledged to comply with Statewide Planning Goal 17 (Coastal Shorelands) by the Land Conservation and Development Commission (LCDC) in 1985.
10. To improve the quality and reliability of maps depicting the Curry County CSB in the CCCP, Curry County entered into a joint project with DLCD under Technical Assistance Grant No. TA-306-12-004. As a result of this project, new maps were prepared of the CSB, and new definitions were included to help interpret the maps. The work tasks that were completed during the initial phase of this review include:
 1. DLCD and Curry County conferred on the parameters of the mapping exercise.
 2. DLCD prepared a draft document that outlines the purpose and intent of the project, describes the mapping methodology and defines terminology.
 3. DLCD prepared draft maps for review by the County.
11. It is not the intent of the Technical Assistance Grant or of this Ordinance to revise the location of the acknowledged boundary. An amendment to the boundary location would require a much more extensive review, considering the mapping criteria in the County Plan and Statewide Goal. Instead, the maps drawn in this exercise and this Ordinance graphically depict the boundary described in the text of the Comprehensive Plan. These LIDAR-based maps resulting from the project will allow landowners, developers and County staff to more clearly see where boundary lies so that plans and projects can be designed to consider geologic hazards and to conserve natural resources within the shoreland boundary.
12. DLCD and Curry County recognized that the Plan text uses a number of undefined terms to describe the location of the shoreland boundary, so that follow-up work was necessary to write definitions for these terms to ensure consistency in their application. Some positions, such as ordinary high water and head of tide, are established and can be mapped with certainty. However, the exact position of some landscape features, such as "top of seacliff," are not well established or easily defined in this complex topographical setting. To ensure a fair degree of

consistency in drawing the boundary in these areas, rules or definitions were formulated which are consistent with Goal 17 and the intent of the “acknowledged” Curry County CSB.

13. Article 15.3 of the Curry County Comprehensive Plan authorizes modification of the CSB where it has been defined as the top of the sea cliff. The modification of the boundary is accomplished through an administrative process outlined in Section 3.252 of the zoning code. Article 15.3 is problematic because it does not go through the Plan Amendment Process. DLCD has recommended that Curry County repeal the following language in Article 15.3, which authorizes a case-by-case modification of the CSB, without a plan amendment:

“Where the coastal shorelands boundary is defined as the top of the seacliff; however, it will be modified on a case by case basis to be a specific line as defined by analysis of the cliff erosion geological hazard as required under the “Development in Areas of Geologic Hazards (Sec. 3.252) of the Zoning Ordinance.”

The Board of Curry County Commissioners agrees with the recommendation of DLCD.

14. On Thursday, August 22, 2013, the Curry County Planning Commission convened to take testimony and to make a recommendation to the Board of Commissioners on the proposed changes to the Curry County Comprehensive Plan and Land Use Ordinance outlined above. Its recommendation to the Board was to approve the Refined Shoreland Boundary and the proposed text amendments to the Curry County Comprehensive Plan and Zoning Ordinance. The issue on Finding No. 15 below was not addressed by the Planning Commission.
15. An application for a Destination Resort (DR-1001) along the shoreland south of Pistol River was submitted to Curry County in June of 2010. This application, involving property shown on the draft Curry County Maps 44 and 45 has been the subject of a second remand from the Land Use Board of Appeals (LUBA) and is excluded from adoption pending a decision based upon the existing criteria.

SECTION II: REPEAL

The following language in Article 15.3 of the Curry County Comprehensive Plan, which authorizes a case-by-case modification of the coastal shorelands boundary, without a plan amendment, is repealed:

“Where the coastal shorelands boundary is defined as the top of the seacliff; however, it will be modified on a case by case basis to be a specific line as defined by analysis of the cliff erosion geological hazard as required under the “Development in Areas of Geologic Hazards (Sec. 3.252) of the Zoning Ordinance.”

SECTION III ADDED AMENDMENTS

The Board hereby adopts the Refined Shoreland Boundary Maps (Attachment A) that is attached hereto and incorporated by reference. These maps do not include Curry County Maps 44 and 45 because they involve land use cases that are currently being processed under the provisions of Curry County Comprehensive Plan Section 15.3 COASTAL SHORELANDS BOUNDARY and Curry County Zoning Ordinance (CCZO) Section 3.252-Development in Areas of Geologic Hazards.

SECTION IV **SEVERANCE CLAUSE**


If any section, subsection, sentence, clauses or phrases of this ordinance is , for any reason held to be unconstitutional or otherwise invalid, such decision shall not affect the validity of the remaining portions of this ordinance.

SECTION V **EFFECTIVE DATE**

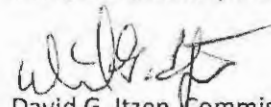
Consistent with ORS Chapters 197 and 215, this ordinance shall take effect upon its passage.


DATED this 11th day of June, 2014.

BOARD OF CURRY COUNTY COMMISSIONERS



Susan Brown, Chair

Absent
David Brock Smith, Vice Chair


David G. Itzen, Commissioner

Recording Secretary: 

Approved as to Form:



M. Gerard Herbage

Curry County Legal Counsel

First Reading: June 11, 2014

Second Reading: N/A

Effective Date: June 11, 2014

(Adoption is pursuant to ORS Chapters 197 and 215.)

Curry County Shoreland Boundary Maps

Segment 1 - Coos County Line to Floras Lake Outlet

Segment 2 - Floras Lake Outlet to Sixes River

Segment 3 - Sixes River Estuary

Segment 4 - Sixes River to Elk River

Segment 5 - Elk River Estuary

Segment 6 - Elk River to City of Port Orford

Segment 7 - City of Port Orford

Segment 8 - City of Port Orford to Euchre Creek

Segment 9 - Euchre Creek Estuary

Segment 10 - Euchre Creek to Rogue River

Segment 11 - Rogue River Estuary

Segment 12 - City of Gold Beach

Segment 13 - Hunter Creek Estuary

Segment 14 - Hunter Creek to Pistol River

Segment 15 - Pistol River Estuary

Segment 16 - Pistol River to the City of Brookings

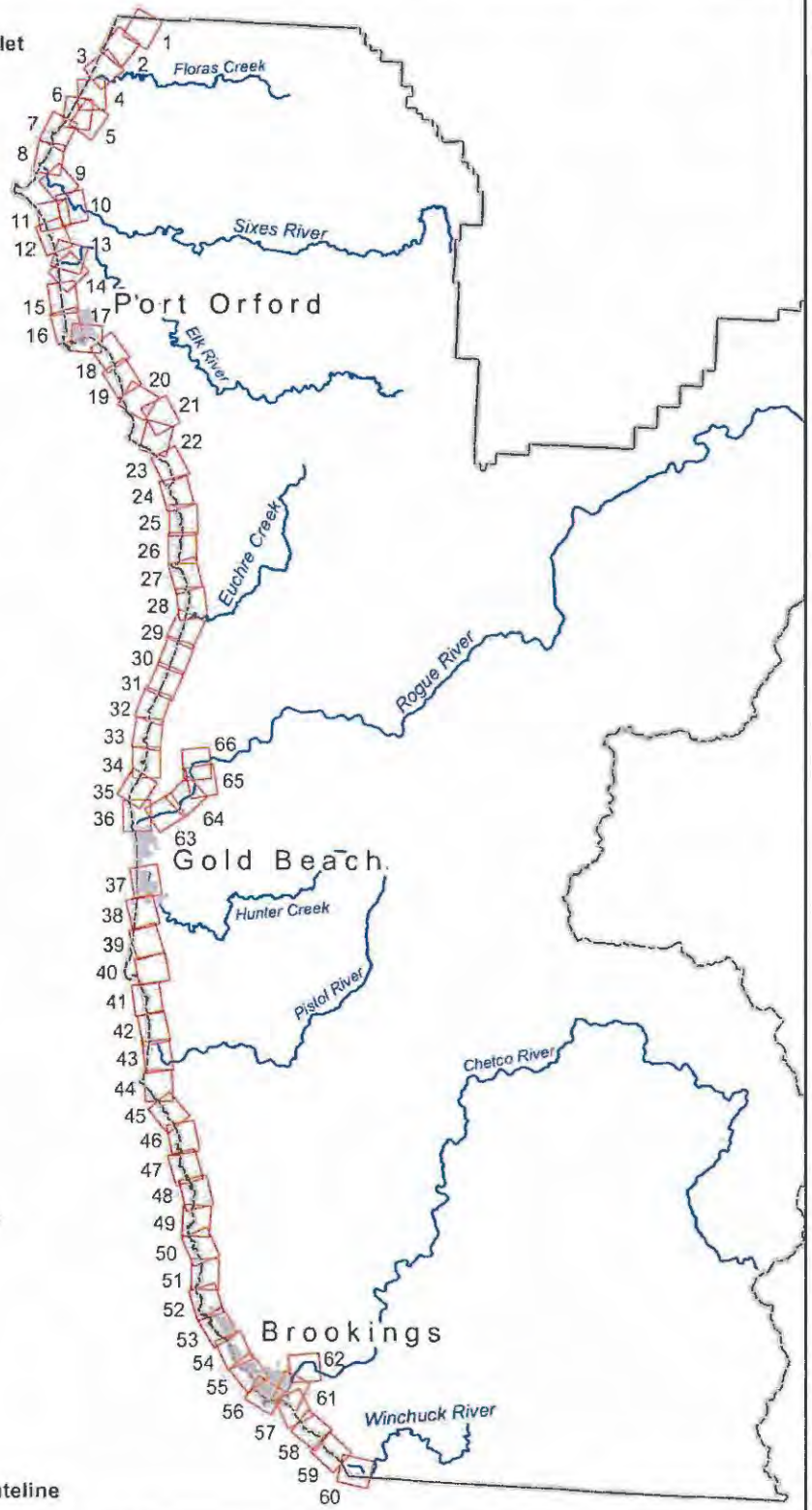
Segment 17 - City of Brookings

Segment 18 - Chetco River Estuary

Segment 19 - Chetco River to Winchuck River

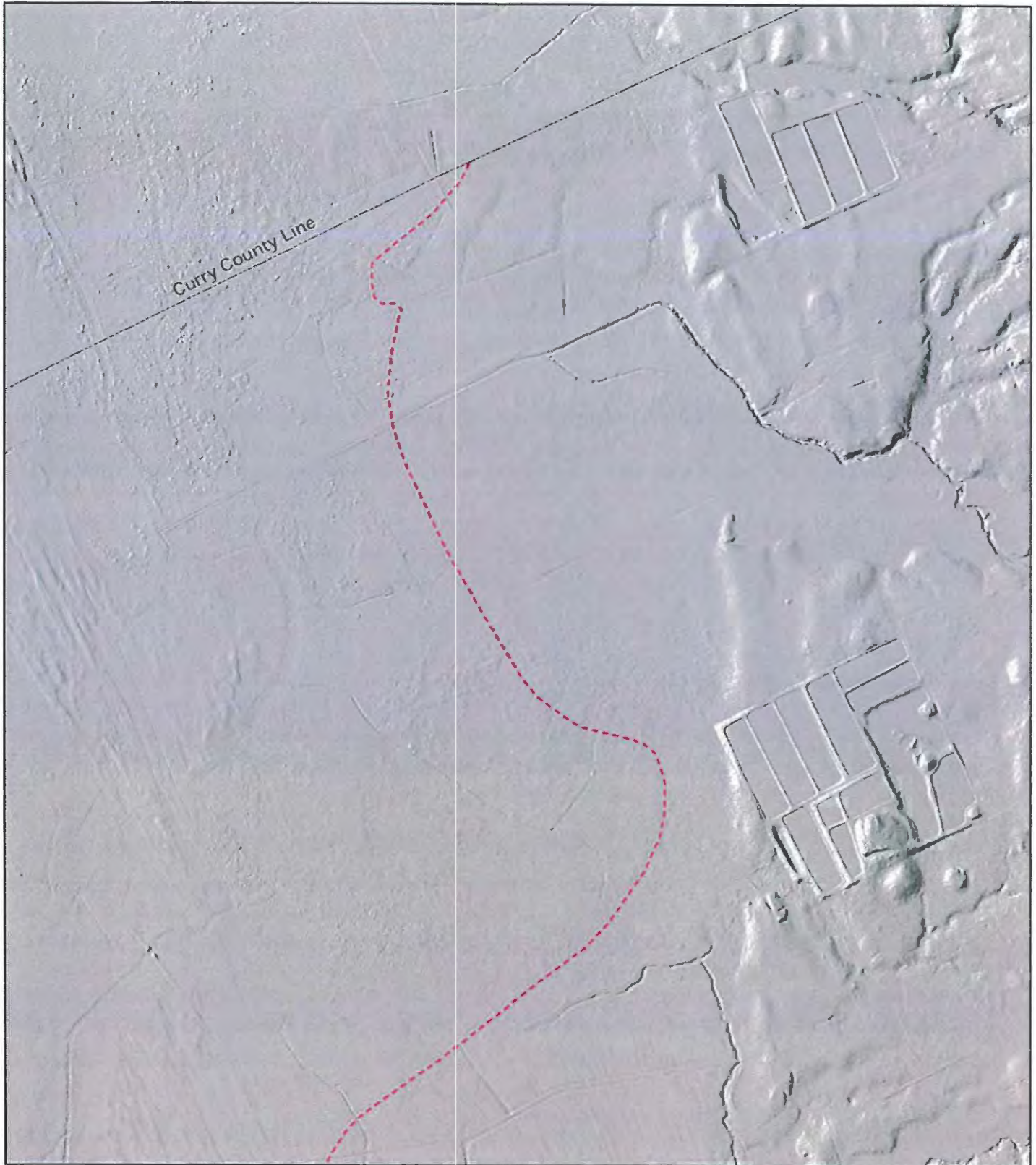
Segment 20 - Winchuck River Estuary

Segment 21 - Winchuck River to the California Stateline




Curry County Dept.
of Public Services

Relative location of shoreland boundary segments
and order of maps on following pages.



**Curry County Dept.
of Public Services**

Created for Curry County Planning Department
by the Oregon Coastal Management Program
05/01/2013 r.d. MBColor.mxd



**Shoreland Boundary
Draft Map 1 of 66
Segment 1**




500 Feet

Red dot shows location of above image.

- - - Draft shoreland boundary
- Curry County tax lots
- Oregon State Parks
- City limits

Data sources: tax lots-Curry County; draft boundary-OCMP
state parks, city limits-DASGEO; hillshade-OR Lidar Consort.
This product is for informational purposes and may not have
been prepared for or be suitable for legal engineering, or
surveying purposes. Users of this information should review or
consult the primary data and information sources to ascertain
the usability of the information.



**Curry County Dept.
of Public Services**

Created for Curry County Planning Department
by the Oregon Coastal Management Program
05/01/2013 r.d. MBColor.mxd



**Shoreland Boundary
Draft Map 2 of 66
Segment 1**



500 Feet

Red dot shows location of above image.

- - - Draft shoreland boundary
- Curry County tax lots
- Oregon State Parks
- City limits

Data sources: tax lots-Curry County; draft boundary-OCMP
state parks, city limits-DASGEO; hillshade-OR Lidar Consort.
This product is for informational purposes and may not have
been prepared for or be suitable for legal engineering, or
surveying purposes. Users of this information should review or
consult the primary data and information sources to ascertain
the usability of the information.




**Curry County Dept.
of Public Services**

Created for Curry County Planning Department
by the Oregon Coastal Management Program
05/01/2013 r.d. MBColor.mxd



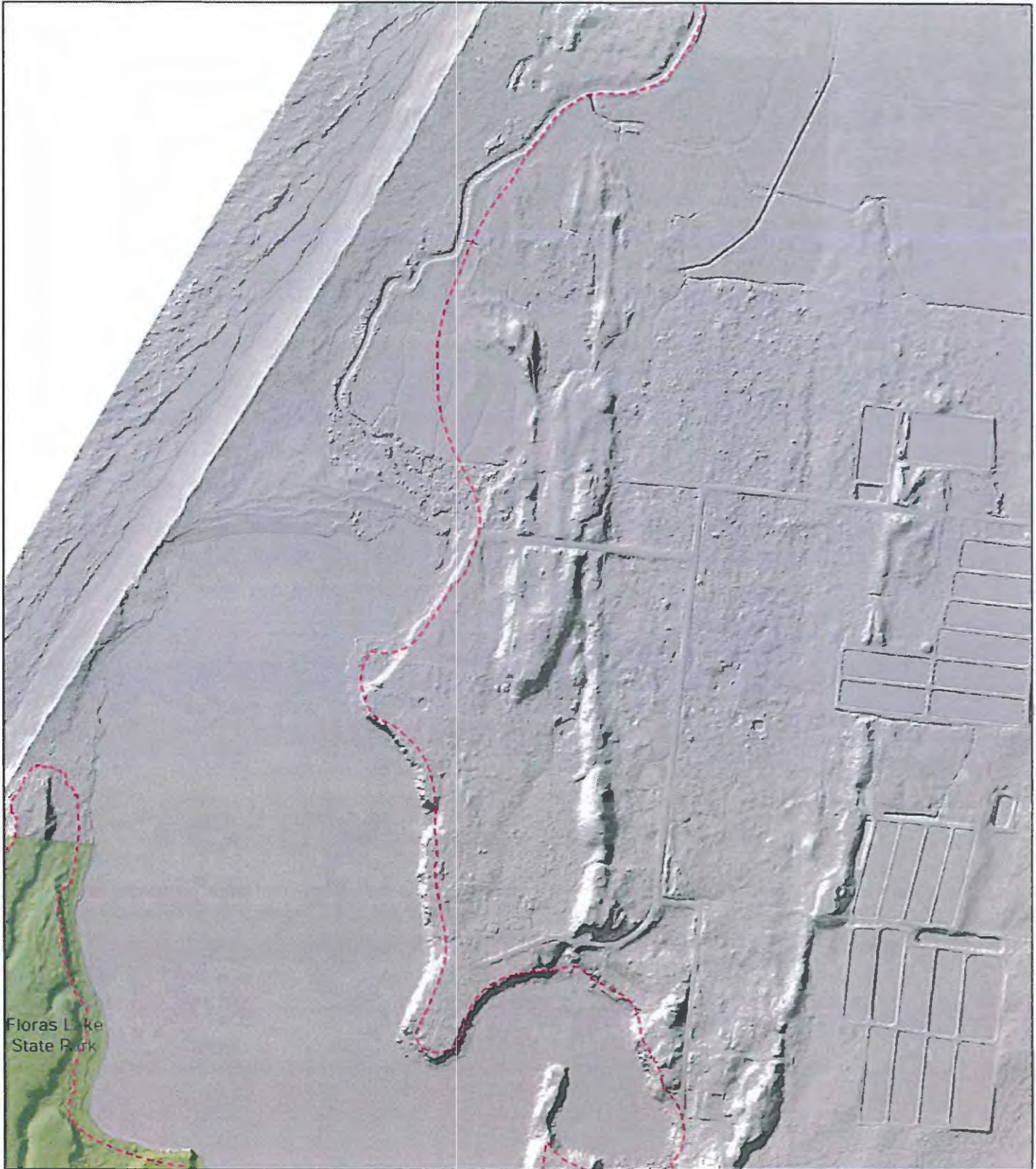
**Shoreland Boundary
Draft Map 3 of 66
Segment 1**



Red dot shows location of above image.


- - - Draft shoreland boundary
- Curry County tax lots
- Oregon State Parks
- City limits

Data sources: tax lots-Curry County; draft boundary-QCMP
state parks, city limits-DASGEO; hillshade-OR Lidar Consort.
This product is for informational purposes and may not have
been prepared for or be suitable for legal engineering, or
surveying purposes. Users of this information should review or
consult the primary data and information sources to ascertain
the usability of the information.



**Curry County Dept.
of Public Services**

Created for Curry County Planning Department
by the Oregon Coastal Management Program
05/01/2013 r.d. MBColor.mxd



**Shoreland Boundary
Draft Map 4 of 66
Segments 1, 2**

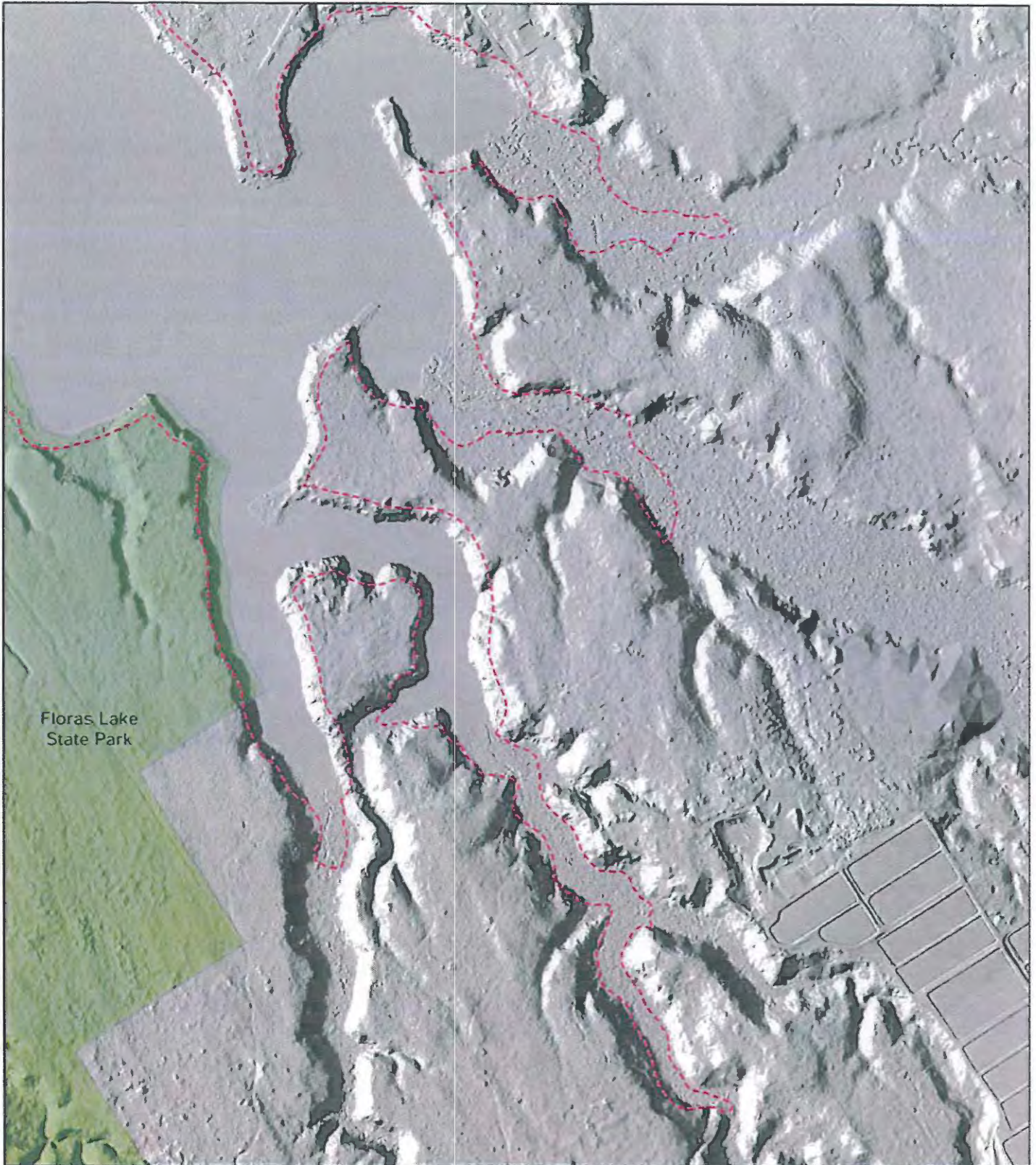


500 Feet

Red dot shows location of above image.

- Draft shoreland boundary
- Curry County tax lots
- Oregon State Parks
- City limits

Data sources: tax lots-Curry County; draft boundary-OCMP
state parks, city limits-DASGEO; hillshade-OR Lidar Consort.
This product is for informational purposes and may not have
been prepared for or be suitable for legal engineering, or
surveying purposes. Users of this information should review or
consult the primary data and information sources to ascertain
the usability of the information.



Floras Lake State Park




Curry County Dept. of Public Services

Created for Curry County Planning Department by the Oregon Coastal Management Program
05/01/2013 r.d. MBColor.mxd



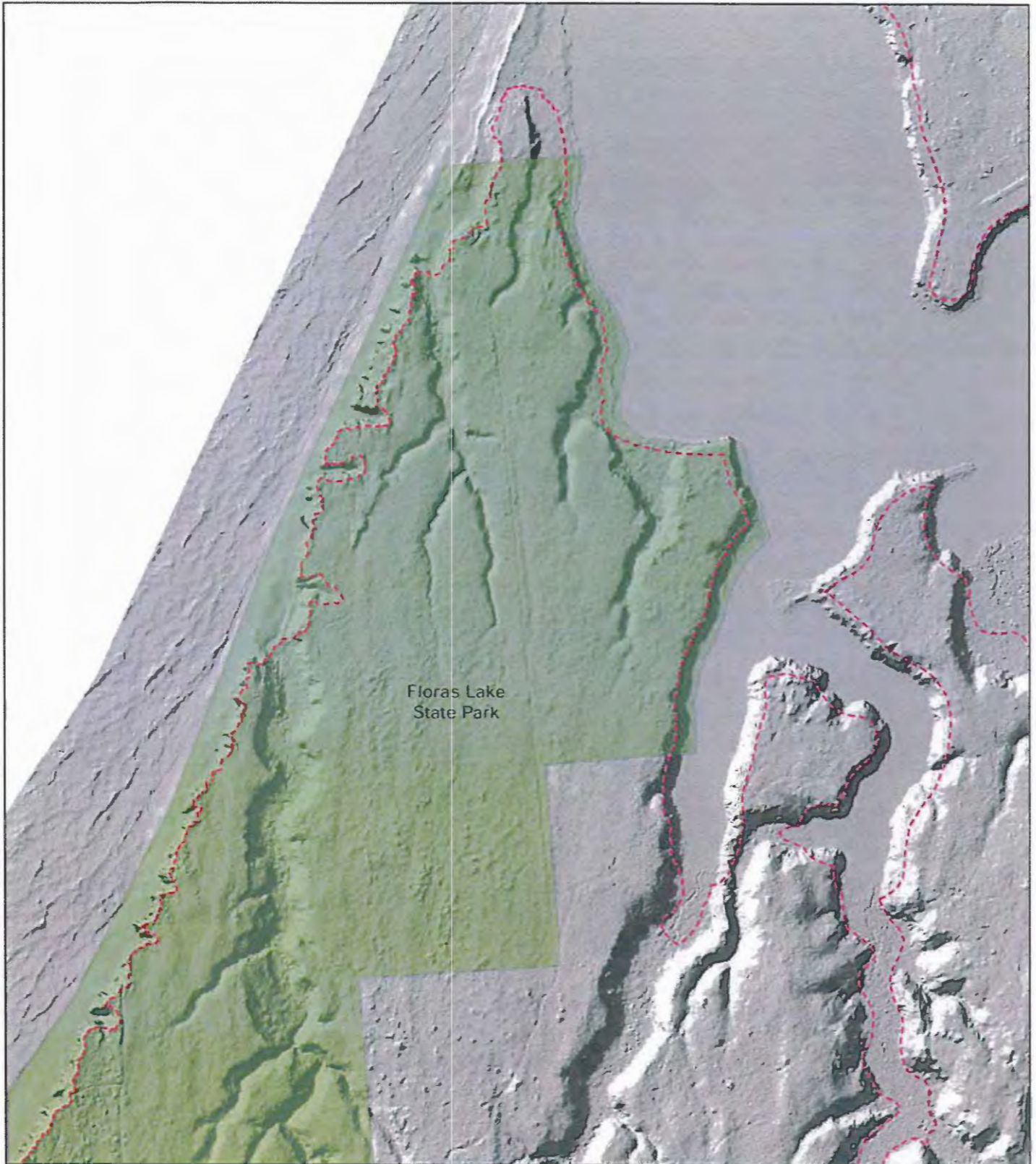
Shoreland Boundary
Draft Map 5 of 66
Segment 2



Red dot shows location of above image.


- Draft shoreland boundary
- Curry County tax lots
- Oregon State Parks
- City limits

Data sources: tax lots-Curry County; draft boundary-OCMP; state parks, city limits-DASGEO; hillshade-OR Lidar Consortium.
This product is for informational purposes and may not have been prepared for or be suitable for legal engineering, or surveying purposes. Users of this information should review or consult the primary data and information sources to ascertain the usability of the information.



**Curry County Dept.
of Public Services**

Created for Curry County Planning Department
by the Oregon Coastal Management Program
05/01/2013 r.d. MBColor.mxd



**Shoreland Boundary
Draft Map 6 of 66
Segment 2**

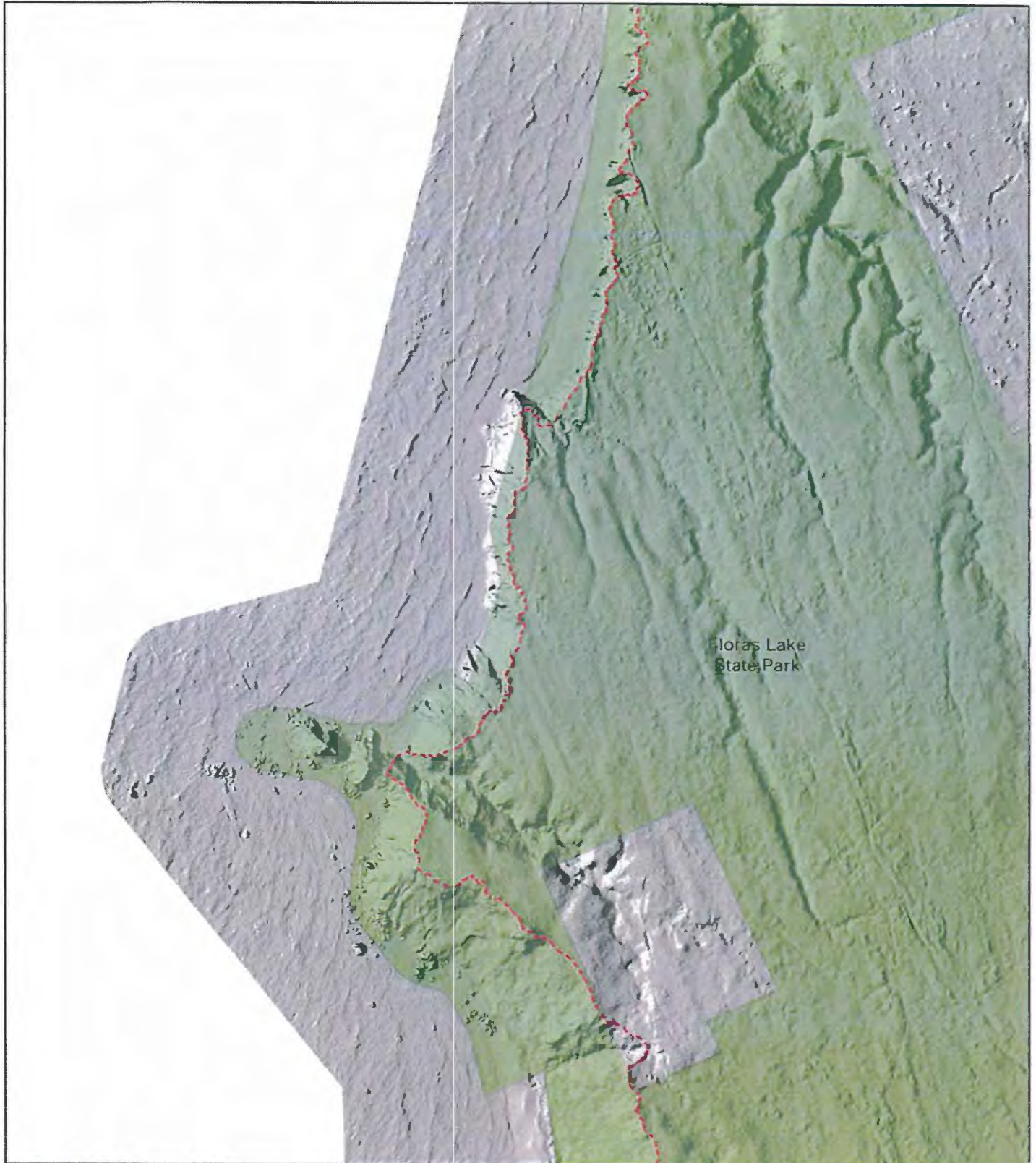


500 Feet

Red dot shows location of above image.

- Draft shoreland boundary
- Curry County tax lots
- Oregon State Parks
- City limits

Data sources: tax lots-Curry County; draft boundary-OCMP
state parks, city limits-DASGEO; hillshade-OR Lidar Consort.
This product is for informational purposes and may not have
been prepared for or be suitable for legal engineering, or
surveying purposes. Users of this information should review or
consult the primary data and information sources to ascertain
the usability of the information.



**Curry County Dept.
of Public Services**

Created for Curry County Planning Department
by the Oregon Coastal Management Program
05/01/2013 r.d. MBColor.mxd







**Shoreland Boundary
Draft Map 7 of 66
Segment 2**

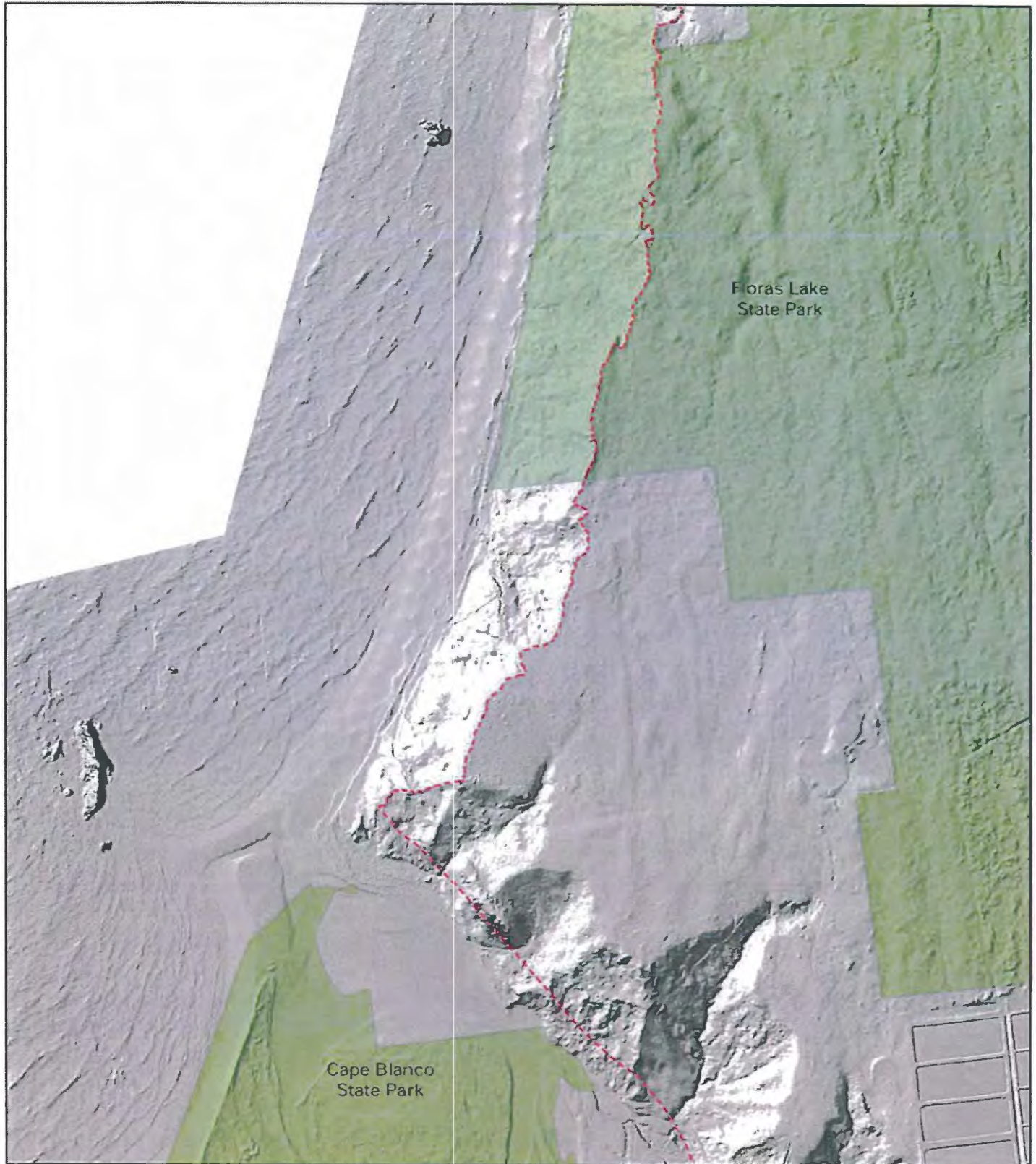


500 Feet

Red dot shows location of above image.

-  Draft shoreland boundary
-  Curry County tax lots
-  Oregon State Parks
-  City limits

Data sources: tax lots-Curry County; draft boundary-OCMP
state parks; city limits-DASGEO; hillshade-OR Lidar Consort.
This product is for informational purposes and may not have
been prepared for or be suitable for legal engineering, or
surveying purposes. Users of this information should review or
consult the primary data and information sources to ascertain
the usability of the information.



**Curry County Dept.
of Public Services**

Created for Curry County Planning Department
by the Oregon Coastal Management Program
05/01/2013 r.d. MBColor.mxd



Shoreland Boundary
Draft Map 8 of 66
Segments 2, 3

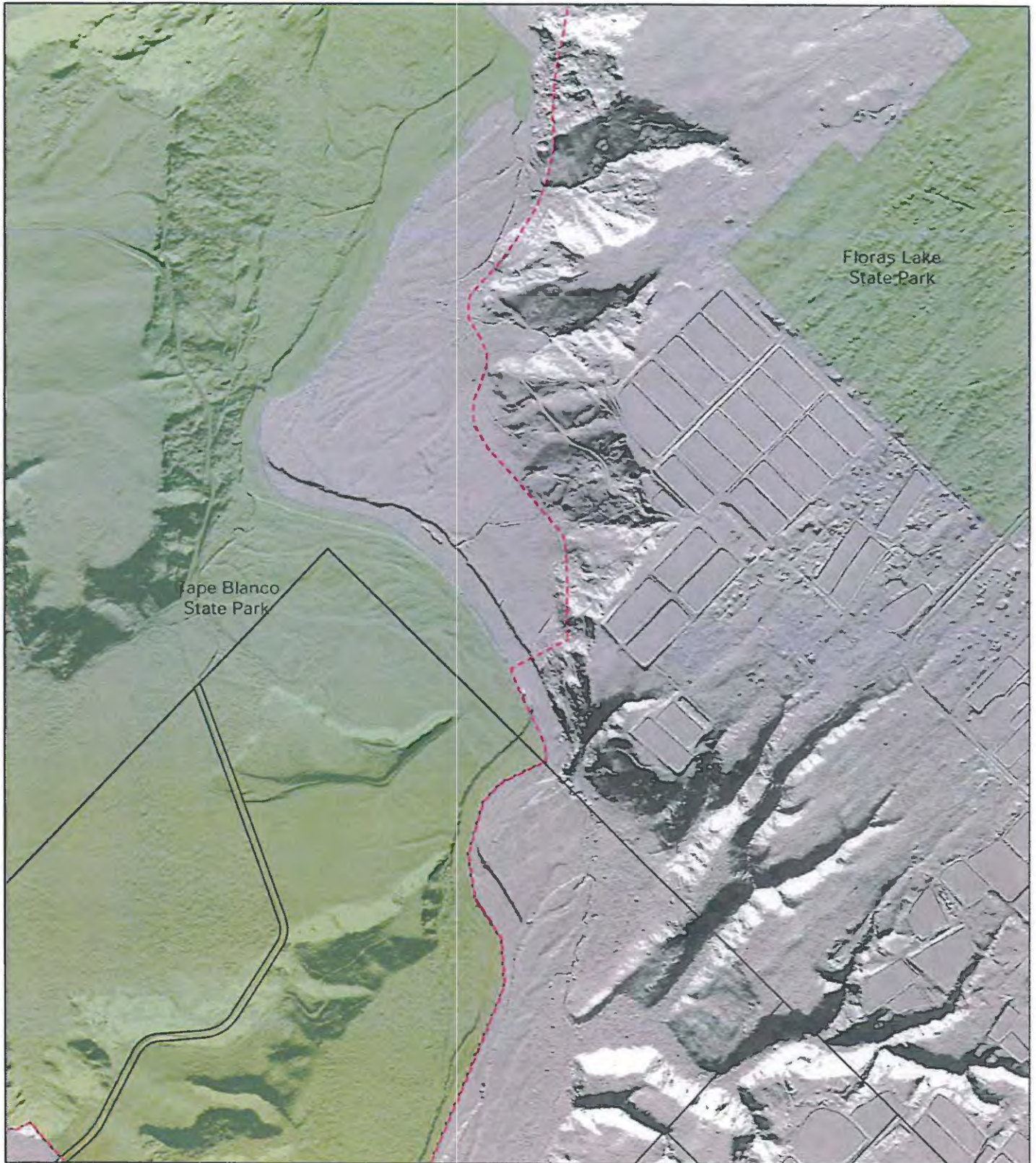


500 Feet

Red dot shows location of above image.


- Draft shoreland boundary
- Curry County tax lots
- Oregon State Parks
- City limits

Data sources: tax lots-Curry County; draft boundary-OCMP state parks; city limits-DASGEO; hillshade-OR Lidar Consort.
This product is for informational purposes and may not have been prepared for or be suitable for legal engineering, or surveying purposes. Users of this information should review or consult the primary data and information sources to ascertain the usability of the information.



**Curry County Dept.
of Public Services**

Created for Curry County Planning Department
by the Oregon Coastal Management Program
05/01/2013 r.d. MBColor.mxd



**Shoreland Boundary
Draft Map 9 of 66
Segment 3**

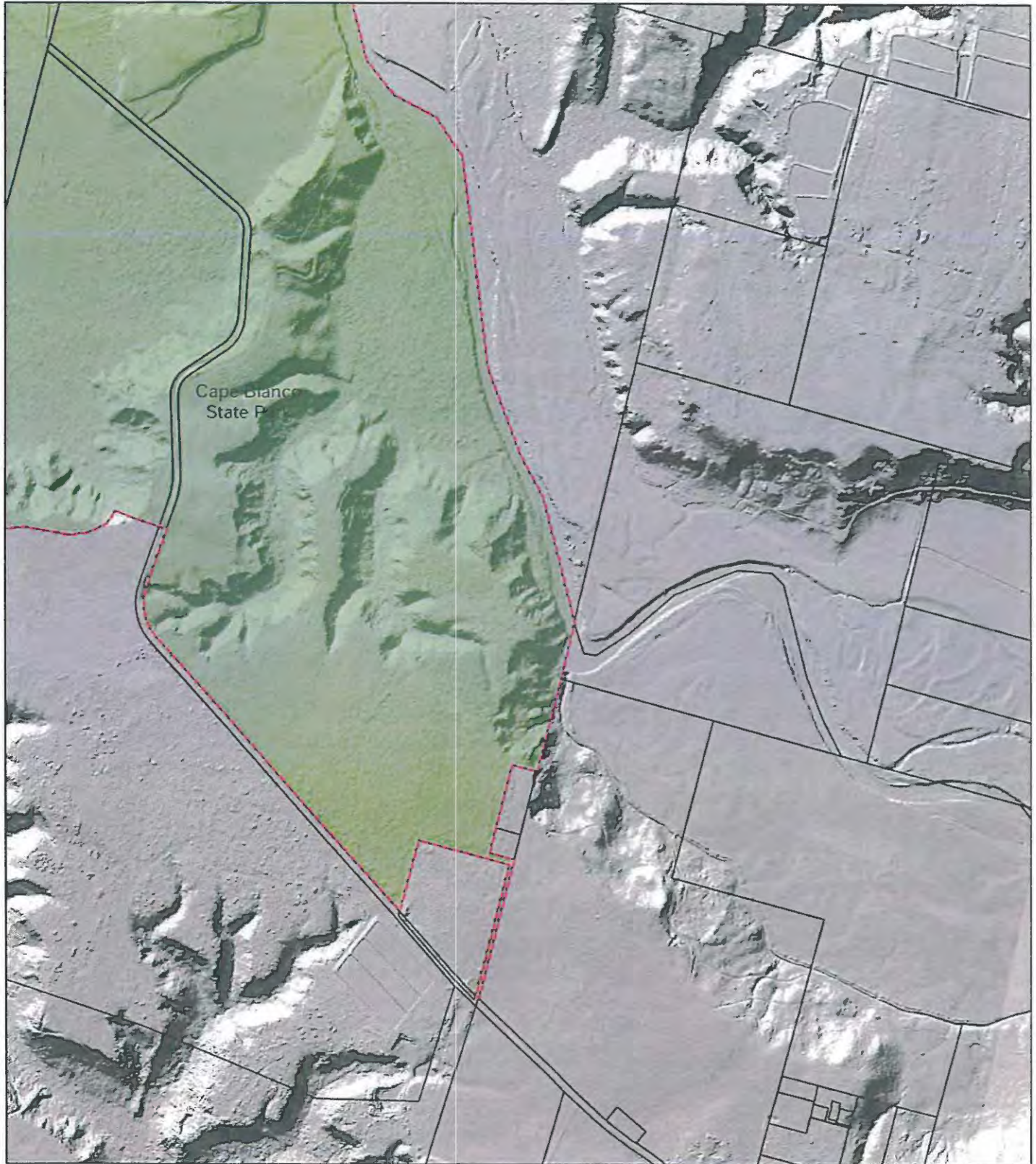


500 Feet

Red dot shows location of above image.


- Draft shoreland boundary
- Curry County tax lots
- Oregon State Parks
- City limits

Data sources: tax lots-Curry County; draft boundary-OCMP state parks; city limits-DASGEO; hillshade-OR Lidar Consort.
This product is for informational purposes and may not have been prepared for or be suitable for legal engineering, or surveying purposes. Users of this information should review or consult the primary data and information sources to ascertain the usability of the information.



**Curry County Dept.
of Public Services**

Created for Curry County Planning Department
by the Oregon Coastal Management Program
05/01/2013 r.d. MBColor.mxd



**Shoreland Boundary
Draft Map 10 of 66
Segment 3**

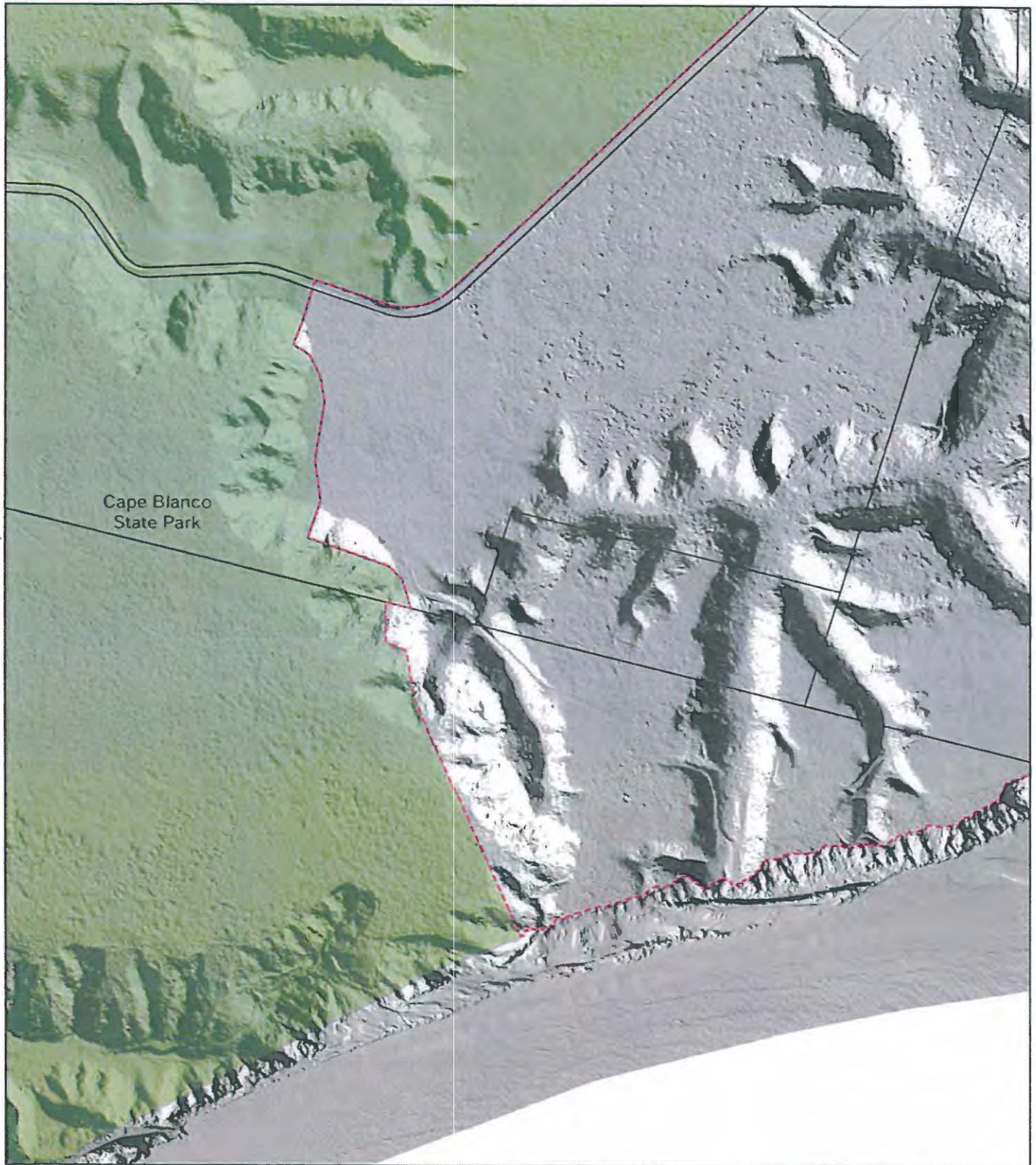


500 Feet

Red dot shows location of above image.

- - - Draft shoreland boundary
- Curry County tax lots
- Oregon State Parks
- City limits

Data sources: tax lots-Curry County; draft boundary-OCMP state parks; city limits-DASGEO; hillshade-OR Lidar Consort.
This product is for informational purposes and may not have been prepared for or be suitable for legal engineering, or surveying purposes. Users of this information should review or consult the primary data and information sources to ascertain the usability of the information.




**Curry County Dept.
of Public Services**

Created for Curry County Planning Department
by the Oregon Coastal Management Program
05/01/2013 r.d. MBColor.mxd



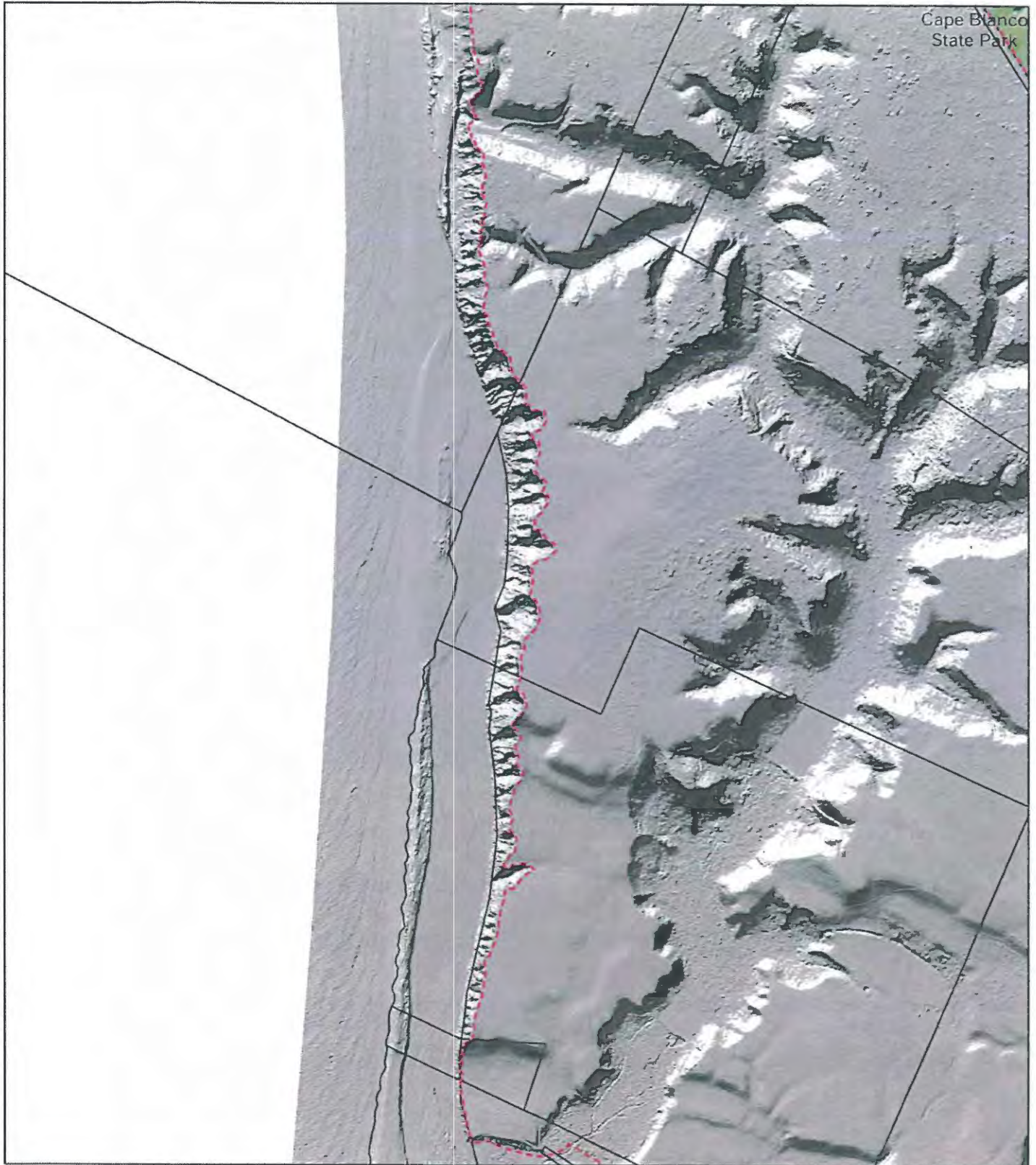
**Shoreland Boundary
Draft Map 11 of 66
Segments 3, 4**



Red dot shows location of above image.


- - - Draft shoreland boundary
- Curry County tax lots
- Oregon State Parks
- City limits

Data sources: tax lots-Curry County; draft boundary-QCMP state parks, city limits-DASGEO; hillshade-OR Lidar Consort.
This product is for informational purposes and may not have been prepared for or be suitable for legal engineering, or surveying purposes. Users of this information should review or consult the primary data and information sources to ascertain the usability of the information.



**Curry County Dept.
of Public Services**

Created for Curry County Planning Department
by the Oregon Coastal Management Program
05/01/2013 r.d. MBColor.mxd



**Shoreland Boundary
Draft Map 12 of 66
Segment 4**

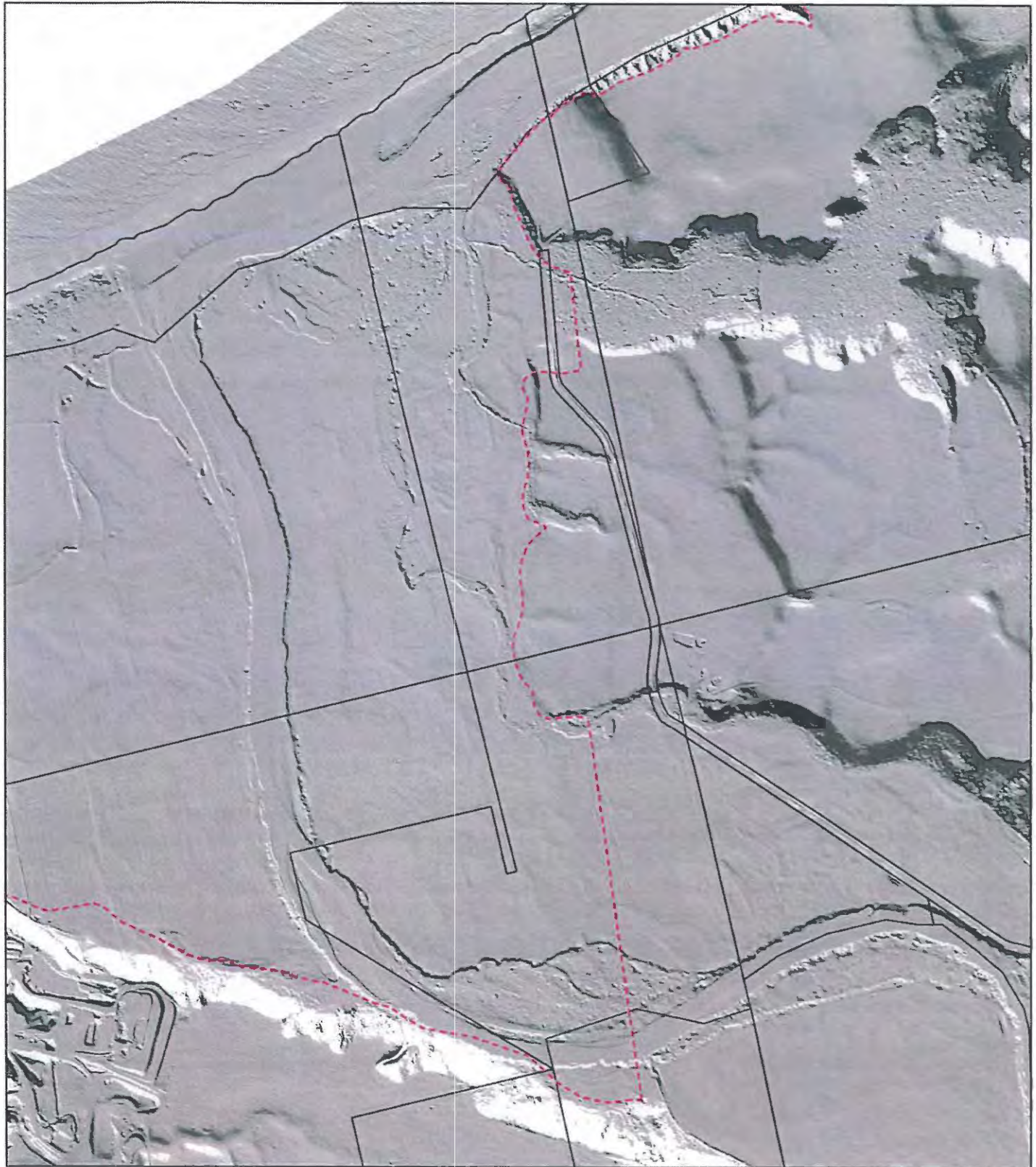


500 Feet

Red dot shows location of above image.

- - - Draft shoreland boundary
- Curry County tax lots
- Oregon State Parks
- City limits

Data sources: tax lots-Curry County; draft boundary-OCMP
state parks, city limits-DASGEO; hillshade-OR Lidar Consortium.
This product is for informational purposes and may not have
been prepared for or be suitable for legal engineering, or
surveying purposes. Users of this information should review or
consult the primary data and information sources to ascertain
the usability of the information.




**Curry County Dept.
of Public Services**

Created for Curry County Planning Department
by the Oregon Coastal Management Program
05/01/2013 r.d. MBColor.mxd



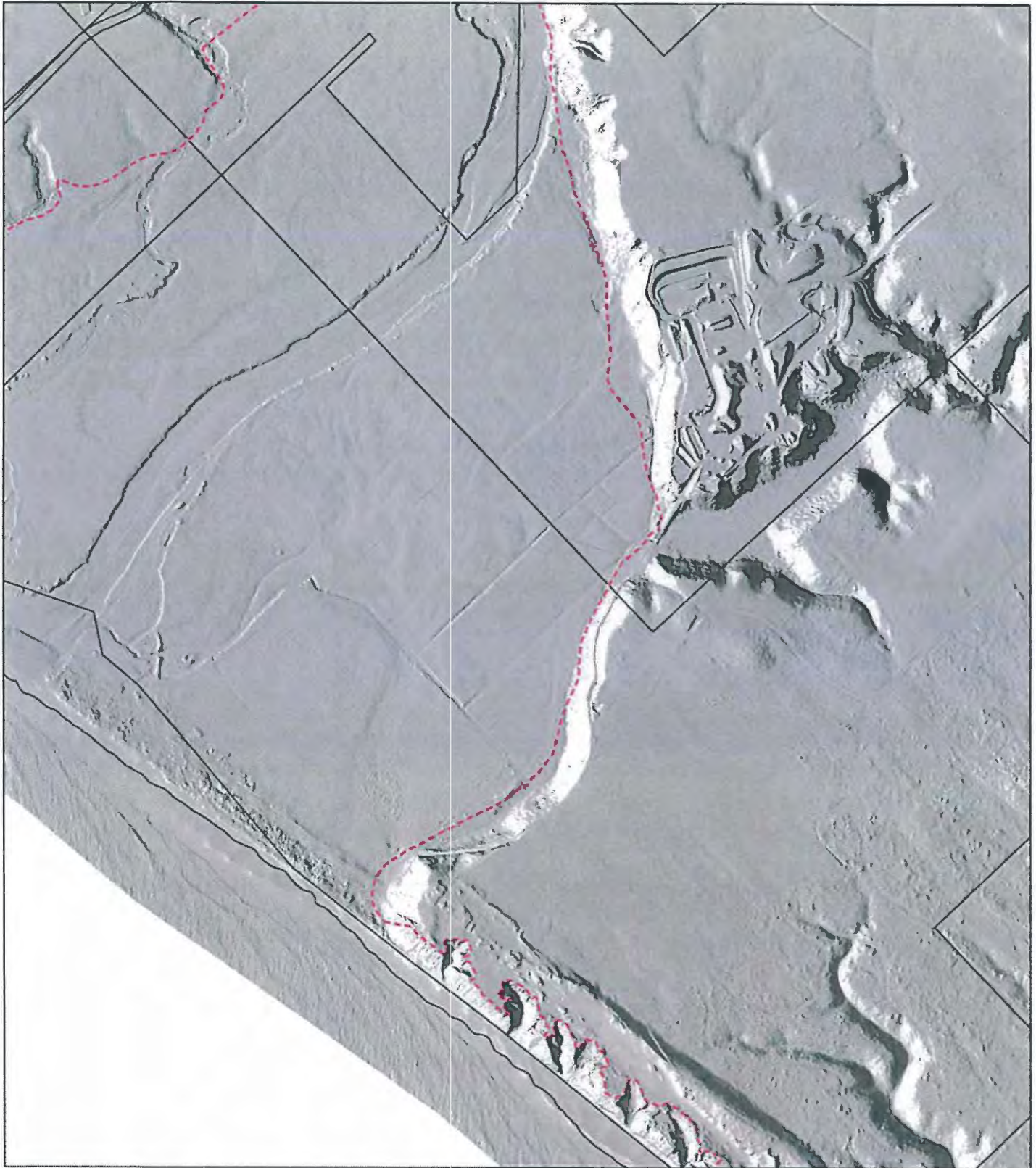
**Shoreland Boundary
Draft Map 13 of 66
Segments 4, 5**



Red dot shows location of above image.

- Draft shoreland boundary
- Curry County tax lots
- Oregon State Parks
- City limits

Data sources: tax lots-Curry County; draft boundary-OCMP state parks, city limits-DASGEO; hillshade-OR Lidar Consort.
This product is for informational purposes and may not have been prepared for or be suitable for legal engineering, or surveying purposes. Users of this information should review or consult the primary data and information sources to ascertain the usability of the information.




**Curry County Dept.
of Public Services**

Created for Curry County Planning Department
by the Oregon Coastal Management Program
05/01/2013 r.d. MBColor.mxd



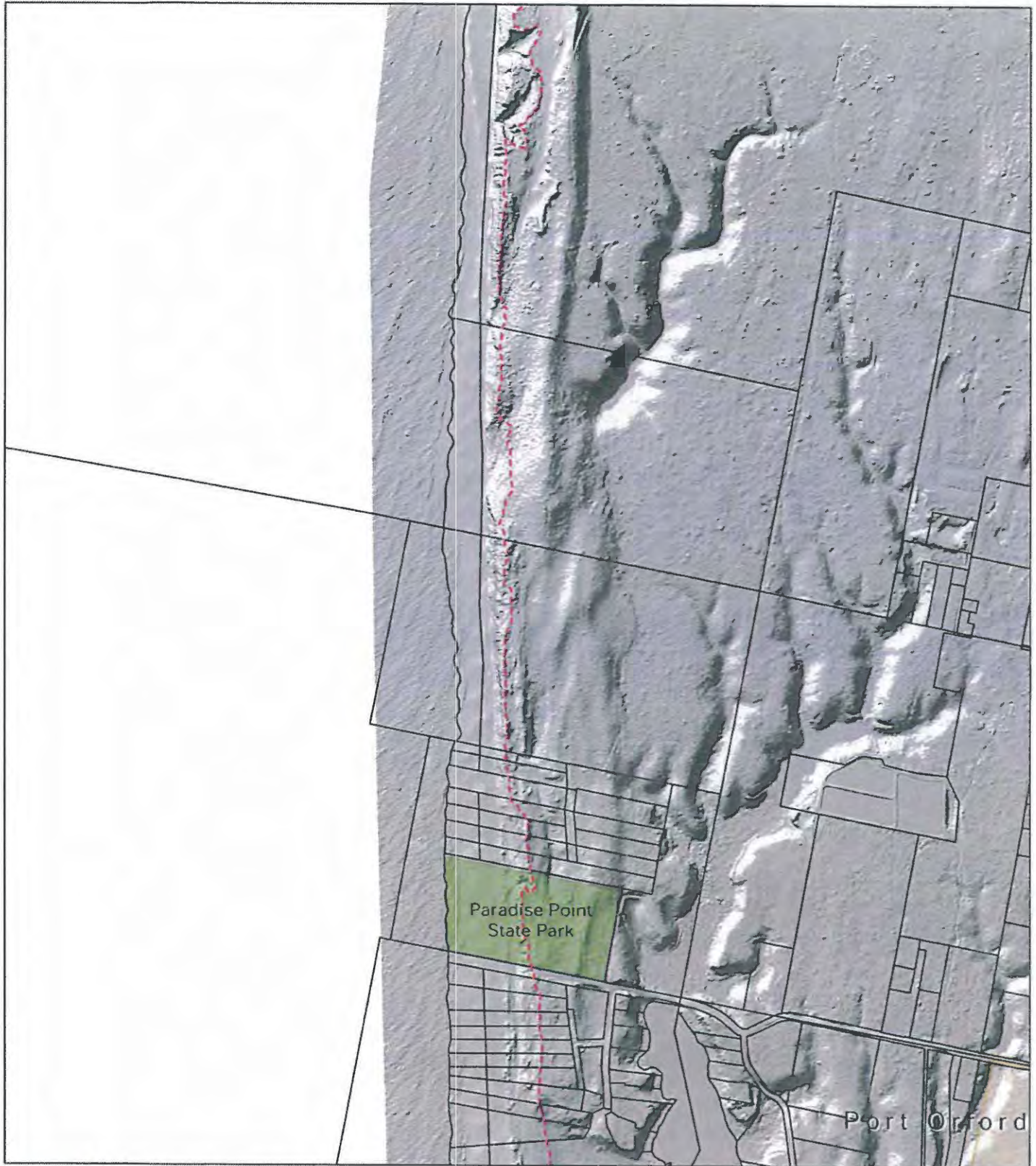
**Shoreland Boundary
Draft Map 14 of 66
Segments 5, 6**



Red dot shows location of above image.

- - - Draft shoreland boundary
- Curry County tax lots
- Oregon State Parks
- City limits

Data sources: tax lots-Curry County; draft boundary-OCMP state parks, city limits-DASGEO; hillshade-OR Lidar Consort.
This product is for informational purposes and may not have been prepared for or be suitable for legal engineering, or surveying purposes. Users of this information should review or consult the primary data and information sources to ascertain the usability of the information.



**Curry County Dept.
of Public Services**

Created for Curry County Planning Department
by the Oregon Coastal Management Program
05/01/2013 r.d. MBColor.mxd



**Shoreland Boundary
Draft Map 15 of 66
Segment 6**



500 Feet

Red dot shows location of above image.

- Draft shoreland boundary
- Curry County tax lots
- Oregon State Parks
- City limits

Data sources: tax lots-Curry County; draft boundary-OCMP
state parks, city limits-DASGEO; hillshade-OR Lidar Consort.
This product is for informational purposes and may not have
been prepared for or be suitable for legal engineering, or
surveying purposes. Users of this information should review or
consult the primary data and information sources to ascertain
the usability of the information.



**Curry County Dept.
of Public Services**

Created for Curry County Planning Department
by the Oregon Coastal Management Program
05/01/2013 r.d. MBColor.mxd



**Shoreland Boundary
Draft Map 16 of 66
Segments 6, 7**

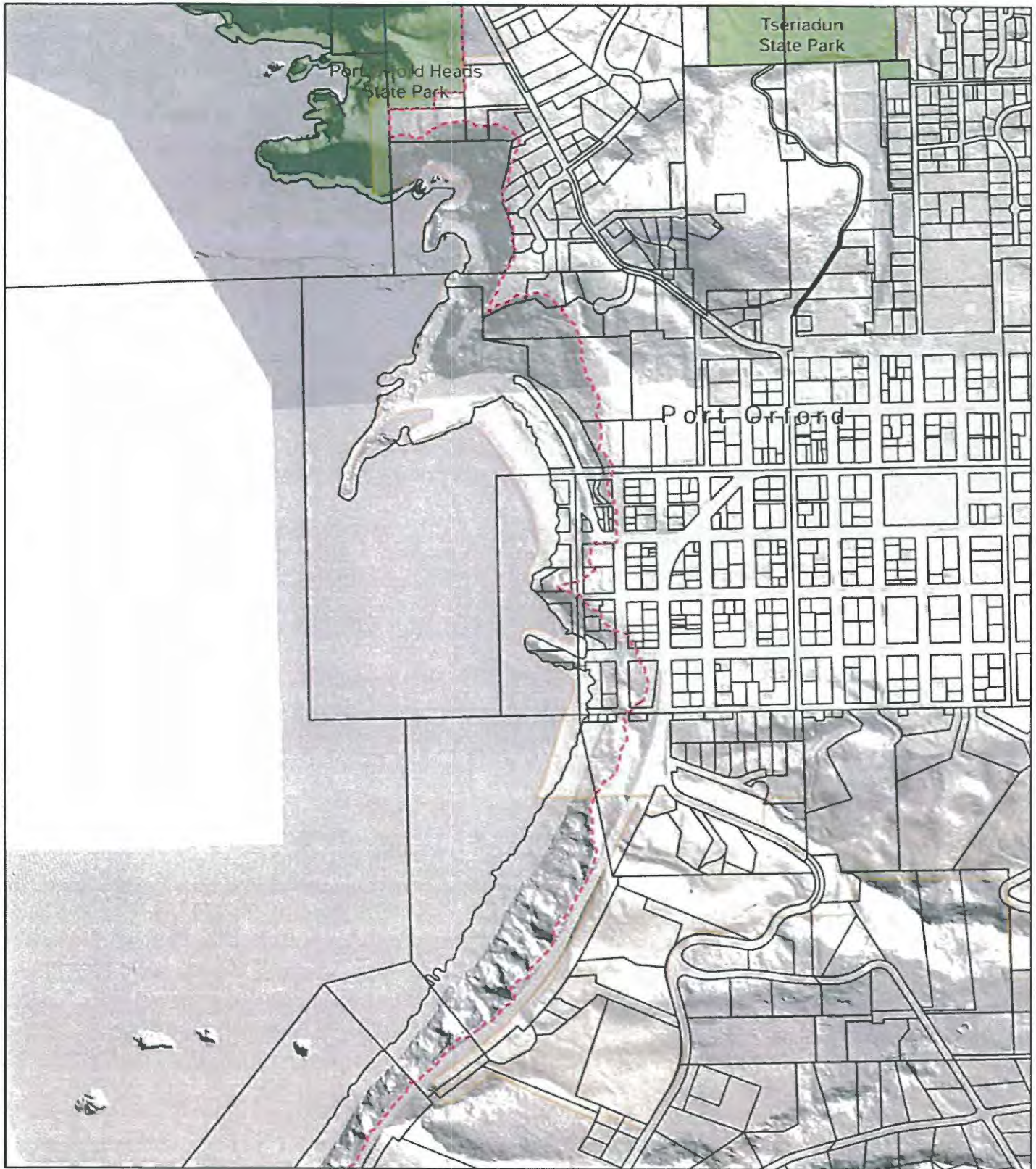


500 Feet

Red dot shows location of above image.

- - - Draft shoreland boundary
- Curry County tax lots
- Oregon State Parks
- City limits

Data sources: tax lots-Curry County; draft boundary-OCMP state parks; city limits-DASGED; hillshade-OR Lidar Consort.
This product is for informational purposes and may not have been prepared for or be suitable for legal engineering, or surveying purposes. Users of this information should review or consult the primary data and information sources to ascertain the usability of the information.



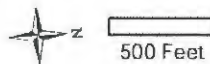
**Curry County Dept.
of Public Services**

Created for Curry County Planning Department
by the Oregon Coastal Management Program

05/01/2013 r.d. MBColor.mxd



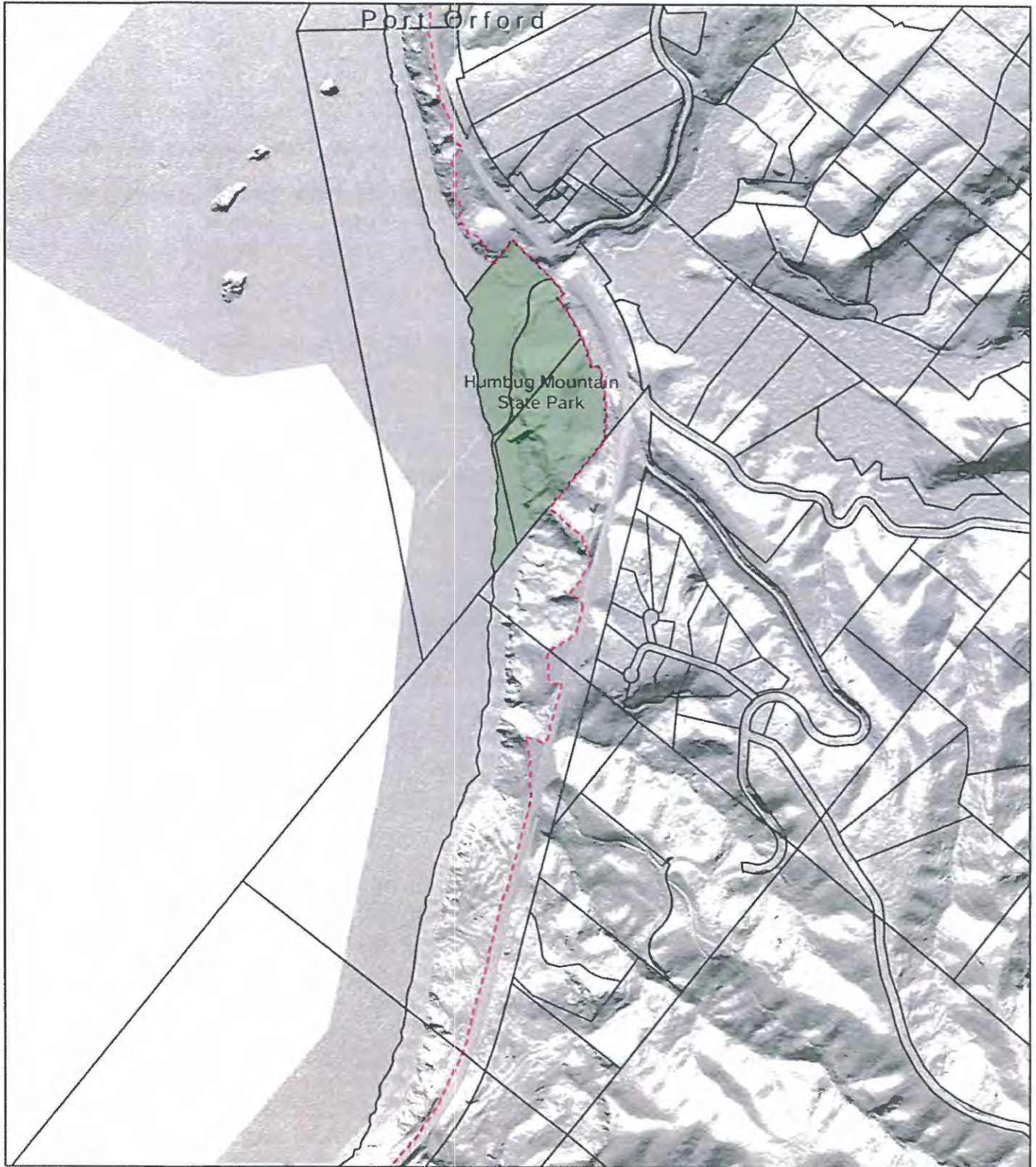
**Shoreland Boundary
Draft Map 17 of 66
Segments 7, 8**



Red dot shows location of above image

- - - Draft shoreland boundary
- Curry County tax lots
- Oregon State Parks
- City limits

Data sources: tax lots-Curry County; draft boundary-OCMP state parks, city limits-DASGEO, hillshade-OR Lidar Consort
This product is for informational purposes and may not have been prepared for or be suitable for legal engineering, or surveying purposes. Users of this information should review or consult the primary data and information sources to ascertain the usability of the information.



Curry County Dept.
of Public Services

Created for Curry County Planning Department
by the Oregon Coastal Management Program
05/01/2013 r.d. MBColor.mxd



Shoreland Boundary
Draft Map 18 of 66
Segment 8

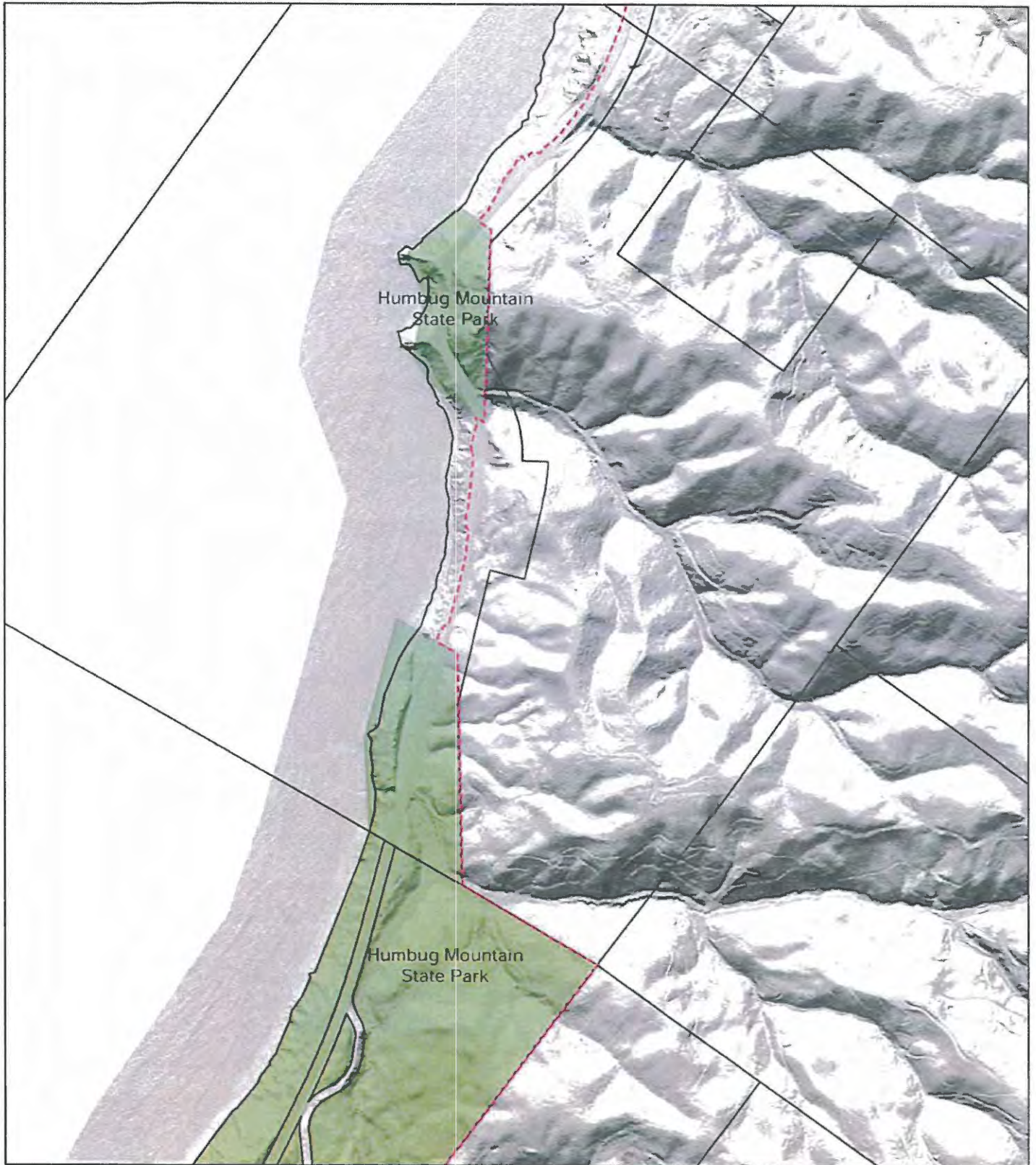


500 Feet

Red dot shows location of above image.

- - - Draft shoreland boundary
- Curry County tax lots
- Oregon State Parks
- City limits

Data sources: tax lots-Curry County; draft boundary-OCMP
state parks, city limits-DASGEO; hillshade-OR Lidar Consort.
This product is for informational purposes and may not have
been prepared for or be suitable for legal engineering, or
surveying purposes. Users of this information should review or
consult the primary data and information sources to ascertain
the usability of the information.



**Curry County Dept.
of Public Services**

Created for Curry County Planning Department
by the Oregon Coastal Management Program
05/01/2013 r.d. MBColor.mxd



**Shoreland Boundary
Draft Map 19 of 66
Segment 8**

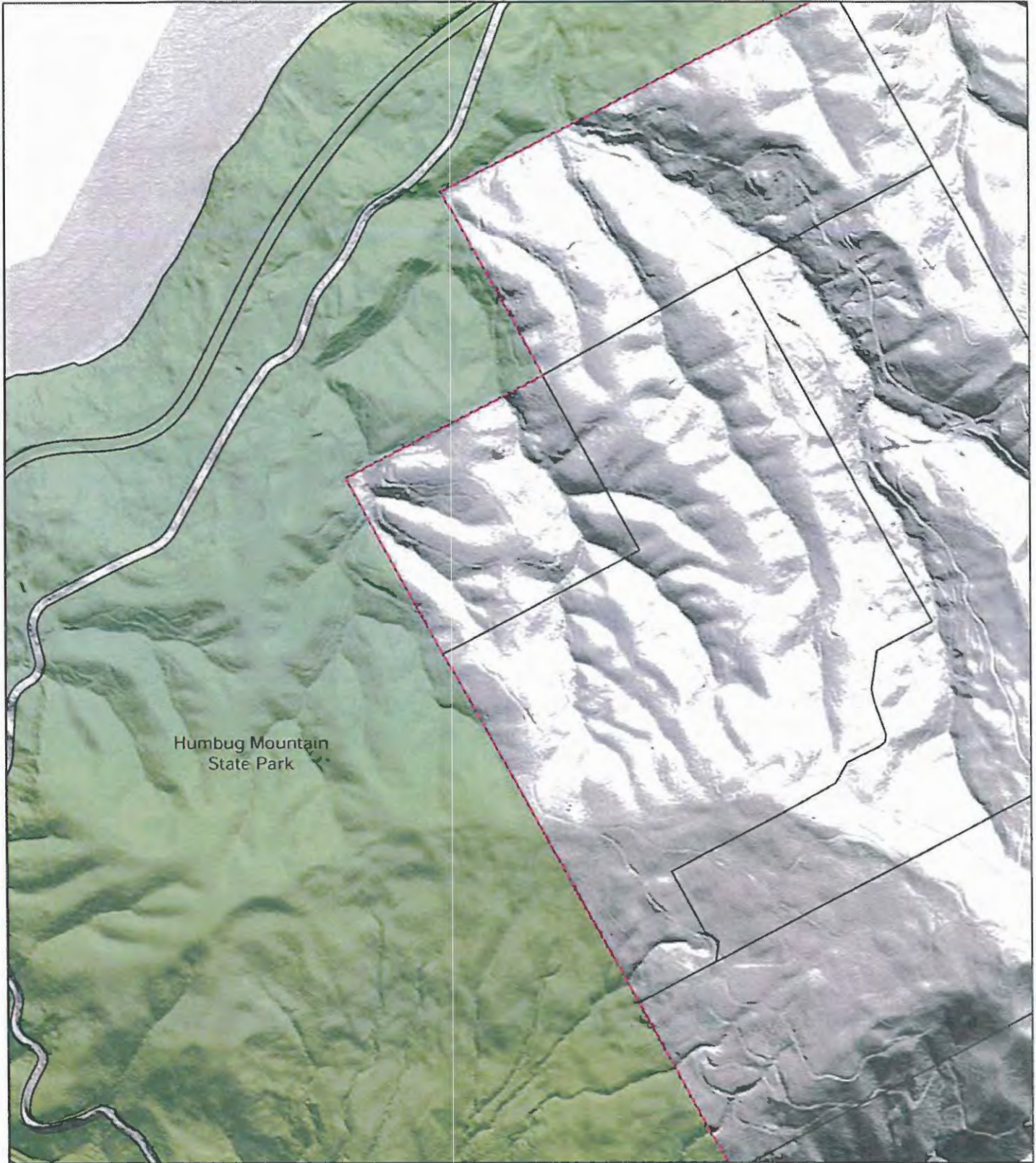


500 Feet

Red dot shows location of above image.

- Draft shoreland boundary
- Curry County tax lots
- Oregon State Parks
- City limits

Data sources: tax lots-Curry County; draft boundary-OCMP state parks; city limits-DASGEO; hillshade-OR Lidar Consort.
This product is for informational purposes and may not have been prepared for or be suitable for legal engineering, or surveying purposes. Users of this information should review or consult the primary data and information sources to ascertain the usability of the information.



Humbug Mountain State Park




**Curry County Dept.
of Public Services**

Created for Curry County Planning Department
by the Oregon Coastal Management Program
05/01/2013 r.d. MBColor.mxd




**Shoreland Boundary
Draft Map 20 of 66
Segment 8**



Red dot shows location of above image.

- Draft shoreland boundary
- Curry County tax lots
- Oregon State Parks
- City limits

Data sources: tax lots-Curry County; draft boundary-OCMP state parks, city limits-DASGEO; hillshade-OR Lidar Consort.
This product is for informational purposes and may not have been prepared for or be suitable for legal engineering, or surveying purposes. Users of this information should review or consult the primary data and information sources to ascertain the usability of the information.




Humbug Mountain State Park



Curry County Dept. of Public Services

Created for Curry County Planning Department by the Oregon Coastal Management Program
05/01/2013 r.d. MBColor.mxd



Shoreland Boundary
Draft Map 21 of 66
Segment 8



500 Feet

Red dot shows location of above image.

- Draft shoreland boundary
- Curry County tax lots
- Oregon State Parks
- City limits

Data sources: tax lots-Curry County; draft boundary-OCMP state parks, city limits-DASGEO; hillshade-OR Lidar Consort.
This product is for informational purposes and may not have been prepared for or be suitable for legal engineering, or surveying purposes. Users of this information should review or consult the primary data and information sources to ascertain the usability of the information.



**Curry County Dept.
of Public Services**

Created for Curry County Planning Department
by the Oregon Coastal Management Program
05/01/2013 r.d. MBColor.mxd



**Shoreland Boundary
Draft Map 22 of 66
Segment 8**




500 Feet

Red dot shows location of above image.

- Draft shoreland boundary
- Curry County tax lots
- Oregon State Parks
- City limits

Data sources: tax lots-Curry County; draft boundary-OCMP state parks, city limits-DASGEO; hillshade-OR Lidar Consort.
This product is for informational purposes and may not have been prepared for or be suitable for legal engineering, or surveying purposes. Users of this information should review or consult the primary data and information sources to ascertain the usability of the information.



**Curry County Dept.
of Public Services**

Created for Curry County Planning Department
by the Oregon Coastal Management Program
05/01/2013 r.d. MBColor.mxd



**Shoreland Boundary
Draft Map 23 of 66
Segment 8**

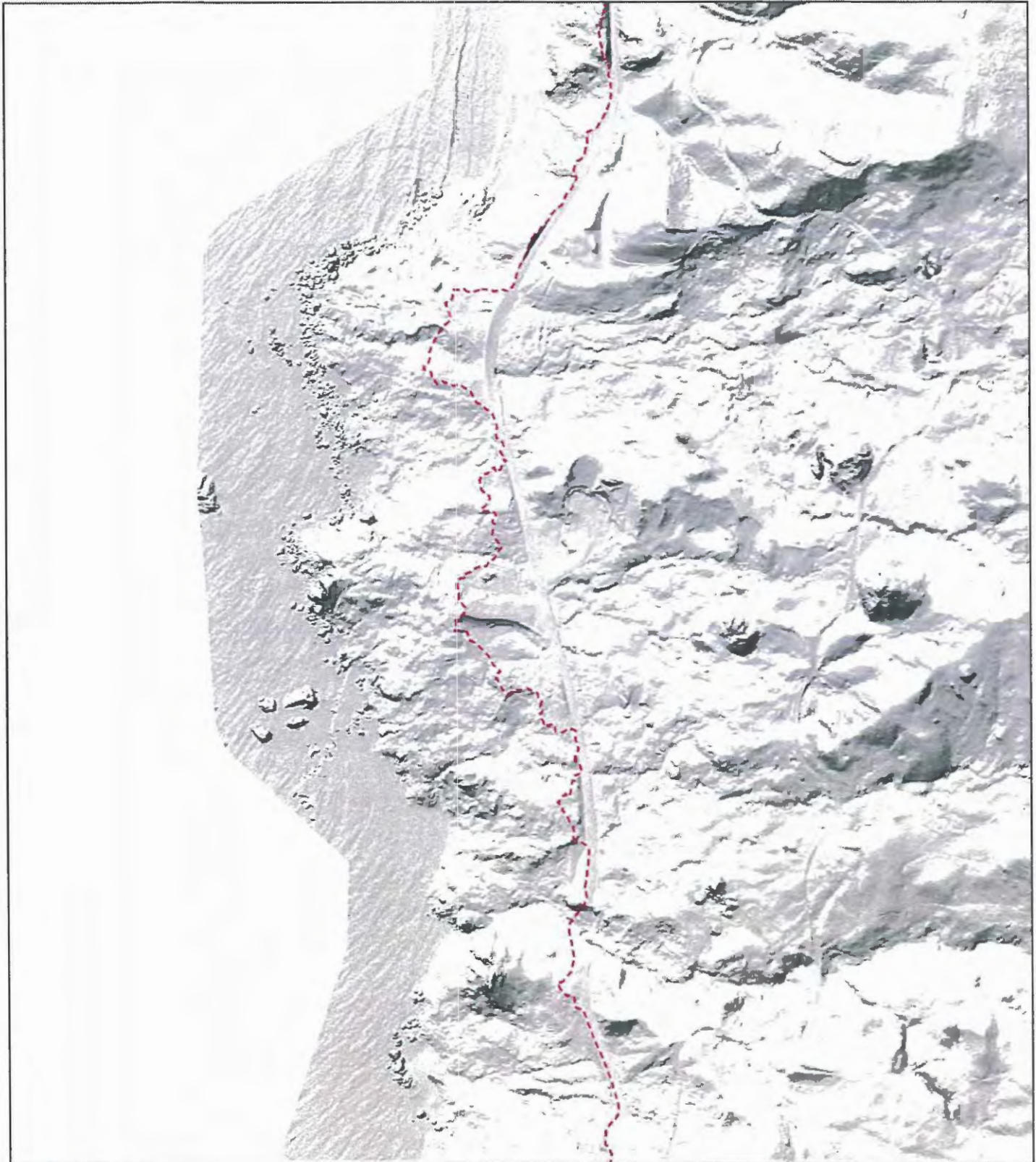


500 Feet

Red dot shows location of above image.

- - - Draft shoreland boundary
- Curry County tax lots
- Oregon State Parks
- City limits

Data sources: tax lots-Curry County; draft boundary-OCMP state parks, city limits-DASGEO; hillshade-OR Lidar Consortium. This product is for informational purposes and may not have been prepared for or be suitable for legal engineering, or surveying purposes. Users of this information should review or consult the primary data and information sources to ascertain the usability of the information.



**Curry County Dept.
of Public Services**

Created for Curry County Planning Department
by the Oregon Coastal Management Program
05/01/2013 r.d. MBColor.mxd



**Shoreland Boundary
Draft Map 24 of 66
Segment 8**

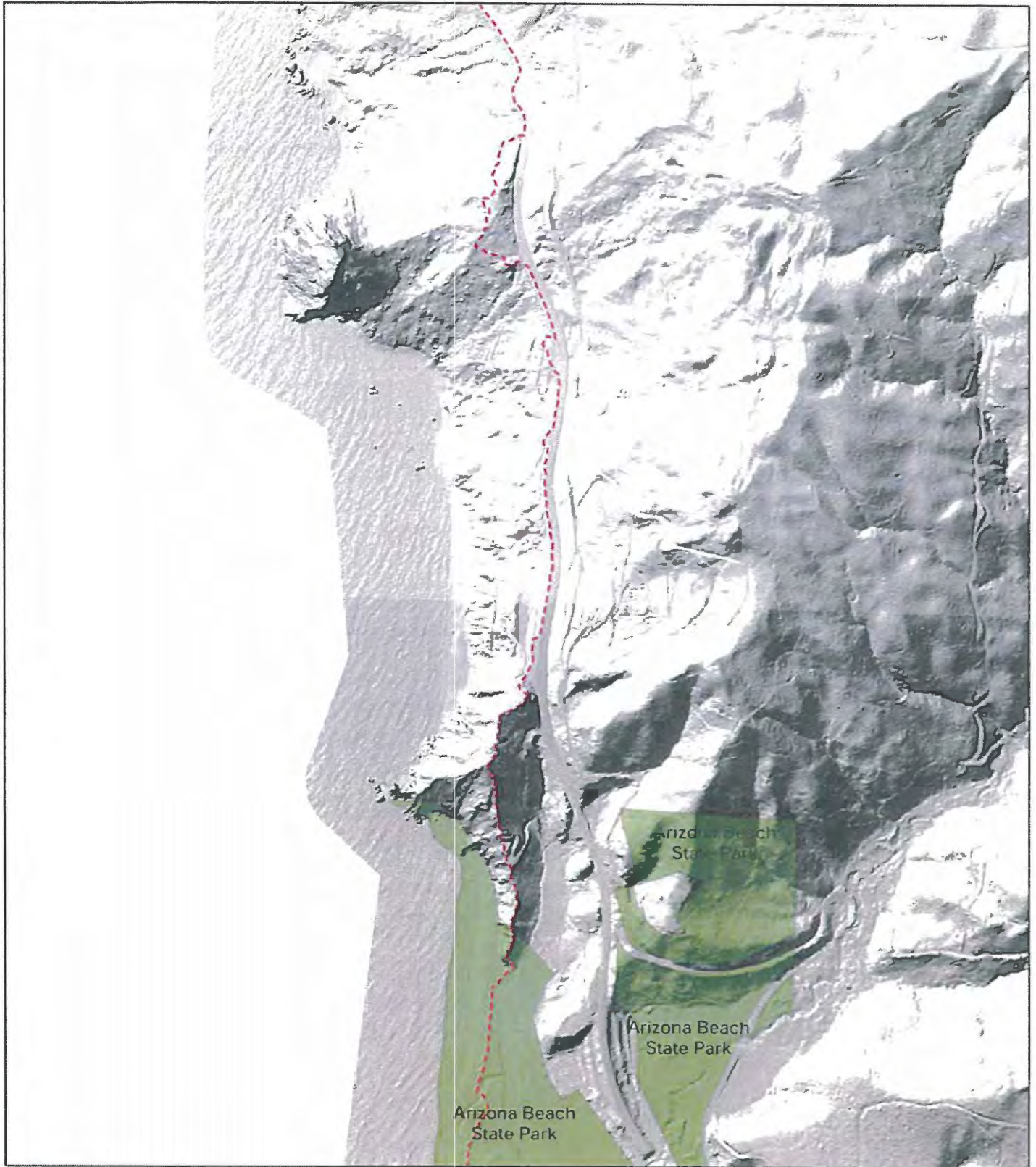


500 Feet

Red dot shows location of above image.

- - - Draft shoreland boundary
- Curry County tax lots
- Oregon State Parks
- City limits

Data sources: tax lots-Curry County; draft boundary-OCMP state parks, city limits-DASGEO; hillshade-OR Lidar Consort.
This product is for informational purposes and may not have been prepared for or be suitable for legal engineering, or surveying purposes. Users of this information should review or consult the primary data and information sources to ascertain the usability of the information.



**Curry County Dept.
of Public Services**

Created for Curry County Planning Department
by the Oregon Coastal Management Program
05/01/2013 r.d. MBColor.mxd



**Shoreland Boundary
Draft Map 25 of 66
Segment 8**

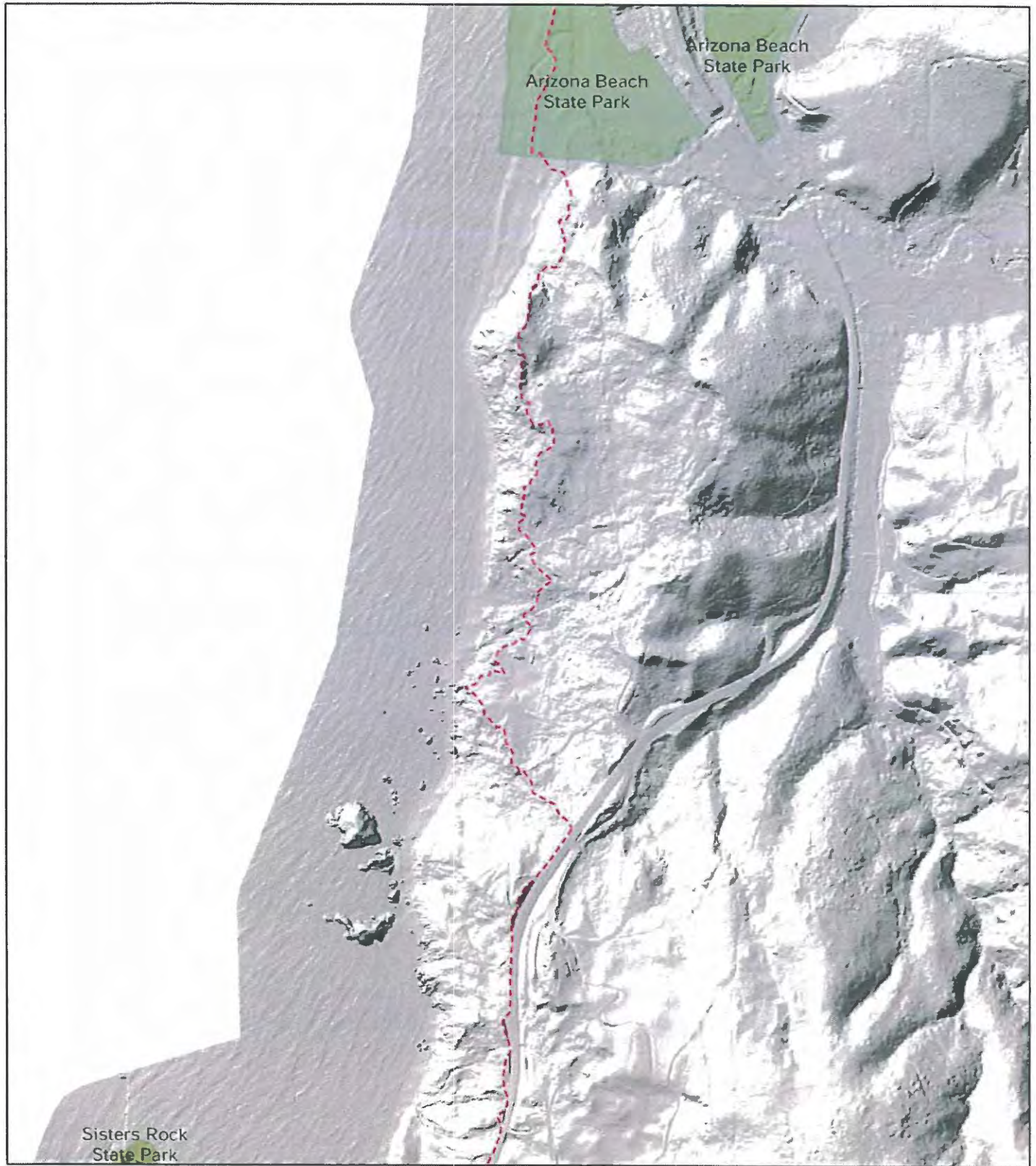


500 Feet

Red dot shows location of above image.

- Draft shoreland boundary
- Curry County tax lots
- Oregon State Parks
- City limits

Data sources: tax lots-Curry County; draft boundary-QCMP state parks, city limits-DASGEO; hillshade-OR Lidar Consort.
This product is for informational purposes and may not have been prepared for or be suitable for legal engineering, or surveying purposes. Users of this information should review or consult the primary data and information sources to ascertain the usability of the information.




**Curry County Dept.
of Public Services**

Created for Curry County Planning Department
by the Oregon Coastal Management Program
05/01/2013 r.d. M3Color.mxd



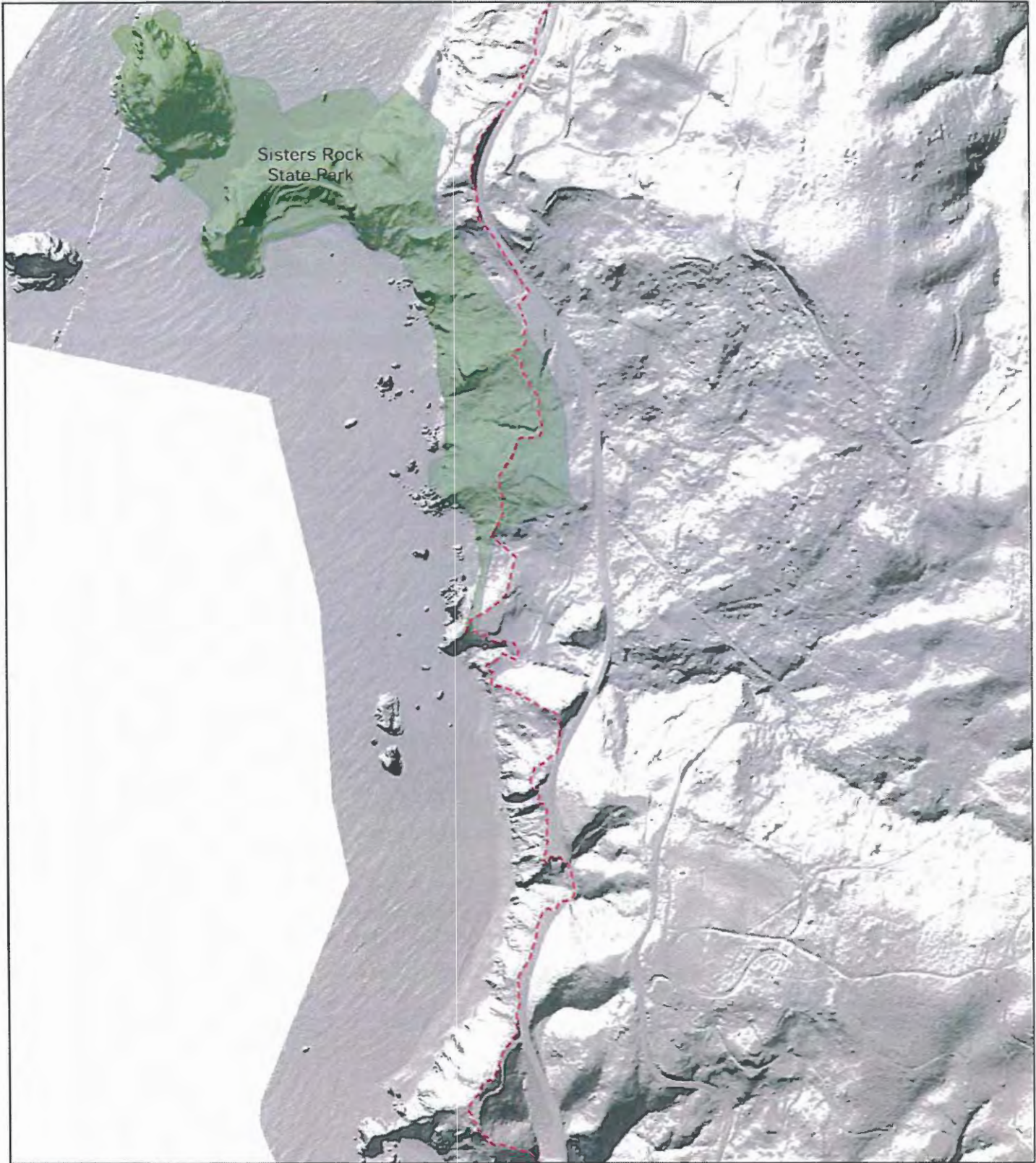
**Shoreland Boundary
Draft Map 26 of 66
Segment 8**



Red dot shows location of above image.

- - - Draft shoreland boundary
- Curry County tax lots
- Oregon State Parks
- City limits

Data sources: tax lots-Curry County; draft boundary-OCMP state parks, city limits-DASGEO; hillshade-OR Lidar Consort.
This product is for informational purposes and may not have been prepared for or be suitable for legal engineering or surveying purposes. Users of this information should review or consult the primary data and information sources to ascertain the usability of the information.



Curry County Dept.
of Public Services

Created for Curry County Planning Department
by the Oregon Coastal Management Program
05/01/2013 r.d. MBColor.mxd



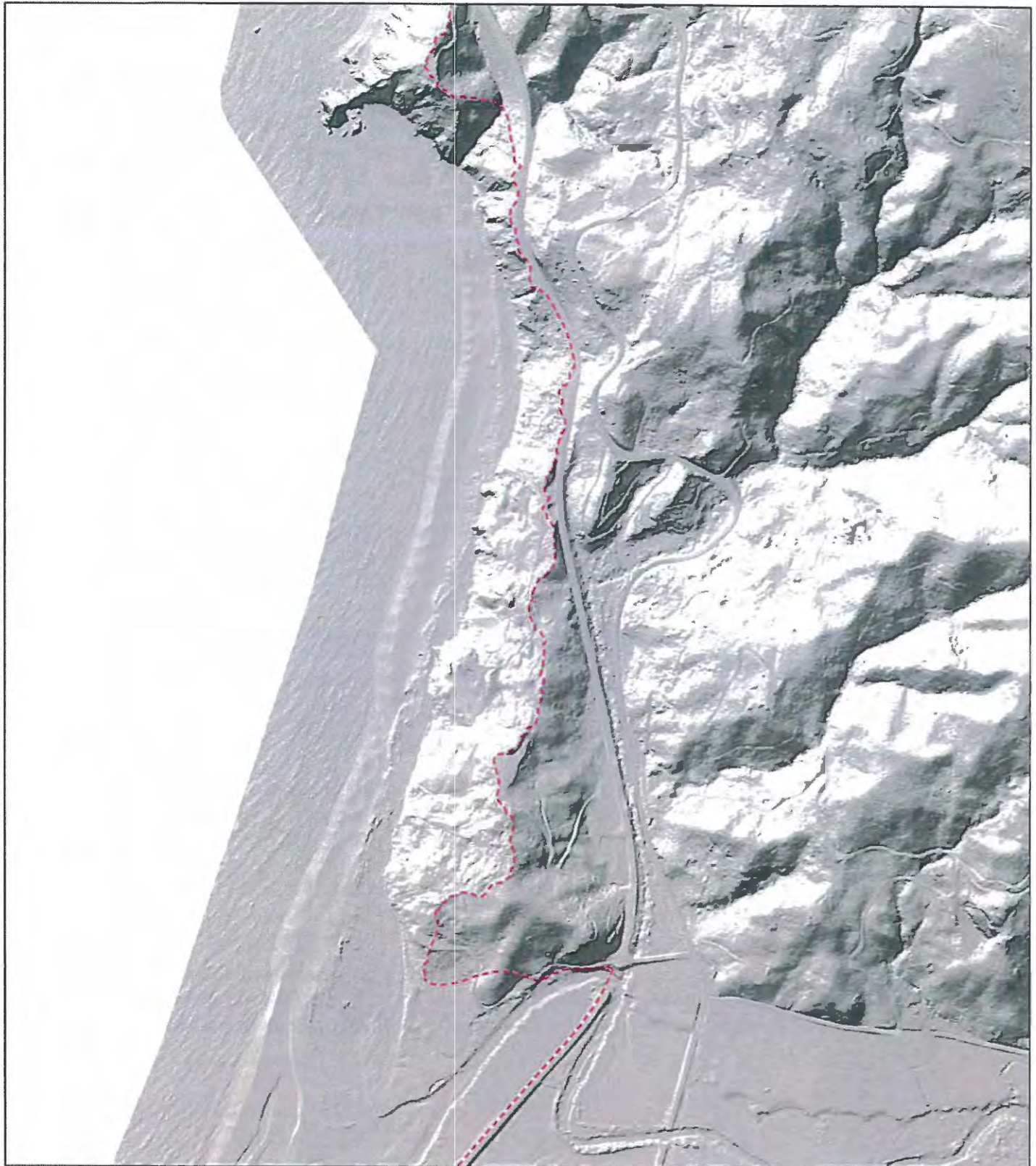
Shoreland Boundary
Draft Map 27 of 66
Segment 8



Red dot shows location of above image.

- - - Draft shoreland boundary
- Curry County tax lots
- Oregon State Parks
- City limits

Data sources: tax lots-Curry County; draft boundary-OCMP, state parks, city limits-DASGEO; hillshade-OR Lidar Conson.
This product is for informational purposes and may not have been prepared for or be suitable for legal engineering, or surveying purposes. Users of this information should review or consult the primary data and information sources to ascertain the usability of the information.



**Curry County Dept.
of Public Services**

Created for Curry County Planning Department
by the Oregon Coastal Management Program
05/01/2013 r.d. MBColor.mxd







**Shoreland Boundary
Draft Map 28 of 66
Segments 8, 9**

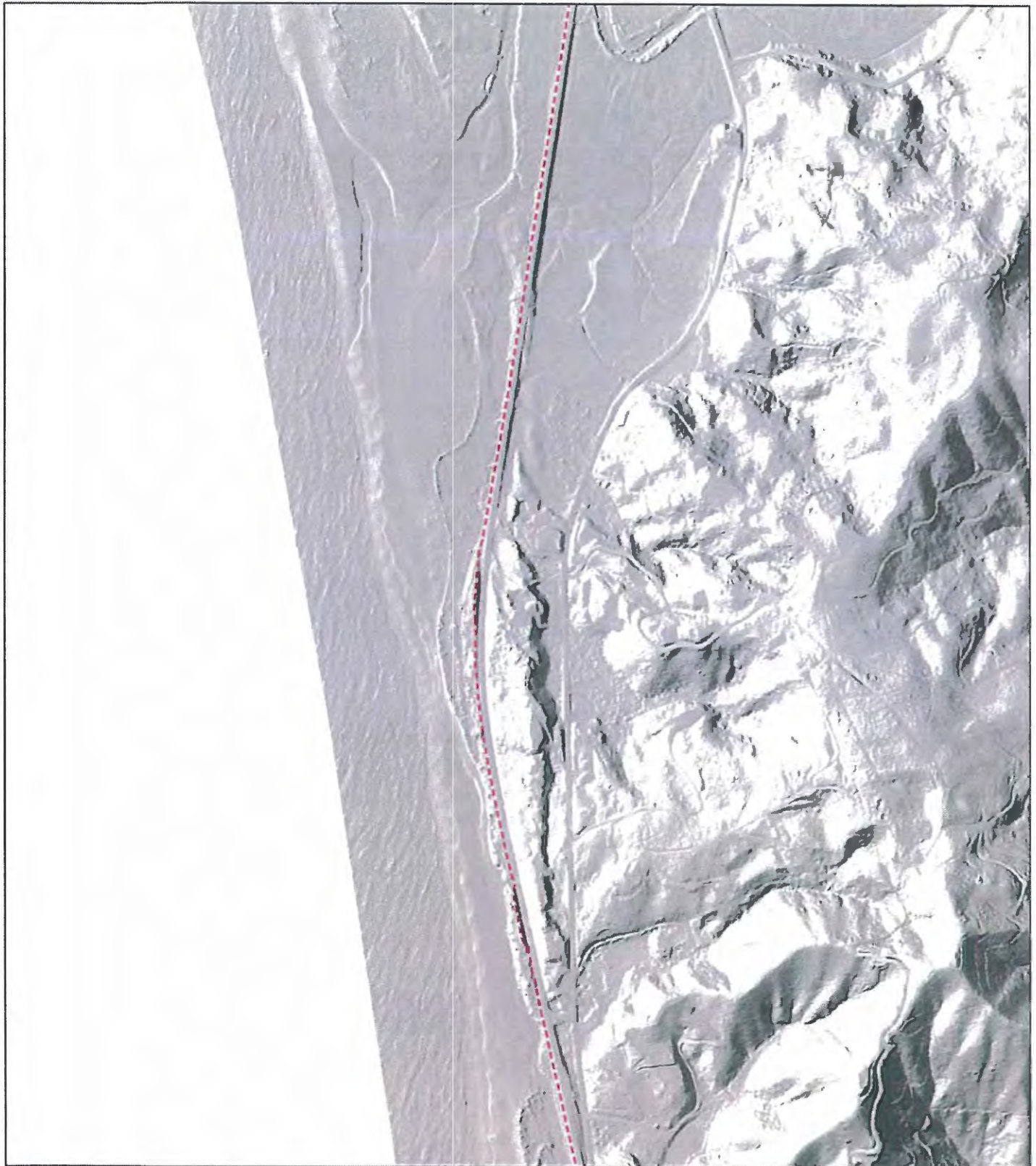


500 Feet

Red dot shows location of above image.

-  Draft shoreland boundary
-  Curry County tax lots
-  Oregon State Parks
-  City limits

Data sources: tax lots-Curry County; draft boundary-OCMP, state parks, city limits-DASGEO; hillshade-OR Lidar Consort.
This product is for informational purposes and may not have been prepared for or be suitable for legal engineering, or surveying purposes. Users of this information should review or consult the primary data and information sources to ascertain the usability of the information.




**Curry County Dept.
of Public Services**

Created for Curry County Planning Department
by the Oregon Coastal Management Program
05/01/2013 r.d. MBColor.mxd




**Shoreland Boundary
Draft Map 29 of 66
Segments 9, 10**



Red dot shows location of above image.

- - - Draft shoreland boundary
- Curry County tax lots
- Oregon State Parks
- City limits

Data sources: tax lots-Curry County; draft boundary-OCMP; state parks, city limits-DASGEO; hillshade-OR Lidar Consort.
This product is for informational purposes and may not have been prepared for or be suitable for legal engineering, or surveying purposes. Users of this information should review or consult the primary data and information sources to ascertain the usability of the information.



**Curry County Dept.
of Public Services**

Created for Curry County Planning Department
by the Oregon Coastal Management Program
05/01/2013 r.d. MBColor.mxd



**Shoreland Boundary
Draft Map 30 of 66
Segment 10**




500 Feet

Red dot shows location of above image.

- - - Draft shoreland boundary
- Curry County tax lots
- Oregon State Parks
- City limits

Data sources: tax lots-Curry County; draft boundary-OCMP
state parks, city limits-DASGEO; hillshade-OR Lidar Consort.
This product is for informational purposes and may not have
been prepared for or be suitable for legal engineering, or
surveying purposes. Users of this information should review or
consult the primary data and information sources to ascertain
the usability of the information.



**Curry County Dept.
of Public Services**

Created for Curry County Planning Department
by the Oregon Coastal Management Program
05/01/2013 r.d. MBColor.mxd



**Shoreland Boundary
Draft Map 31 of 66
Segment 10**

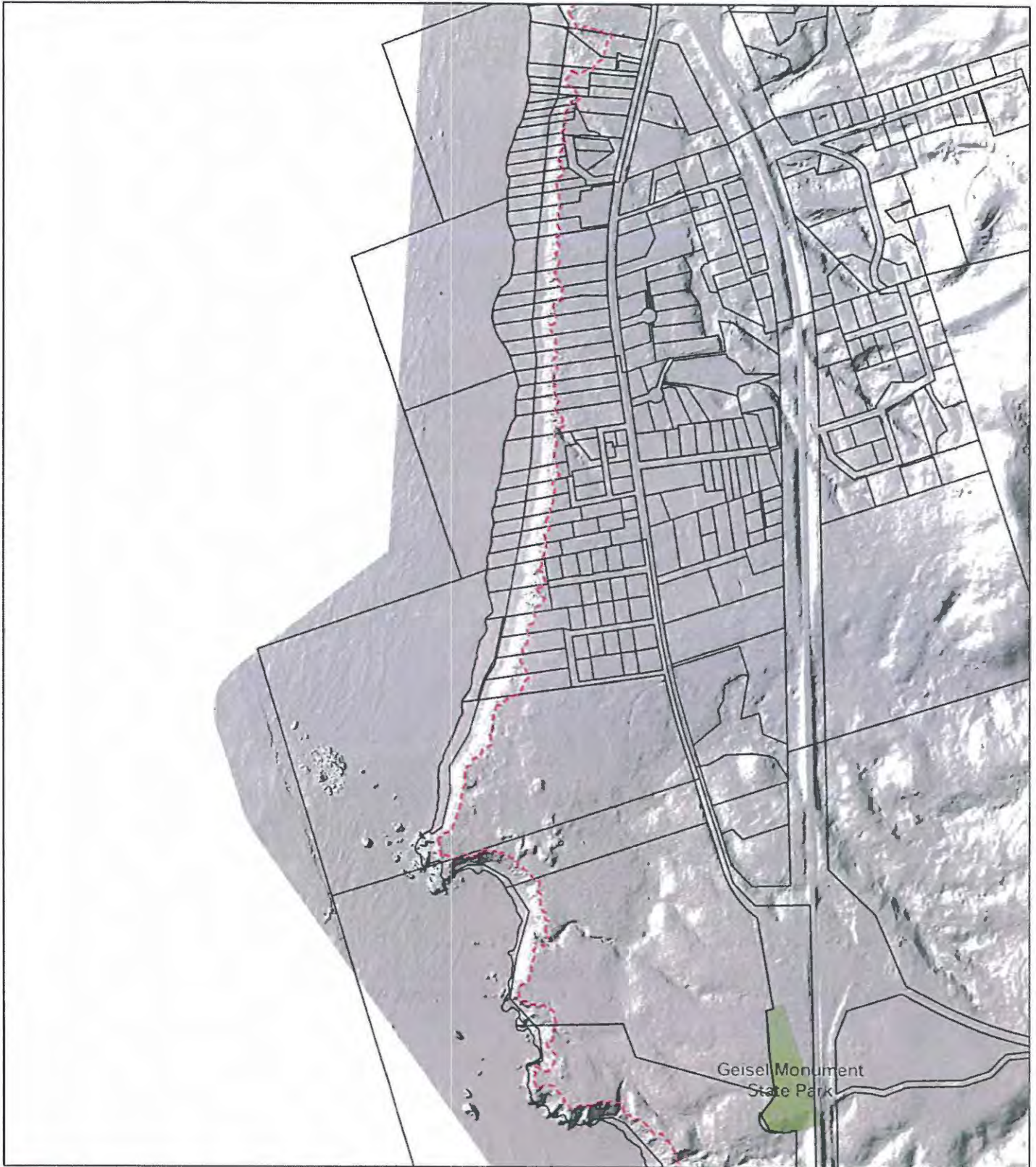


500 Feet

Red dot shows location of above image.

- - - Draft shoreland boundary
- Curry County tax lots
- Oregon State Parks
- City limits

Data sources: tax lots-Curry County; draft boundary-OCMP
state parks, city limits-DASGEO; hillshade-OR Lidar Consor.
This product is for informational purposes and may not have
been prepared for or be suitable for legal engineering, or
surveying purposes. Users of this information should review or
consult the primary data and information sources to ascertain
the usability of the information.



**Curry County Dept.
of Public Services**

Created for Curry County Planning Department
by the Oregon Coastal Management Program
05/01/2013 r.d. MBColor.mxd



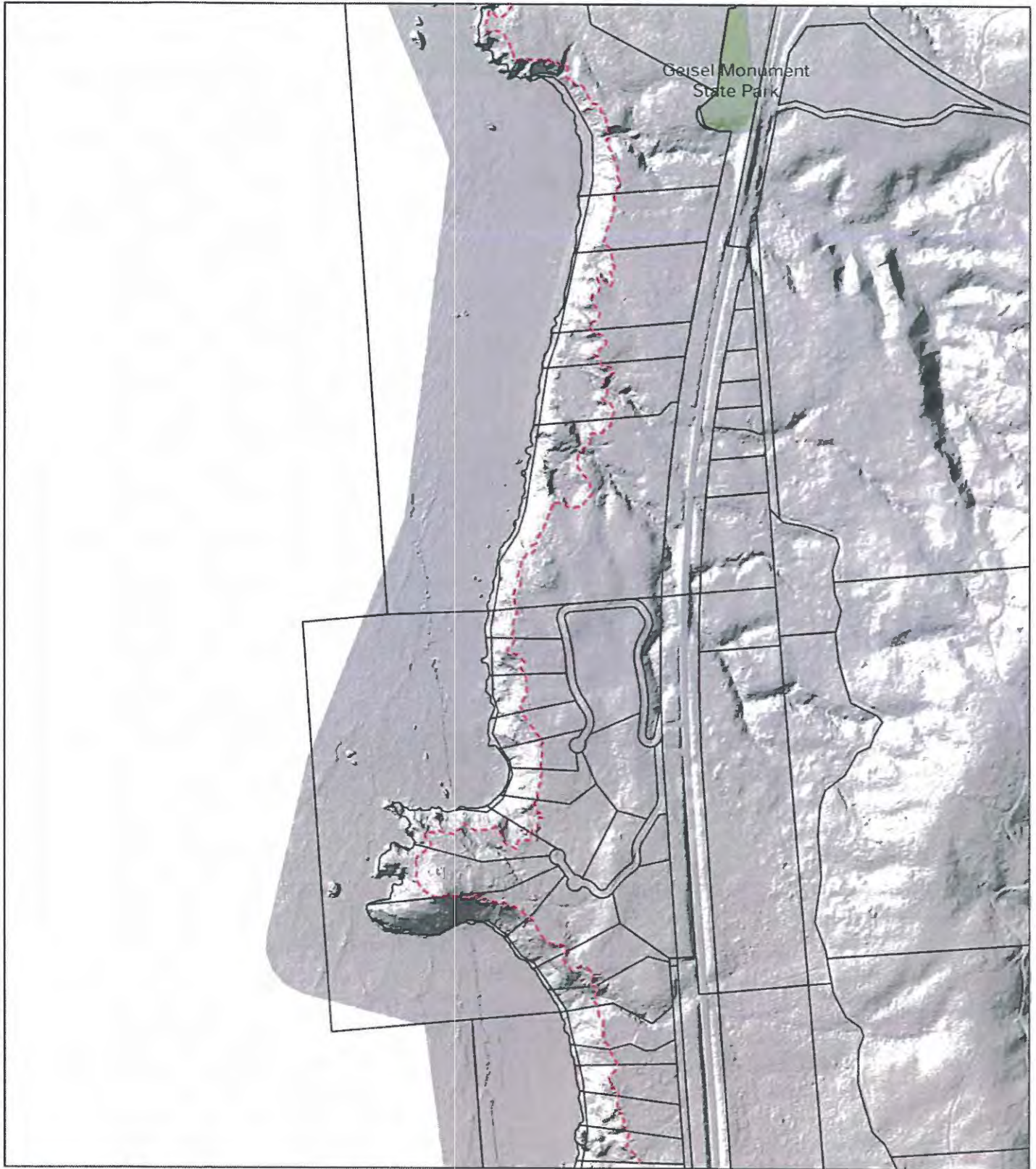
**Shoreland Boundary
Draft Map 32 of 66
Segment 10**



Red dot shows location of above image.

- - - Draft shoreland boundary
- Curry County tax lots
- Oregon State Parks
- City limits

Data sources: tax lots-Curry County; draft boundary-QCMP state parks, city limits-DASGEO; hillshade-OR Lidar Consor.
This product is for informational purposes and may not have been prepared for or be suitable for legal engineering, or surveying purposes. Users of this information should review or consult the primary data and information sources to ascertain the usability of the information.



**Curry County Dept.
of Public Services**

Created for Curry County Planning Department
by the Oregon Coastal Management Program
05/01/2013 r.d. MBColor.mxd



**Shoreland Boundary
Draft Map 33 of 66
Segment 10**

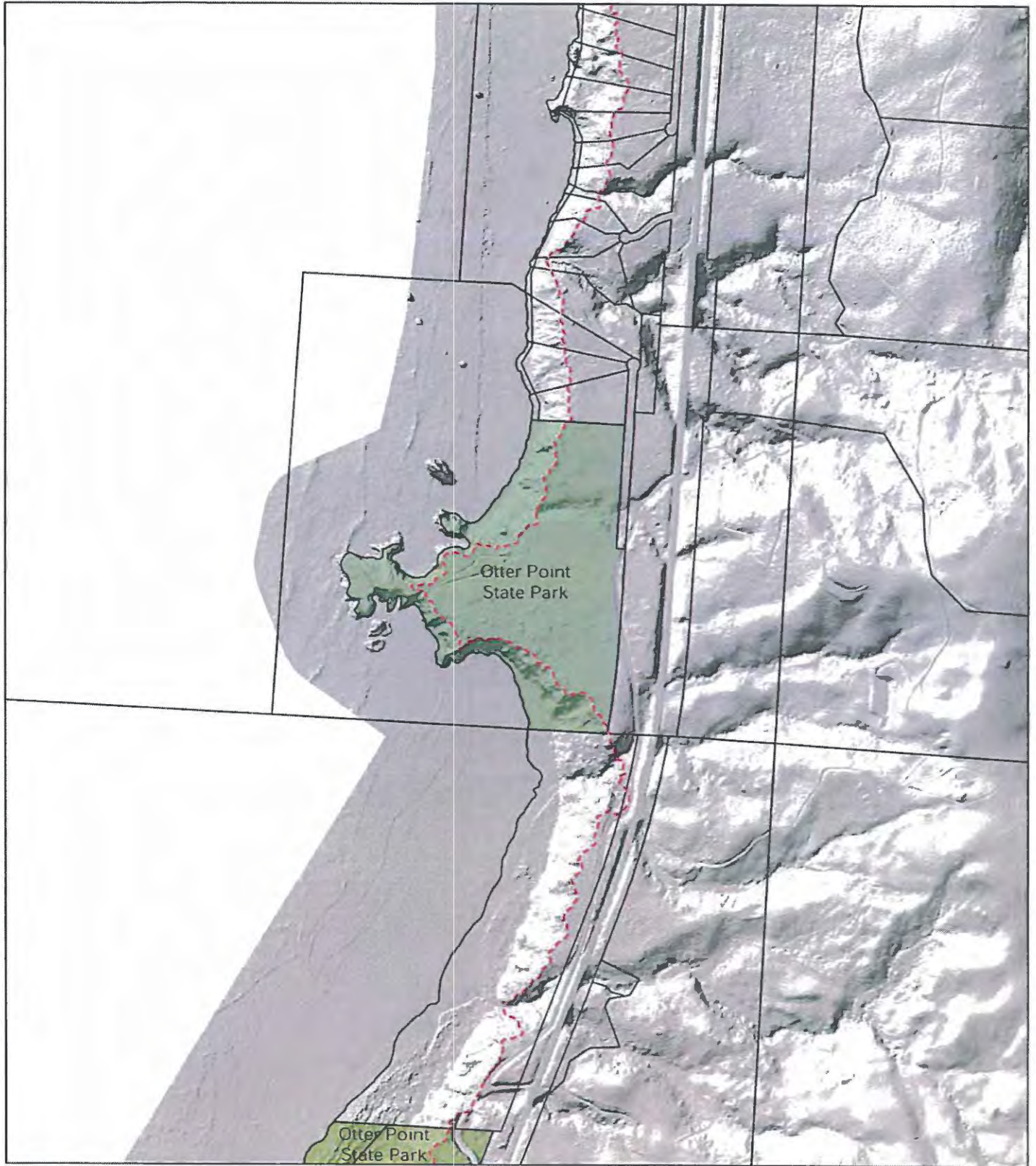


500 Feet

Red dot shows location of above image.

- - - Draft shoreland boundary
- Curry County tax lots
- Oregon State Parks
- City limits

Data sources: tax lots-Curry County; draft boundary-OCMP state parks, city limits-DASGEO; hillshade-OR Lidar Consort.
This product is for informational purposes and may not have been prepared for or be suitable for legal engineering, or surveying purposes. Users of this information should review or consult the primary data and information sources to ascertain the usability of the information.




**Curry County Dept.
of Public Services**

Created for Curry County Planning Department
by the Oregon Coastal Management Program
05/01/2013 r.d. MBColor.mxd



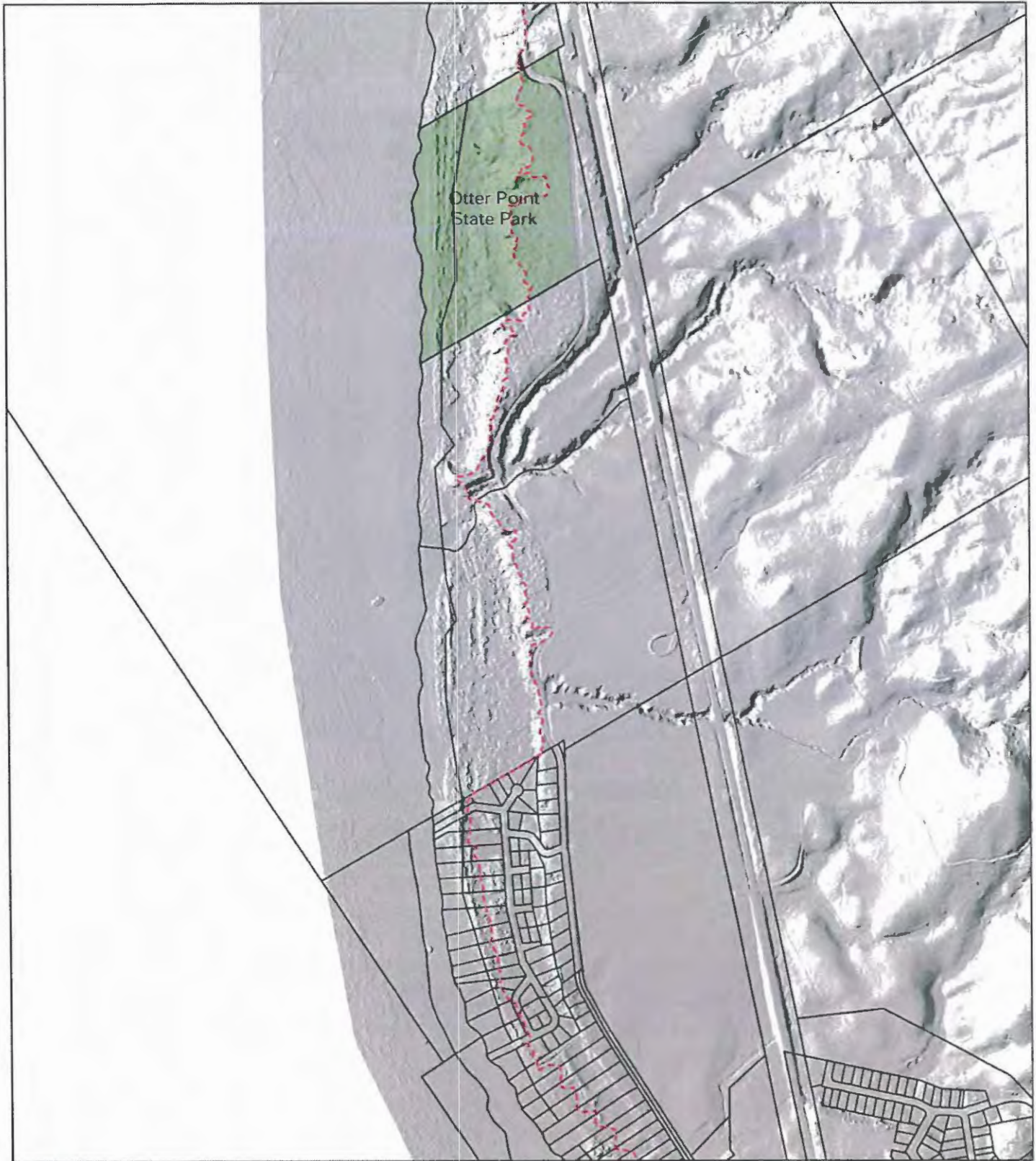
**Shoreland Boundary
Draft Map 34 of 66
Segment 10**



Red dot shows location of above image.

- - - Draft shoreland boundary
- Curry County tax lots
- Oregon State Parks
- City limits

Data sources: tax lots-Curry County; draft boundary-OCMP state parks, city limits-DASGEO; hillshade-OR Lidar Consort.
This product is for informational purposes and may not have been prepared for or be suitable for legal engineering, or surveying purposes. Users of this information should review or consult the primary data and information sources to ascertain the usability of the information.



**Curry County Dept.
of Public Services**

Created for Curry County Planning Department
by the Oregon Coastal Management Program
05/01/2013 r.d. MBColor.mxd



**Shoreland Boundary
Draft Map 35 of 66
Segment 10**

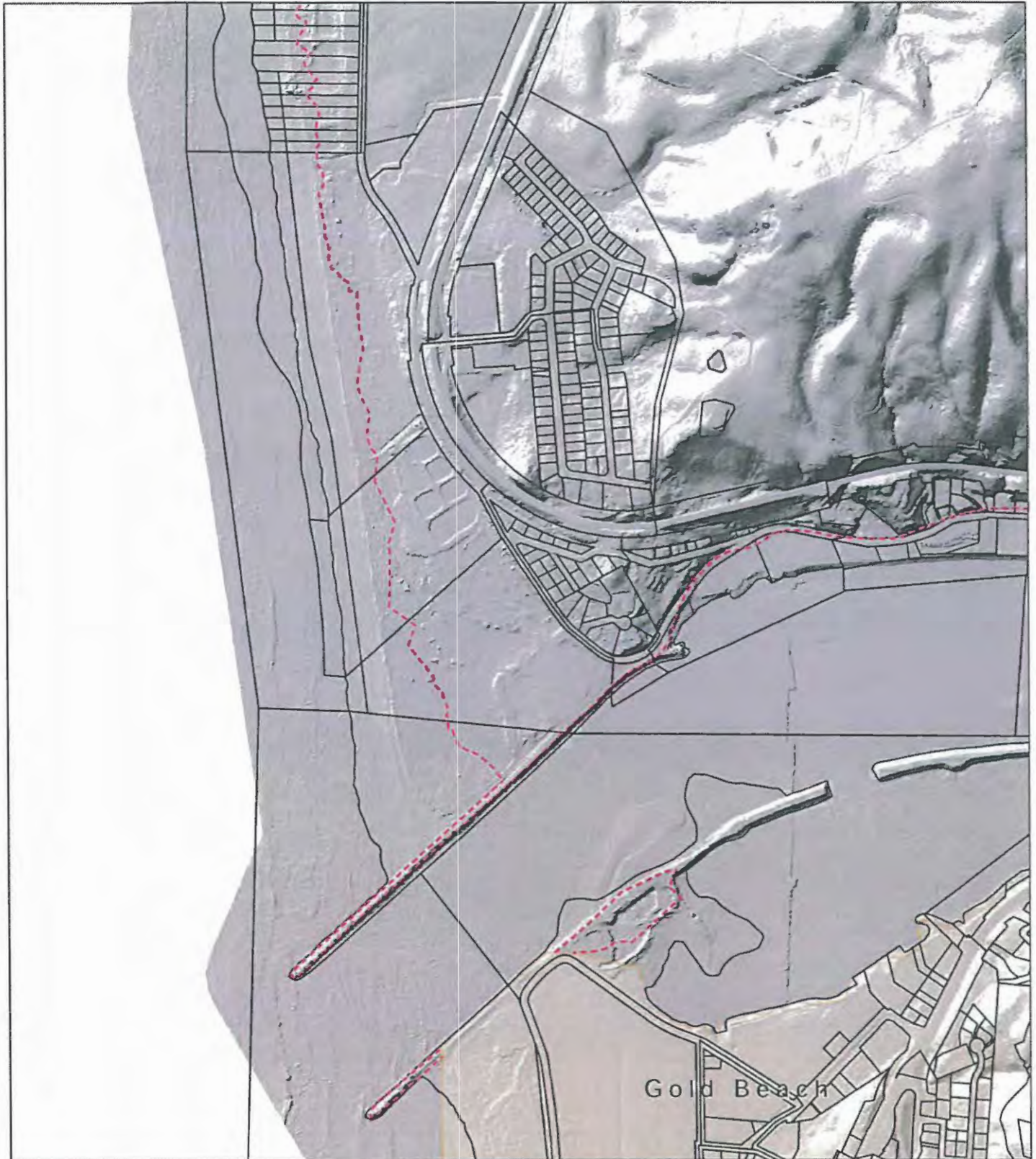


500 Feet

Red dot shows location of above image.

- - - Draft shoreland boundary
- Curry County tax lots
- Oregon State Parks
- City limits

Data sources: tax lots-Curry County; draft boundary-OCMP; state parks, city limits-DASGEO; hillshade-OR Lidar Consort.
This product is for informational purposes and may not have been prepared for or be suitable for legal engineering, or surveying purposes. Users of this information should review or consult the primary data and information sources to ascertain the usability of the information.



**Curry County Dept.
of Public Services**

Created for Curry County Planning Department
by the Oregon Coastal Management Program
05/01/2013 r.d. MBColor.mxd



**Shoreland Boundary
Draft Map 36 of 66
Segments 10, 11, 12**

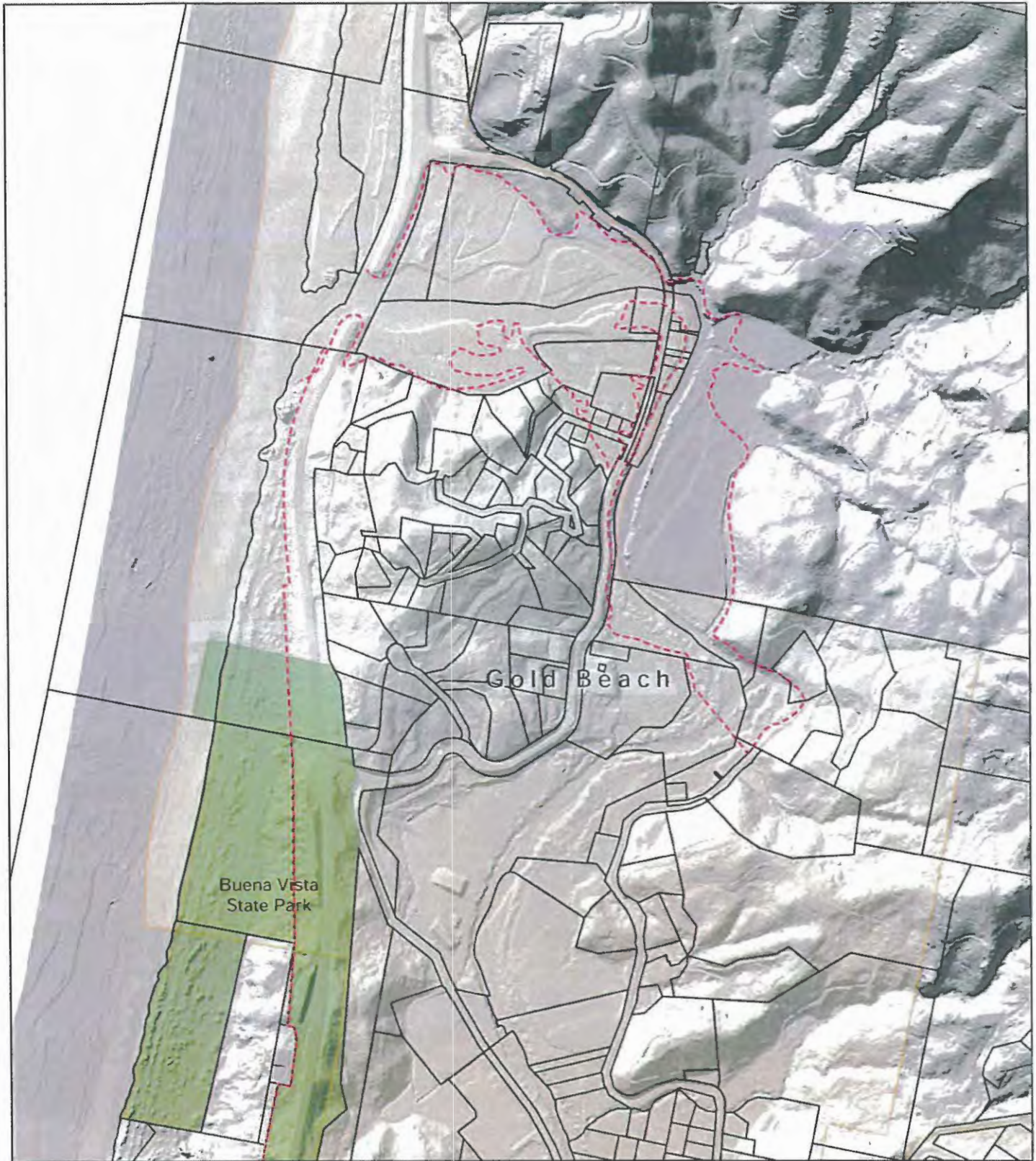


500 Feet

Red dot shows location of above image.

- - - Draft shoreland boundary
- Curry County tax lots
- Oregon State Parks
- City limits

Data sources: tax lots-Curry County; draft boundary-OCMP state parks, city limits-DASGEO; hillshade-OR Lidar Consort.
This product is for informational purposes and may not have been prepared for or be suitable for legal engineering, or surveying purposes. Users of this information should review or consult the primary data and information sources to ascertain the usability of the information.



**Curry County Dept.
of Public Services**

Created for Curry County Planning Department
by the Oregon Coastal Management Program
05/01/2013 r.d. MBColor.mxd



**Shoreland Boundary
Draft Map 37 of 66
Segments 12, 13, 14**

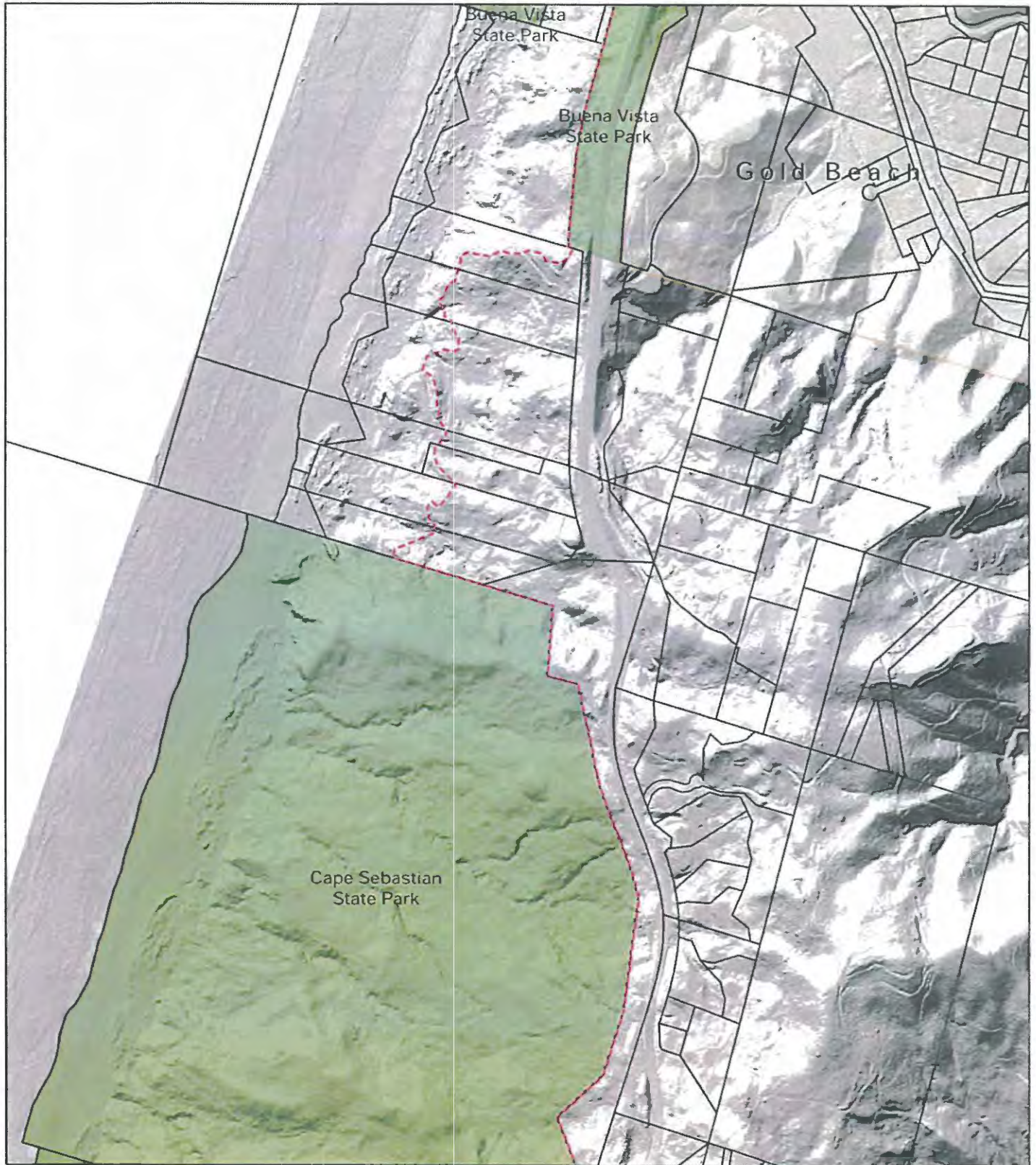


500 Feet

Red dot shows location of above image.

- Draft shoreland boundary
- Curry County tax lots
- Oregon State Parks
- City limits

Data sources: tax lots-Curry County; draft boundary-QCMP state parks, city limits-DASGEO; hillshade-OR Lidar Consort.
This product is for informational purposes and may not have been prepared for or be suitable for legal engineering, or surveying purposes. Users of this information should review or consult the primary data and information sources to ascertain the usability of the information.



**Curry County Dept.
of Public Services**

Created for Curry County Planning Department
by the Oregon Coastal Management Program

05/01/2013 r.d. MBColor.mxd



**Shoreland Boundary
Draft Map 38 of 66
Segment 14**

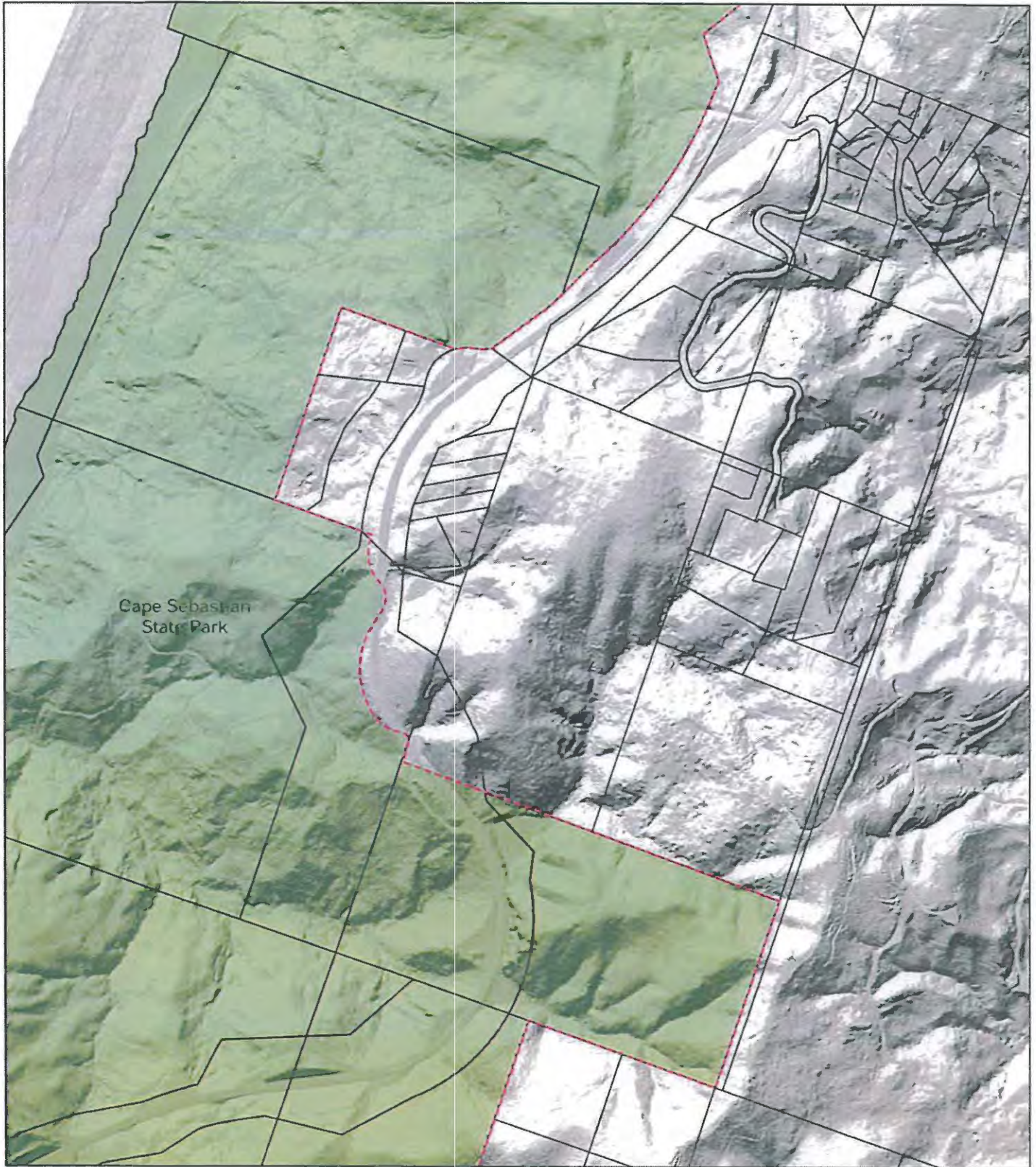


500 Feet

Red dot shows location of above image.

- - - Draft shoreland boundary
- Curry County tax lots
- Oregon State Parks
- City limits

Data sources: tax lots-Curry County; draft boundary-OCMP state parks, city limits-DASGEO; hillshade-OR Lidar Consort.
This product is for informational purposes and may not have been prepared for or be suitable for legal engineering, or surveying purposes. Users of this information should review or consult the primary data and information sources to ascertain the usability of the information.



**Curry County Dept.
of Public Services**

Created for Curry County Planning Department
by the Oregon Coastal Management Program
05/01/2013 r.d. MBColor.mxd



**Shoreland Boundary
Draft Map 39 of 66
Segment 14**

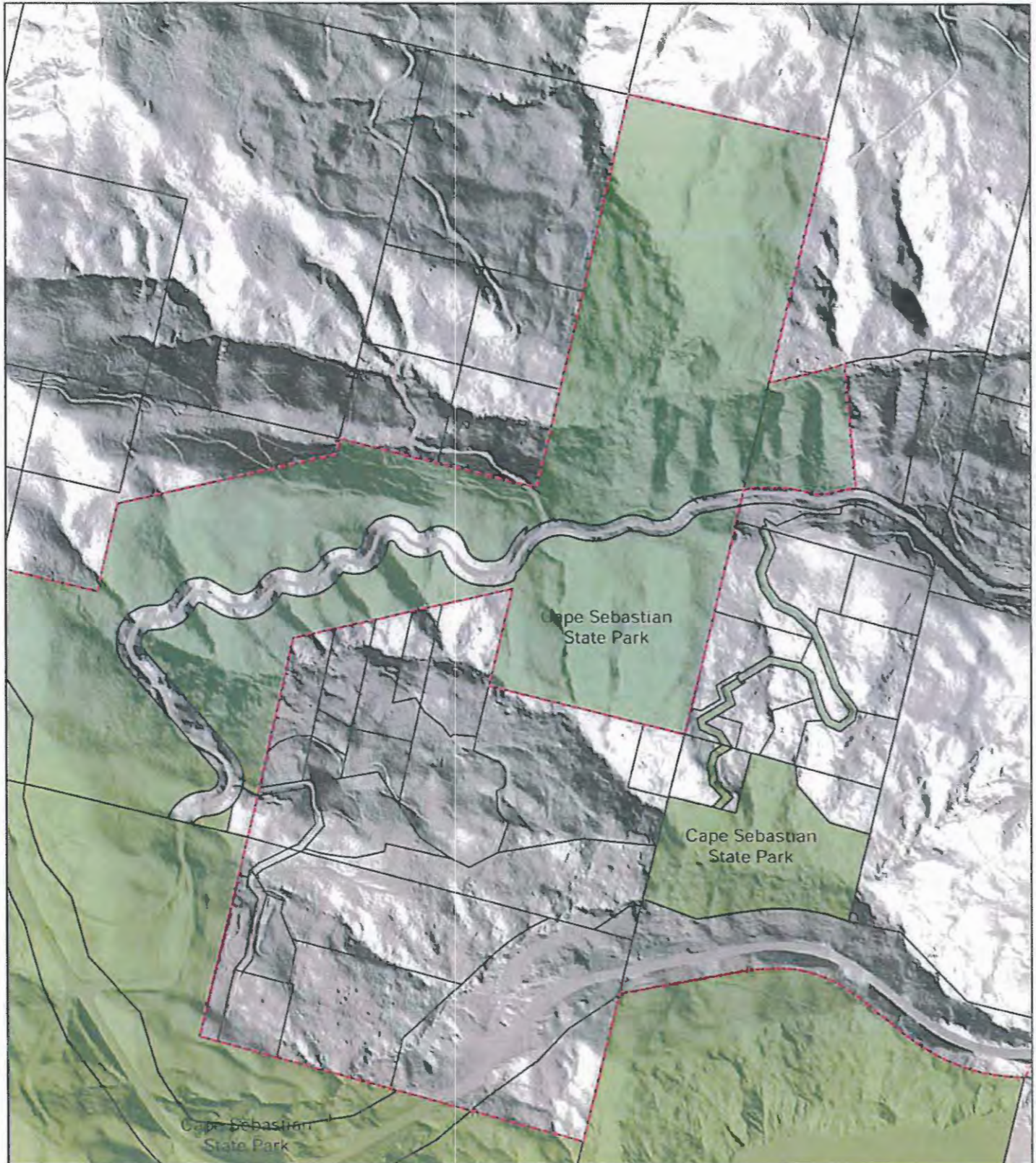


500 Feet

Red dot shows location of above image.

- Draft shoreland boundary
- Curry County tax lots
- Oregon State Parks
- City limits

Data sources: tax lots-Curry County; draft boundary-OCMP state parks, city limits-DASGEO; hillshade-OR Lidar Consort.
This product is for informational purposes and may not have been prepared for or be suitable for legal engineering, or surveying purposes. Users of this information should review or consult the primary data and information sources to ascertain the usability of the information.




**Curry County Dept.
of Public Services**

Created for Curry County Planning Department
by the Oregon Coastal Management Program
05/01/2013 r.d. MBColor.mxd



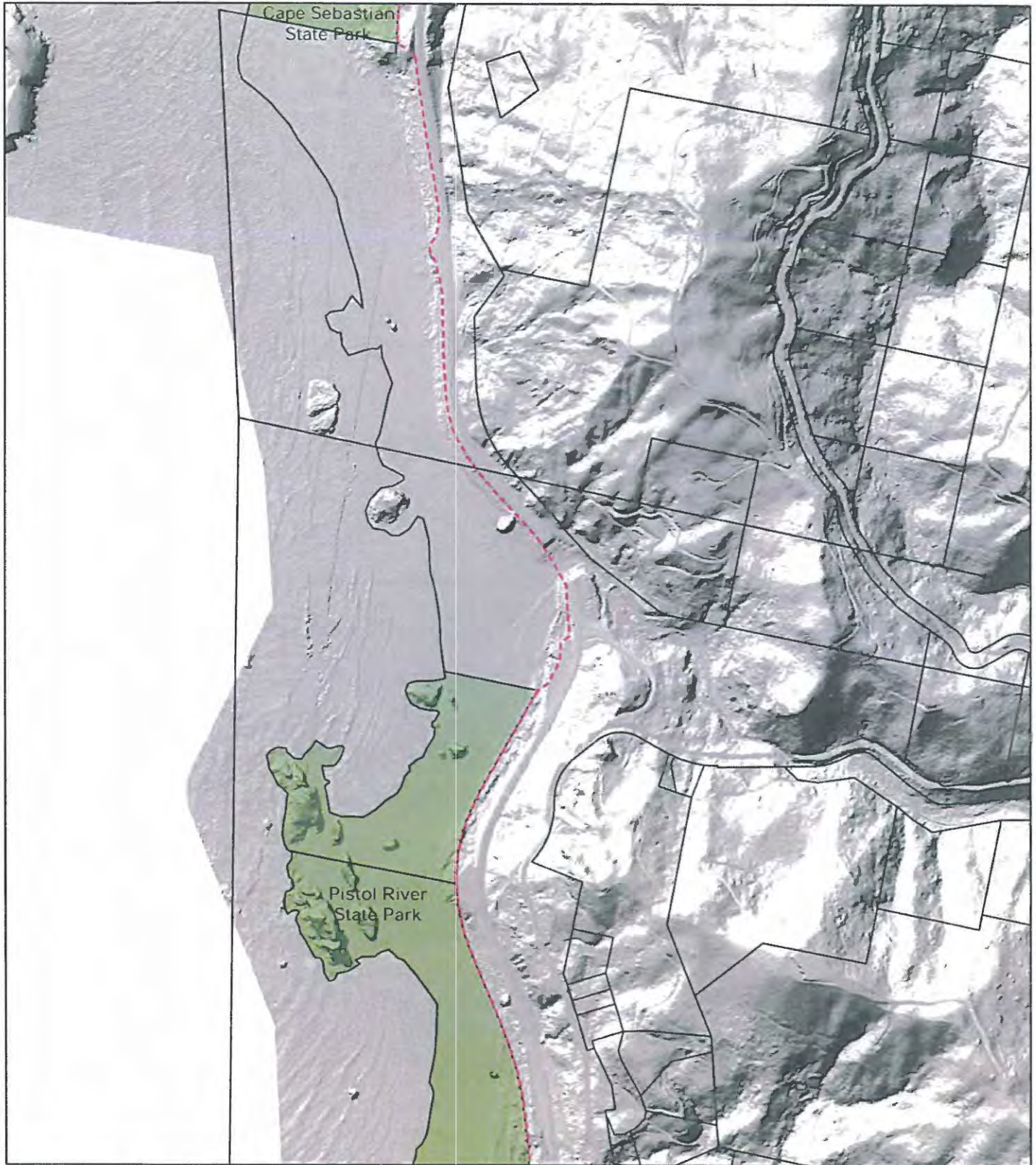
**Shoreland Boundary
Draft Map 40 of 66
Segment 14**



Red dot shows location of above image.

- Draft shoreland boundary
- Curry County tax lots
- Oregon State Parks
- City limits

Data sources: tax lots-Curry County; draft boundary-OCMP state parks, city limits-DASGEO; hillshade-OR Lidar Consort.
This product is for informational purposes and may not have been prepared for or be suitable for legal engineering, or surveying purposes. Users of this information should review or consult the primary data and information sources to ascertain the usability of the information.



**Curry County Dept.
of Public Services**

Created for Curry County Planning Department
by the Oregon Coastal Management Program
05/01/2013 r.d. MBColor.mxd



**Shoreland Boundary
Draft Map 41 of 66
Segment 14**

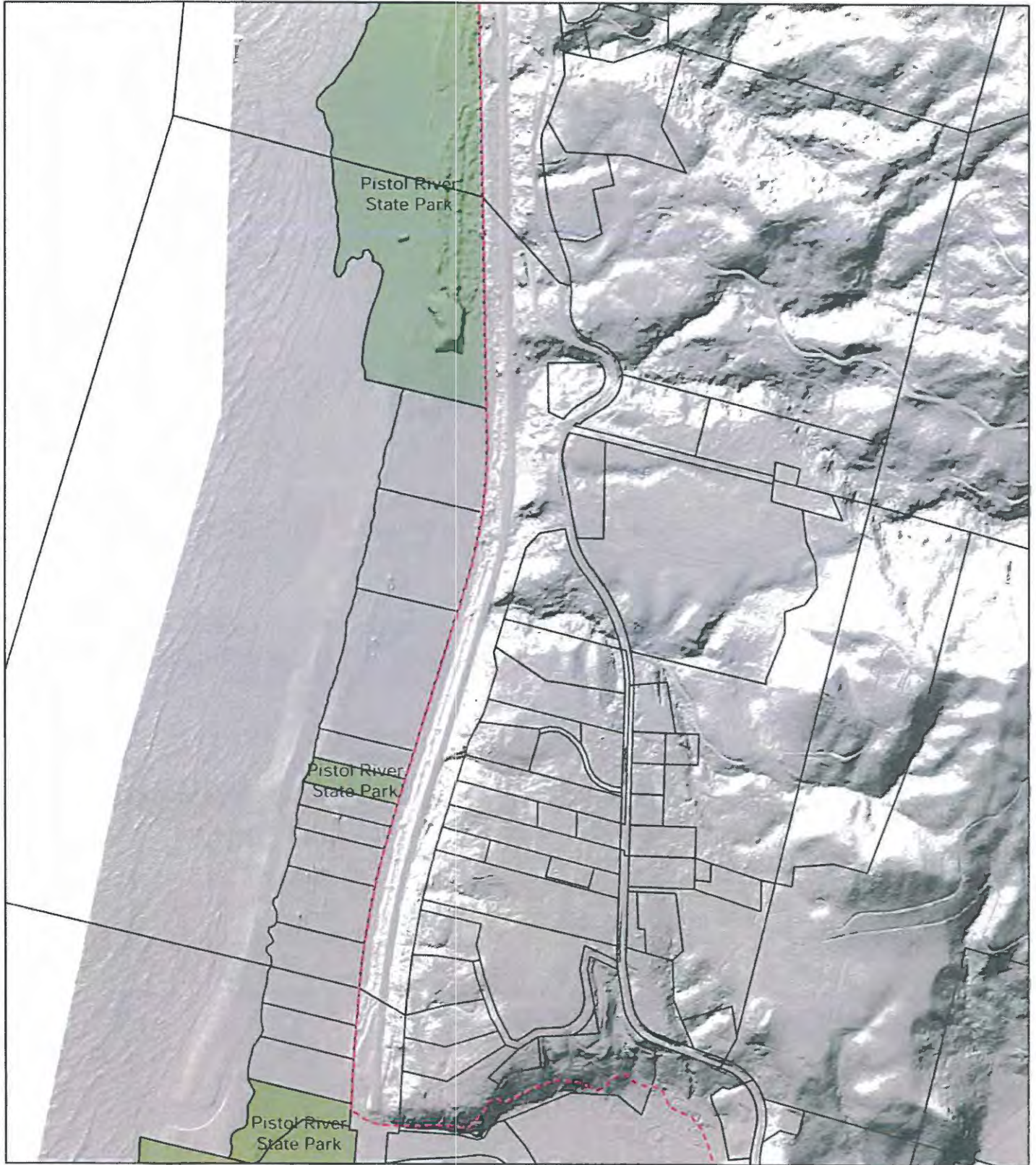


500 Feet

Red dot shows location of above image.

- - - Draft shoreland boundary
- Curry County tax lots
- Oregon State Parks
- City limits

Data sources: tax lots-Curry County; draft boundary-OCMP state parks; city limits-DASGED; hillshade-OR Lidar Consort.
This product is for informational purposes and may not have been prepared for or be suitable for legal engineering, or surveying purposes. Users of this information should review or consult the primary data and information sources to ascertain the usability of the information.



**Curry County Dept.
of Public Services**

Created for Curry County Planning Department
by the Oregon Coastal Management Program
05/01/2013 r.d. M6Color.mxd



**Shoreland Boundary
Draft Map 42 of 66
Segments 14, 15**



500 Feet

Red dot shows location of above image.

- - - Draft shoreland boundary
- Curry County tax lots
- Oregon State Parks
- City limits

Data sources: tax lots-Curry County; draft boundary-QCMP state parks; city limits-DASGEO; hillshade-OR Lidar Consort.
This product is for informational purposes and may not have been prepared for or be suitable for legal engineering, or surveying purposes. Users of this information should review or consult the primary data and information sources to ascertain the usability of the information.



Pistol River State Park



**Curry County Dept.
of Public Services**

Created for Curry County Planning Department
by the Oregon Coastal Management Program
05/01/2013 r.d. MBColor.mxd



**Shoreland Boundary
Draft Map 43 of 66
Segments 15, 16**

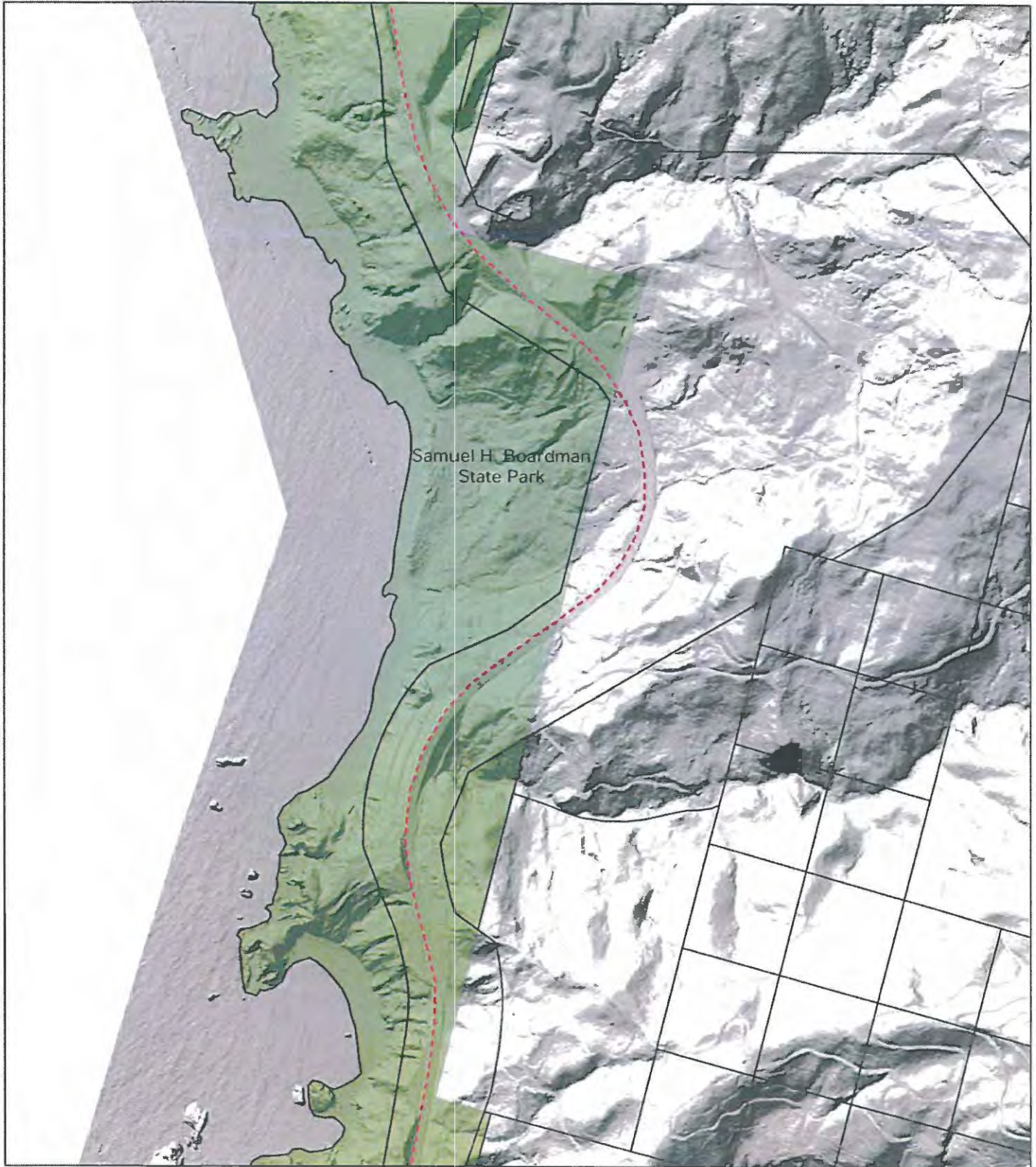


500 Feet

Red dot shows location of above image.

- - - Draft shoreland boundary
- Curry County tax lots
- Oregon State Parks
- City limits

Data sources: tax lots-Curry County; draft boundary-OCMP state parks, city limits-DASGEO; hillshade-OR Lidar Consort.
This product is for informational purposes and may not have been prepared for or be suitable for legal engineering, or surveying purposes. Users of this information should review or consult the primary data and information sources to ascertain the usability of the information.



Curry County Dept.
of Public Services

Created for Curry County Planning Department
by the Oregon Coastal Management Program
05/01/2013 r.d. MBColor.mxd



Shoreland Boundary
Draft Map 46 of 66
Segment 16

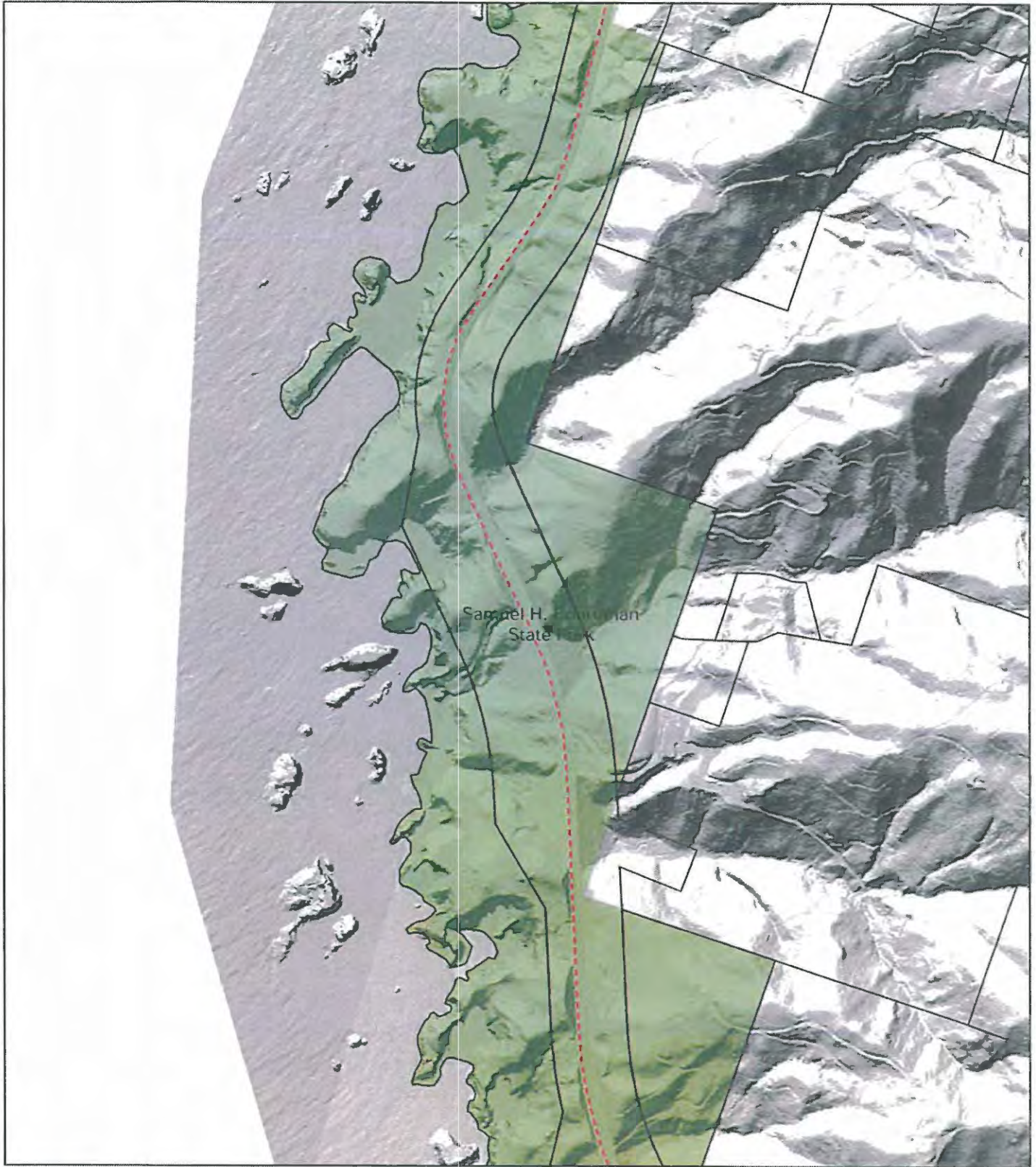


500 Feet

Red dot shows location of above image.

- - - Draft shoreland boundary
- Curry County tax lots
- Oregon State Parks
- City limits

Data sources: tax lots-Curry County; draft boundary-OCMP
state parks, city limits-DASGED; hillshade-OR Lidar Consort.
This product is for informational purposes and may not have
been prepared for or be suitable for legal engineering, or
surveying purposes. Users of this information should review or
consult the primary data and information sources to ascertain
the usability of the information.



**Curry County Dept.
of Public Services**

Created for Curry County Planning Department
by the Oregon Coastal Management Program
05/01/2013 r.d. MBColor.mxd



**Shoreland Boundary
Draft Map 47 of 66
Segment 16**

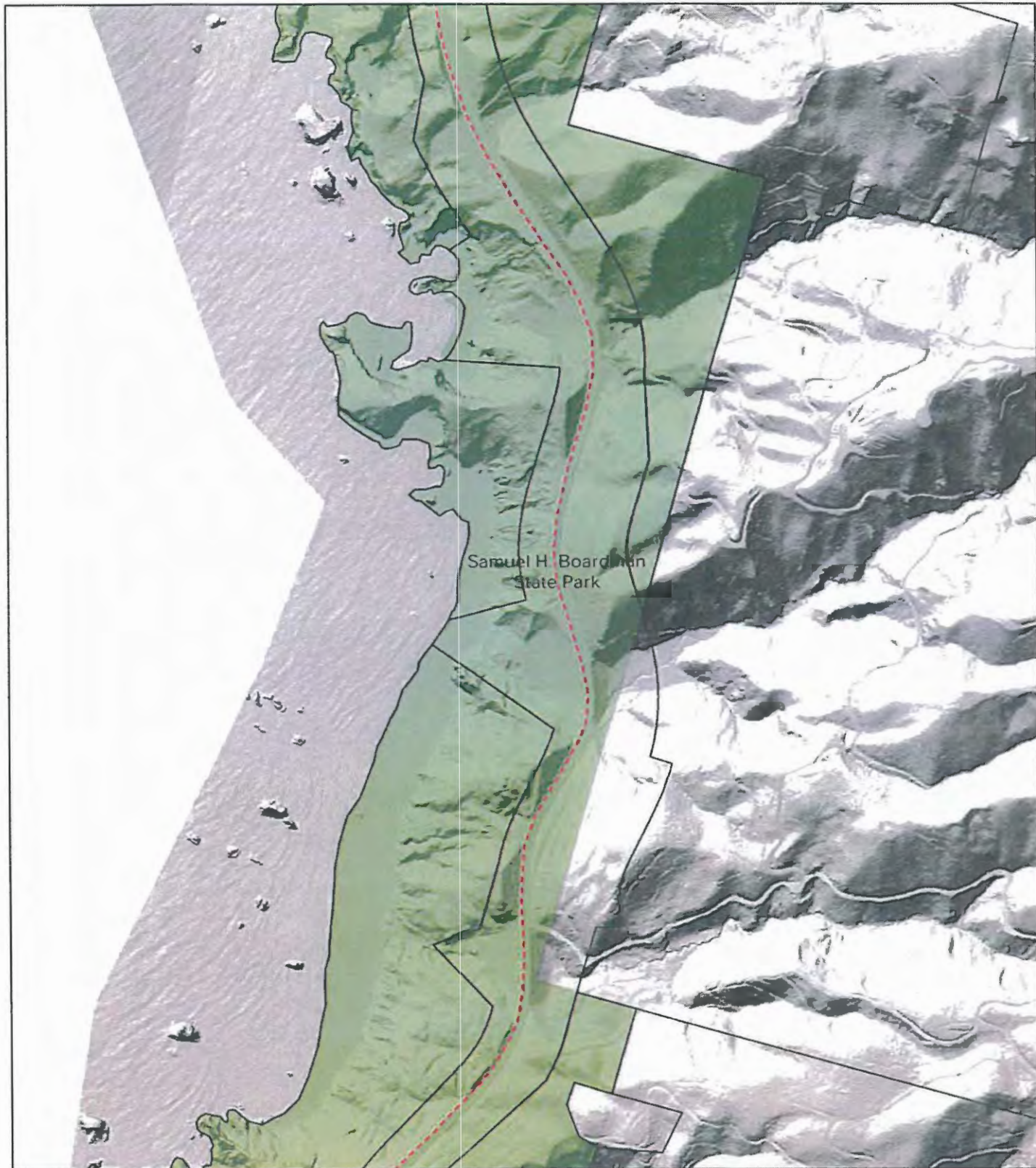


500 Feet

Red dot shows location of above image.

- Draft shoreland boundary
- Curry County tax lots
- Oregon State Parks
- City limits

Data sources: tax lots-Curry County; draft boundary-OCMP
state parks, city limits-DASGEO; hillshade-OR Lidar Conson.
This product is for informational purposes and may not have
been prepared for or be suitable for legal engineering, or
surveying purposes. Users of this information should review or
consult the primary data and information sources to ascertain
the usability of the information.



Samuel H. Boardman State Park




Curry County Dept. of Public Services

Created for Curry County Planning Department by the Oregon Coastal Management Program
05/01/2013 r.d. MBColor.mxd



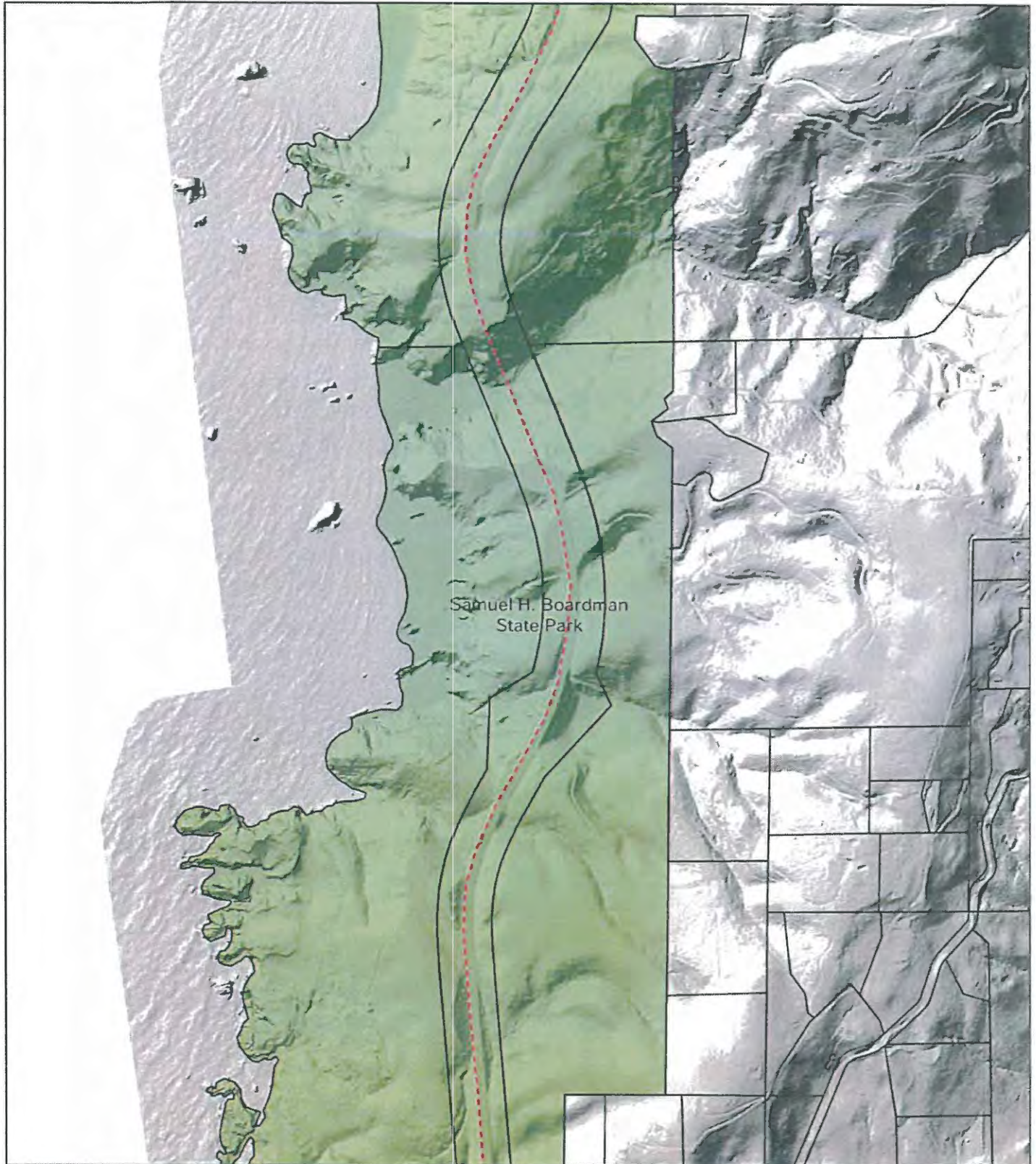
**Shoreland Boundary
Draft Map 48 of 66
Segment 16**



Red dot shows location of above image.

- - - Draft shoreland boundary
- Curry County tax lots
- Oregon State Parks
- City limits

Data sources: tax lots-Curry County; draft boundary-QCMP; state parks-DASGEO; hillshade-OR Lidar Consort.
This product is for informational purposes and may not have been prepared for or be suitable for legal engineering, or surveying purposes. Users of this information should review or consult the primary data and information sources to ascertain the usability of the information.



**Curry County Dept.
of Public Services**

Created for Curry County Planning Department
by the Oregon Coastal Management Program
05/01/2013 r.d. MBColor.mxd



**Shoreland Boundary
Draft Map 49 of 66
Segment 16**

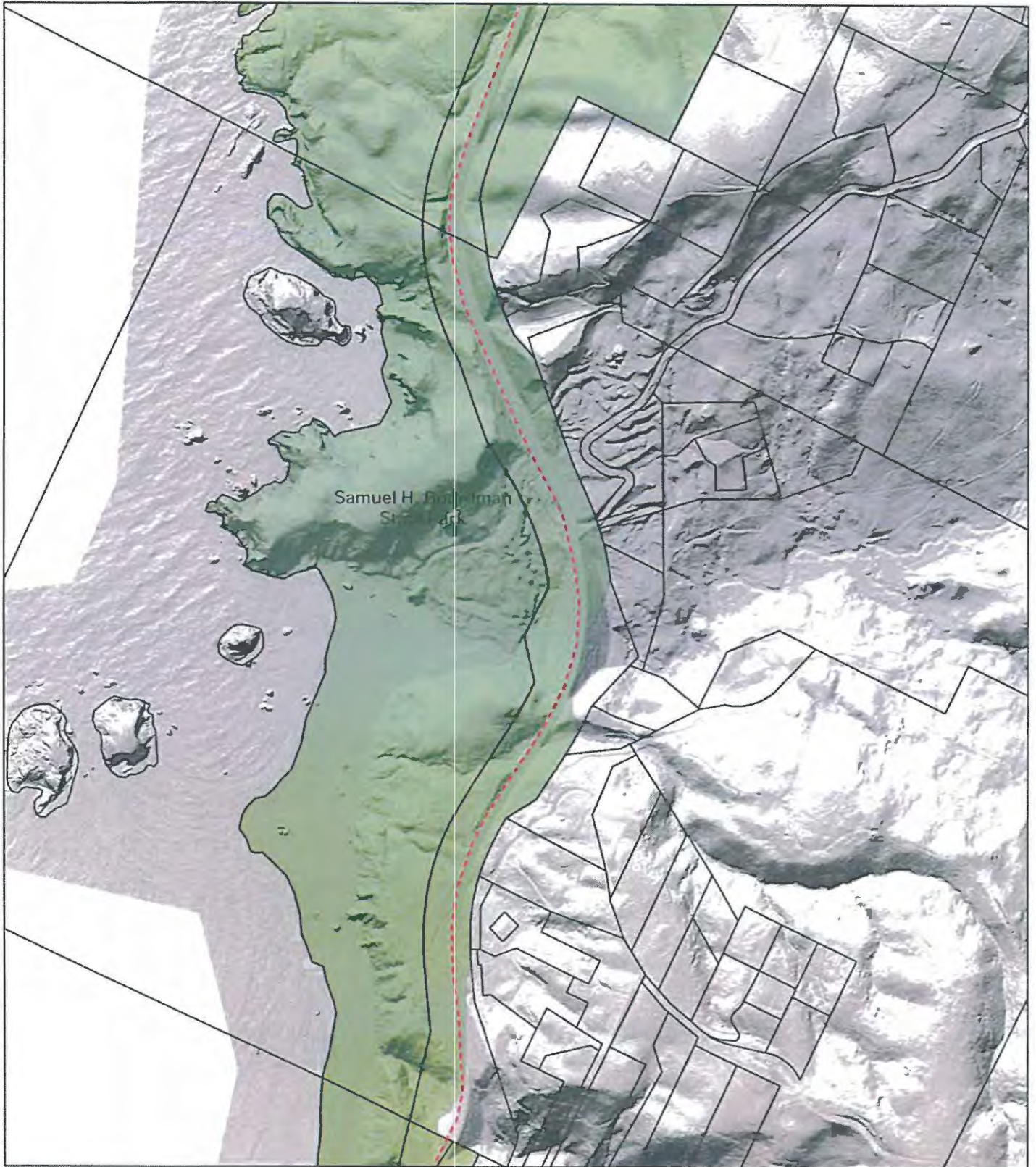


500 Feet

Red dot shows location of above image.

- - - Draft shoreland boundary
- Curry County tax lots
- Oregon State Parks
- City limits

Data sources: tax lots-Curry County; draft boundary-QCMP state parks; city limits-DASGEO; hillshade-OR Lidar Consort.
This product is for informational purposes and may not have been prepared for or be suitable for legal engineering, or surveying purposes. Users of this information should review or consult the primary data and information sources to ascertain the usability of the information.



**Curry County Dept.
of Public Services**

Created for Curry County Planning Department
by the Oregon Coastal Management Program
05/01/2013 r.d. MBColor.mxd







**Shoreland Boundary
Draft Map 50 of 66
Segment 16**

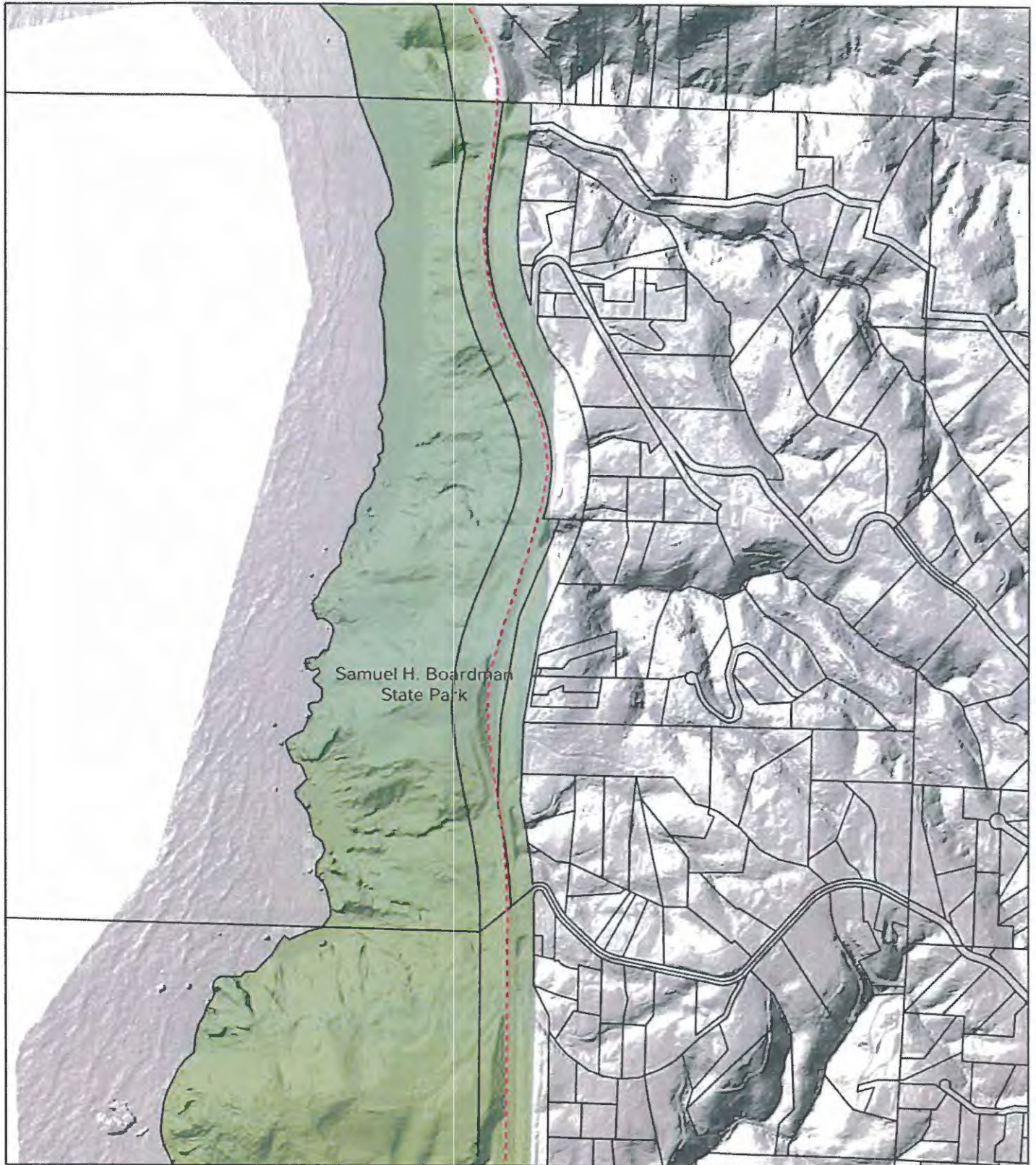


500 Feet

Red dot shows location of above image.

-  Draft shoreland boundary
-  Curry County tax lots
-  Oregon State Parks
-  City limits

Data sources: tax lots-Curry County; draft boundary-QCMP
state parks, city limits-DASGEO; hillshade-OR Lidar Consort.
This product is for informational purposes and may not have
been prepared for or be suitable for legal engineering, or
surveying purposes. Users of this information should review or
consult the primary data and information sources to ascertain
the usability of the information.



**Curry County Dept.
of Public Services**

Created for Curry County Planning Department
by the Oregon Coastal Management Program

05/01/2013 r.d. MBColor.mxd



**Shoreland Boundary
Draft Map 51 of 66
Segment 16**

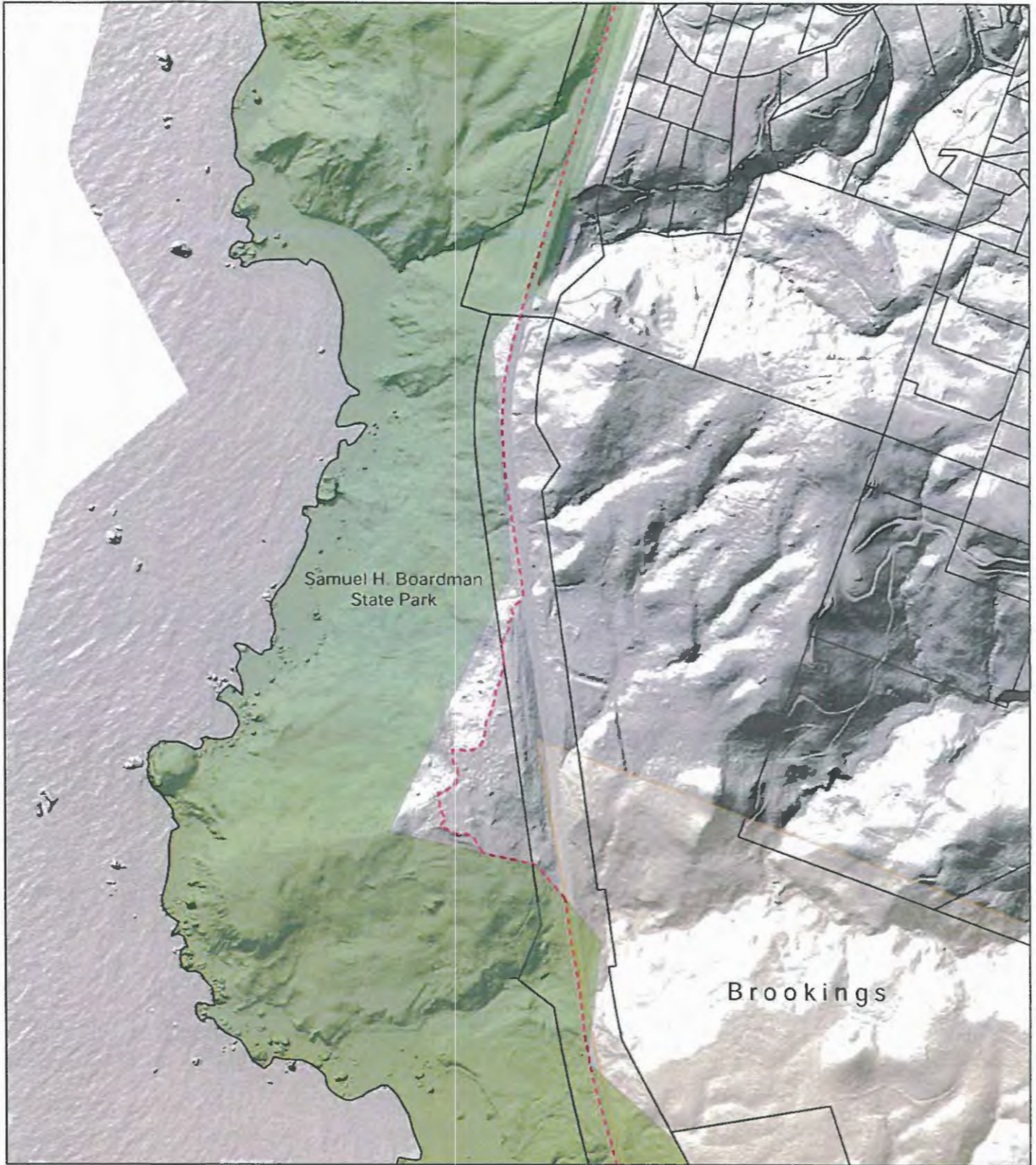


500 Feet

Red dot shows location of above image.


- - - Draft shoreland boundary
- Curry County tax lots
- Oregon State Parks
- City limits

Data sources: tax lots-Curry County; draft boundary-QCMP state parks, city limits-DASGEO; hillshade-OR Lidar Consort.
This product is for informational purposes and may not have been prepared for or be suitable for legal engineering, or surveying purposes. Users of this information should review or consult the primary data and information sources to ascertain the usability of the information.



**Curry County Dept.
of Public Services**

Created for Curry County Planning Department
by the Oregon Coastal Management Program
05/01/2013 r.d. MBColor.mxd



**Shoreland Boundary
Draft Map 52 of 66
Segments 16, 17**

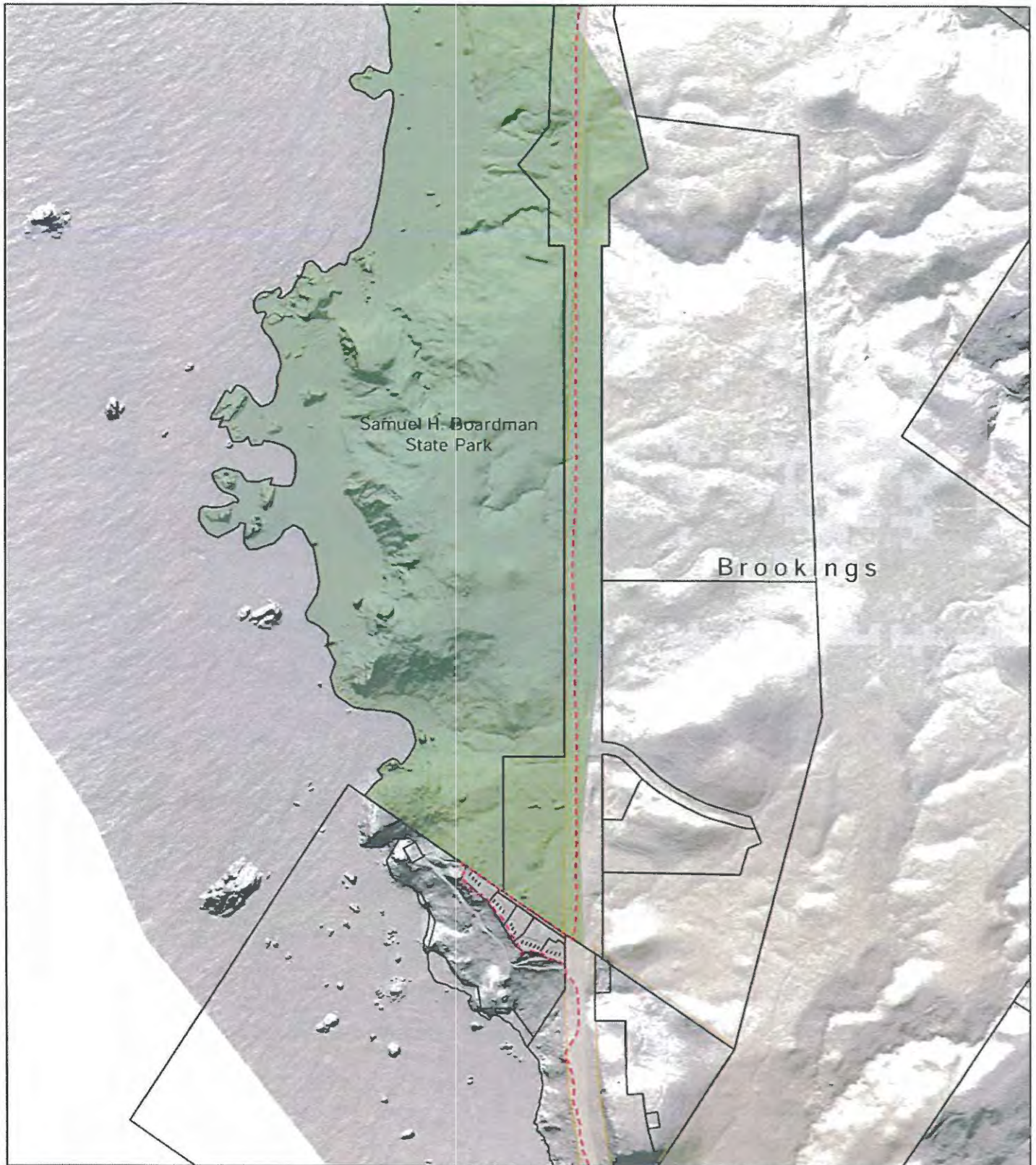


500 Feet

Red dot shows location of above image.

- - - Draft shoreland boundary
- Curry County tax lots
- Oregon State Parks
- City limits

Data sources: tax lots-Curry County; draft boundary-OCMP state parks, city limits-DASGEO; hillshade-OR Lidar Consort.
This product is for informational purposes and may not have been prepared for or be suitable for legal engineering, or surveying purposes. Users of this information should review or consult the primary data and information sources to ascertain the usability of the information.



**Curry County Dept.
of Public Services**

Created for Curry County Planning Department
by the Oregon Coastal Management Program
05/01/2013 r.d. MBColor.mxd



**Shoreland Boundary
Draft Map 53 of 66
Segment 17**

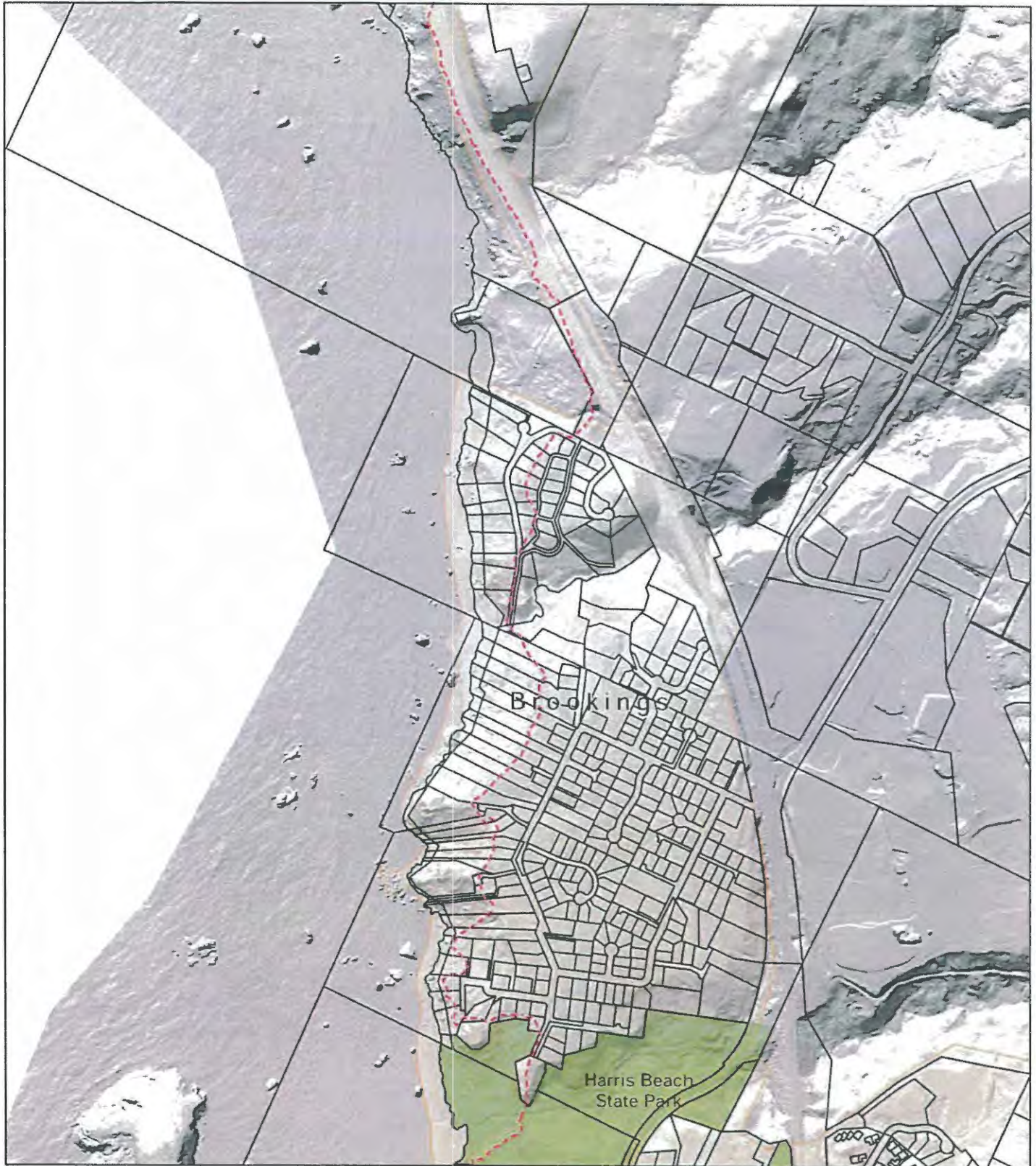


500 Feet

Red dot shows location of above image.

- - - Draft shoreland boundary
- Curry County tax lots
- Oregon State Parks
- City limits

Data sources: tax lots-Curry County; draft boundary-OCMP state parks, city limits-DASGEO; hillshade-OR Lidar Consort.
This product is for informational purposes and may not have been prepared for or be suitable for legal engineering, or surveying purposes. Users of this information should review or consult the primary data and information sources to ascertain the usability of the information.



**Curry County Dept.
of Public Services**

Created for Curry County Planning Department
by the Oregon Coastal Management Program

05/01/2013 r.d. MBColor.mxd



**Shoreland Boundary
Draft Map 54 of 66
Segment 17**

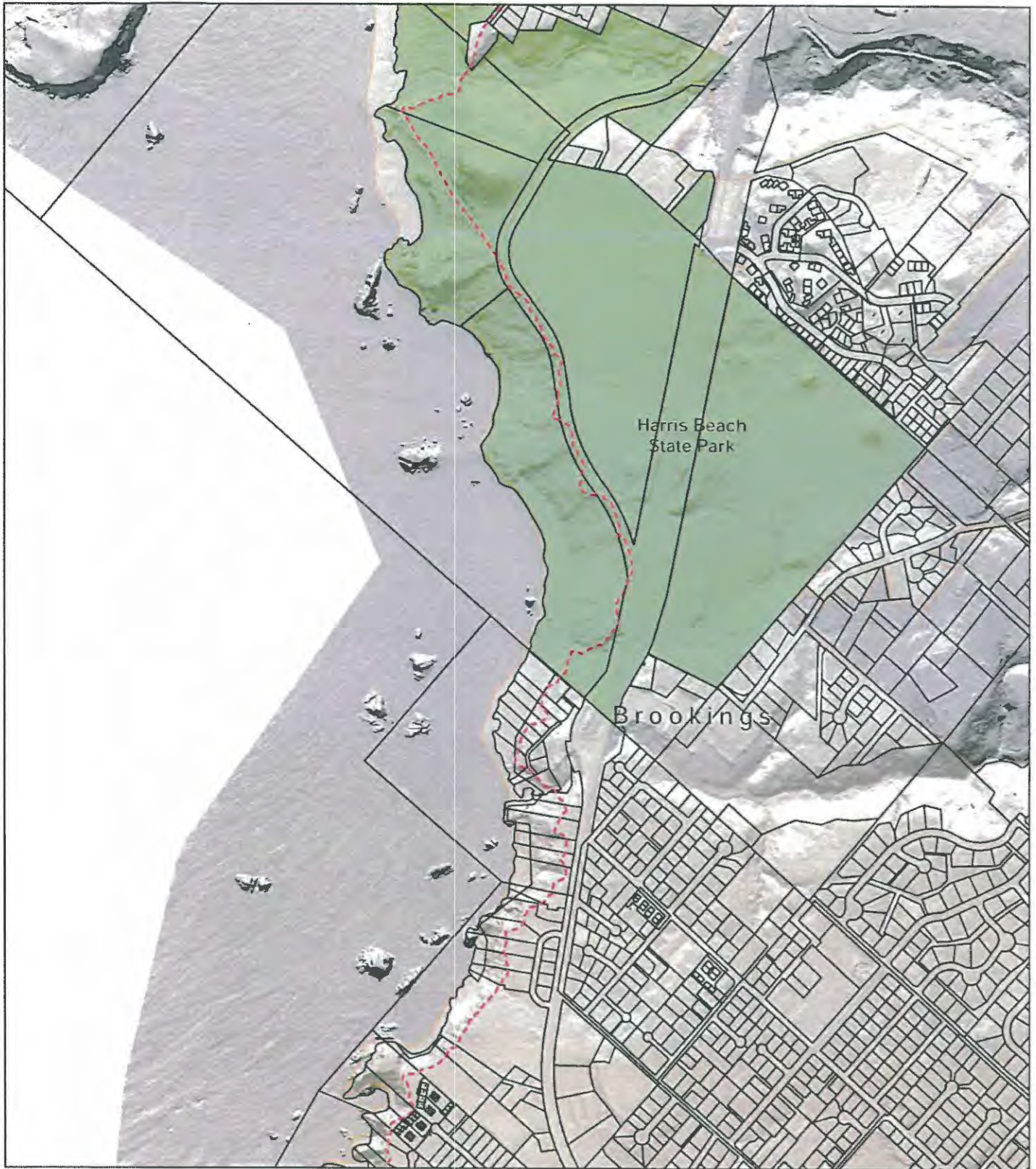


500 Feet

Red dot shows location of above image.

- - - Draft shoreland boundary
- Curry County tax lots
- Oregon State Parks
- City limits

Data sources: tax lots-Curry County; draft boundary-OCMP state parks, city limits-DASGEO; hillshade-OR Lidar Consort.
This product is for informational purposes and may not have been prepared for or be suitable for legal engineering, or surveying purposes. Users of this information should review or consult the primary data and information sources to ascertain the usability of the information.



**Curry County Dept.
of Public Services**

Created for Curry County Planning Department
by the Oregon Coastal Management Program
05/01/2013 r.d. MBColor.mxd



**Shoreland Boundary
Draft Map 55 of 66
Segment 17**

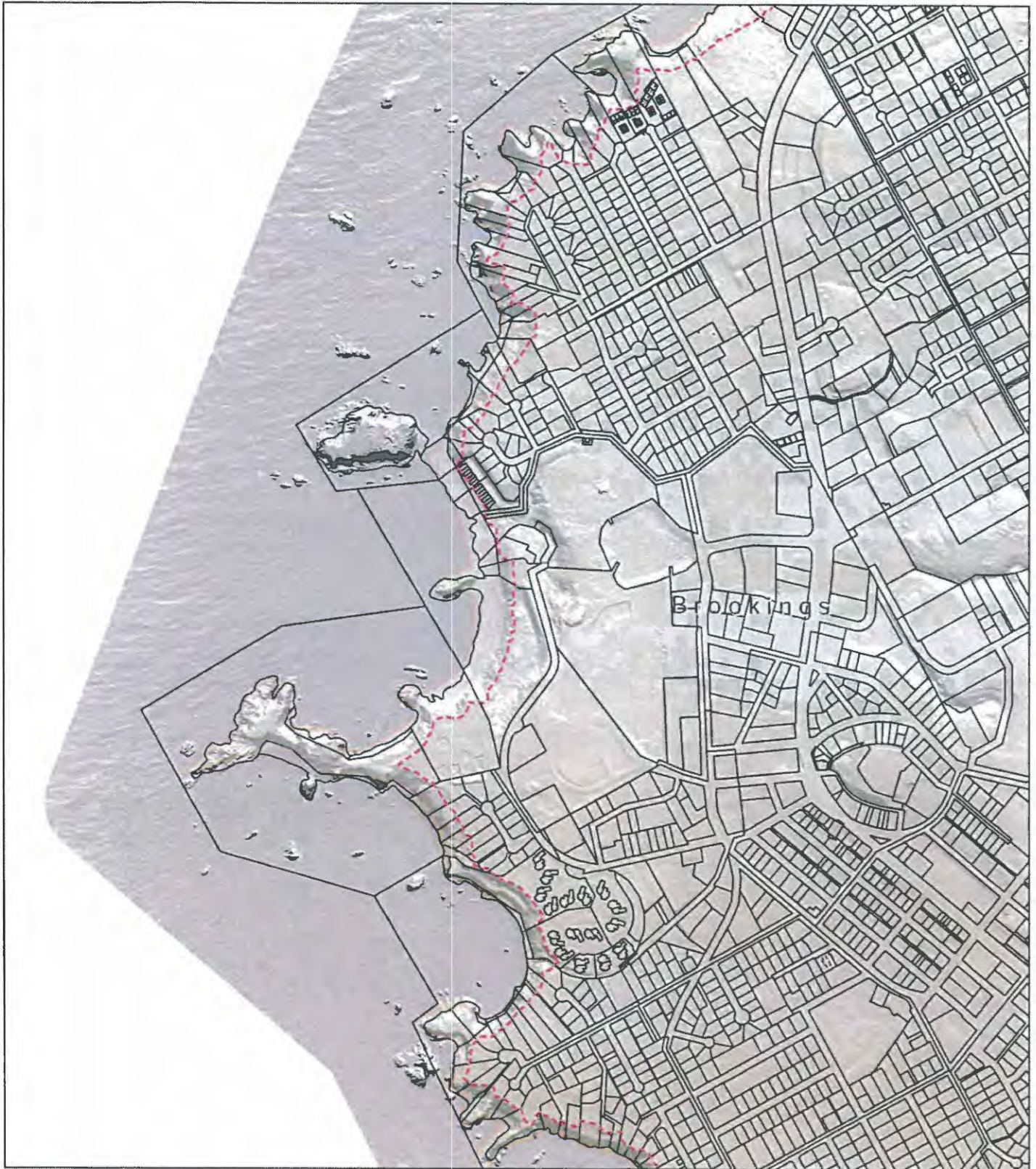


500 Feet

Red dot shows location of above image.

- - - Draft shoreland boundary
- Curry County tax lots
- Oregon State Parks
- City limits

Data sources: tax lots-Curry County; draft boundary-OCMP state parks, city limits-DASGED; hillshade-OR Lidar Consort.
This product is for informational purposes and may not have been prepared for or be suitable for legal engineering, or surveying purposes. Users of this information should review or consult the primary data and information sources to ascertain the usability of the information.



**Curry County Dept.
of Public Services**

Created for Curry County Planning Department
by the Oregon Coastal Management Program
05/01/2013 r.d. MBColor.mxd



**Shoreland Boundary
Draft Map 56 of 66
Segment 17**



500 Feet

Red dot shows location of above image.

- - - Draft shoreland boundary
- Curry County tax lots
- Oregon State Parks
- City limits

Data sources: tax lots-Curry County; draft boundary-QCMP state parks, city limits-DASGEO; hillshade-OR Lidar Consort.
This product is for informational purposes and may not have been prepared for or be suitable for legal engineering, or surveying purposes. Users of this information should review or consult the primary data and information sources to ascertain the usability of the information.



**Curry County Dept.
of Public Services**

Created for Curry County Planning Department
by the Oregon Coastal Management Program
05/01/2013 r.d. MBColor.mxd



**Shoreland Boundary
Draft Map 57 of 66
Segments 17, 18, 19**

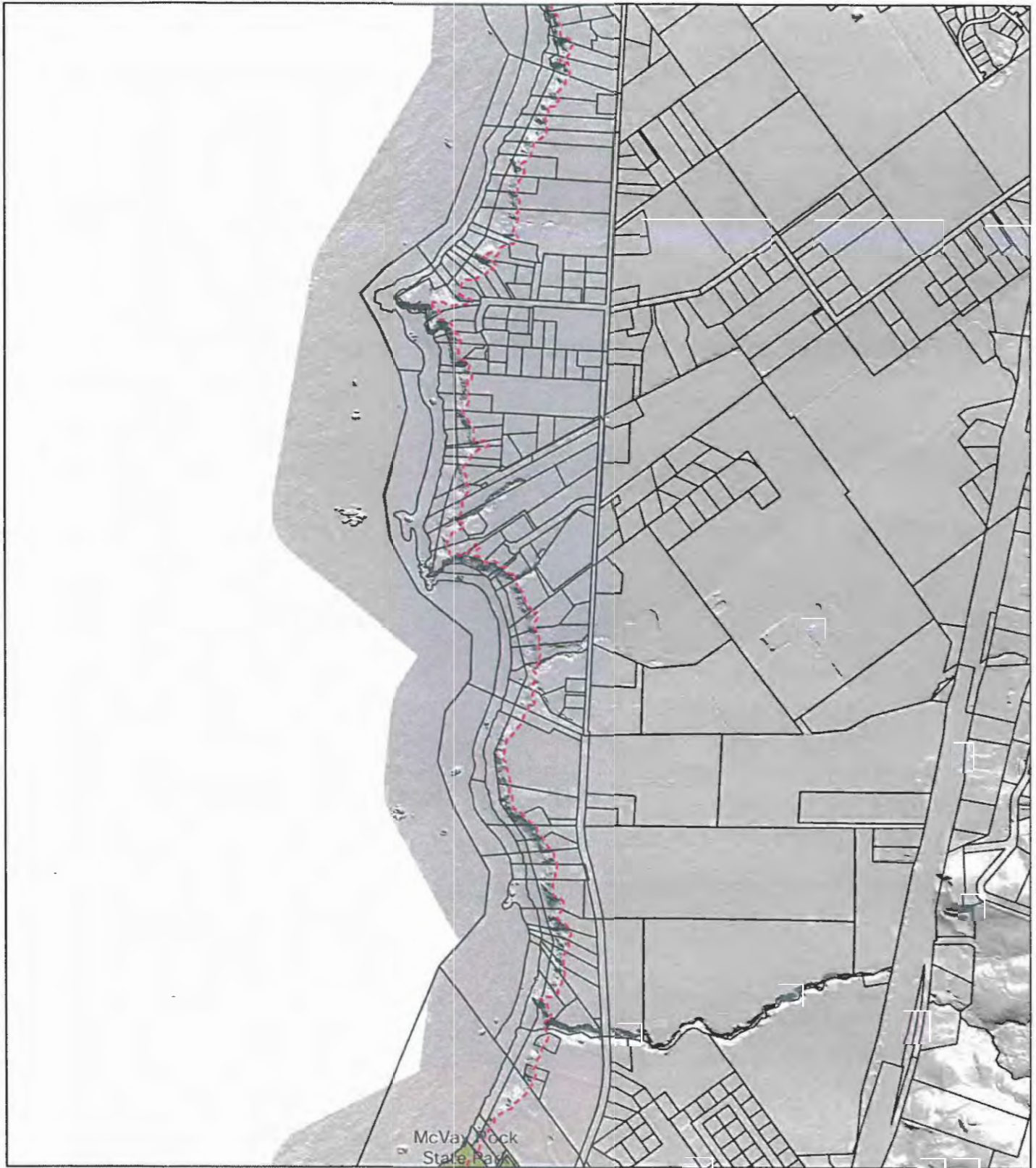


500 Feet

Red dot shows location of above image.

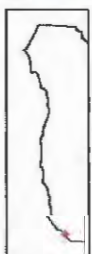
- - - Draft shoreland boundary
- Curry County tax lots
- Oregon State Parks
- City limits

Data sources: tax lots-Curry County; draft boundary-OCMP; state parks, city limits-DASGEO; hillshade-OR Lidar Consortium.
This product is for informational purposes and may not have been prepared for or be suitable for legal engineering, or surveying purposes. Users of this information should review or consult the primary data and information sources to ascertain the usability of the information.



**Curry County Dept.
of Public Services**

Created for Curry County Planning Department
by the Oregon Coastal Management Program
05/01/2013 r.d. MBColor.mxd



**Shoreland Boundary
Draft Map 58 of 66
Segment 19**

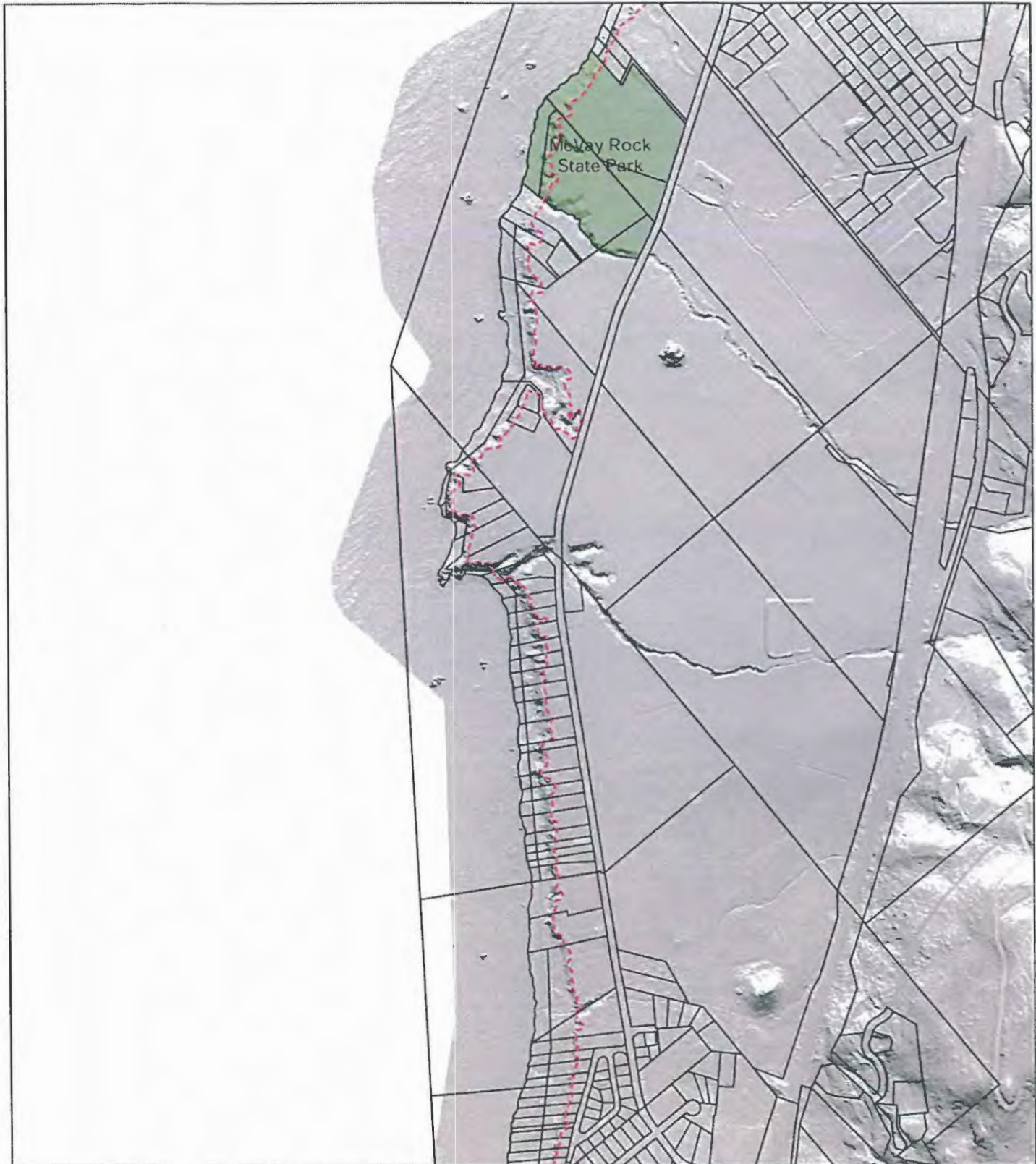


500 Feet

Red dot shows location of above image.


- Draft shoreland boundary
- Curry County tax lots
- Oregon State Parks
- City limits

Data sources: tax lots-Curry County; draft boundary-OCMP
state parks, city limits-DASGEO; hillshade-OR Lidar Consortium.
This product is for informational purposes and may not have
been prepared for or be suitable for legal engineering, or
surveying purposes. Users of this information should review or
consult the primary data and information sources to ascertain
the usability of the information.



**Curry County Dept.
of Public Services**

Created for Curry County Planning Department
by the Oregon Coastal Management Program
05/01/2013 r.d. MBColor.mxd



**Shoreland Boundary
Draft Map 59 of 66
Segment 19**

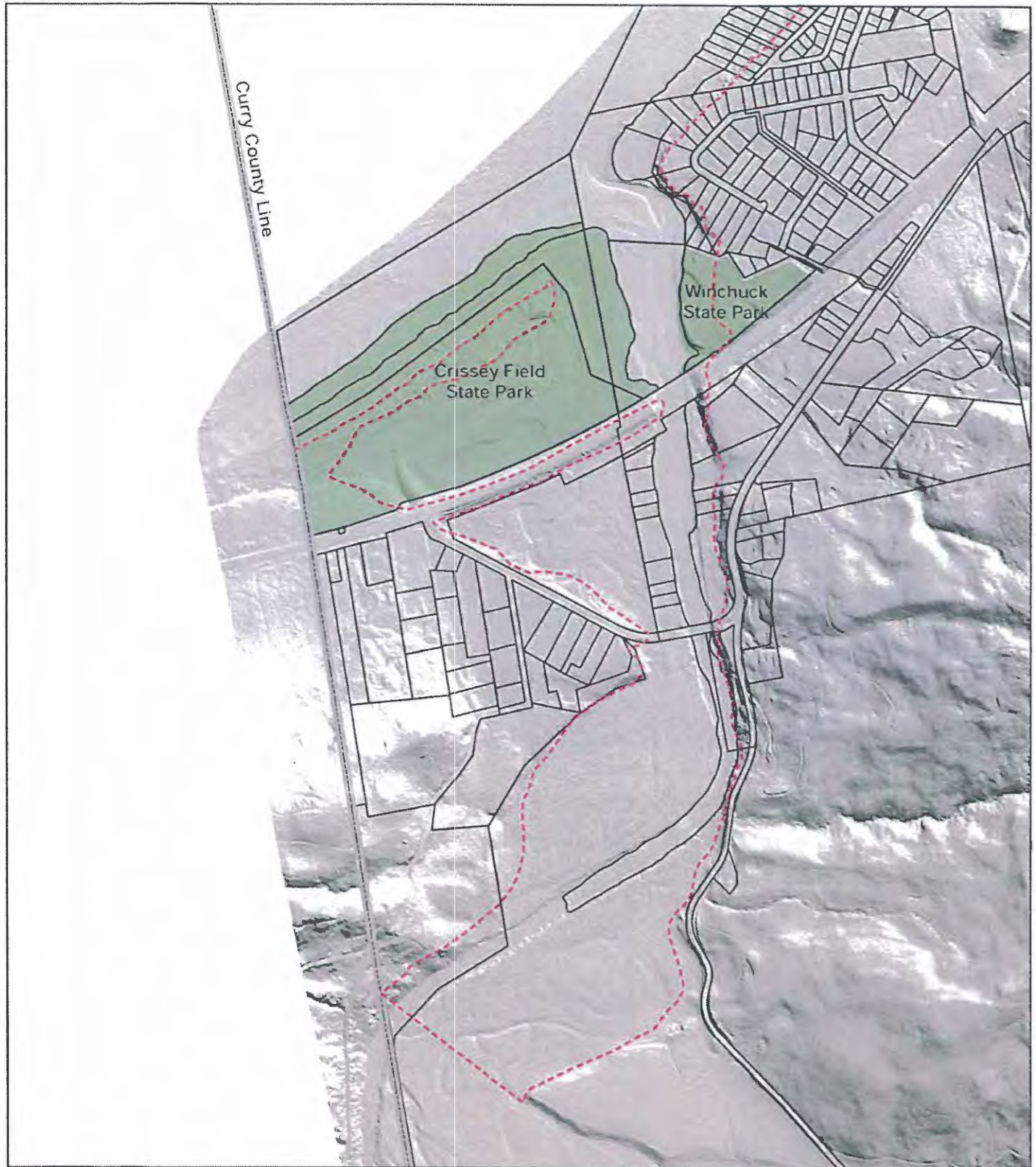


500 Feet

Red dot shows location of above image.

- - - Draft shoreland boundary
- Curry County tax lots
- Oregon State Parks
- City limits

Data sources: tax lots-Curry County; draft boundary-OCMP, state parks, city limits-DASGEO; hillshade-OR Lidar Consor.
This product is for informational purposes and may not have been prepared for or be suitable for legal engineering, or surveying purposes. Users of this information should review or consult the primary data and information sources to ascertain the usability of the information.




**Curry County Dept.
of Public Services**

Created for Curry County Planning Department
by the Oregon Coastal Management Program

05/01/2013 r.d. MBColor.mxd



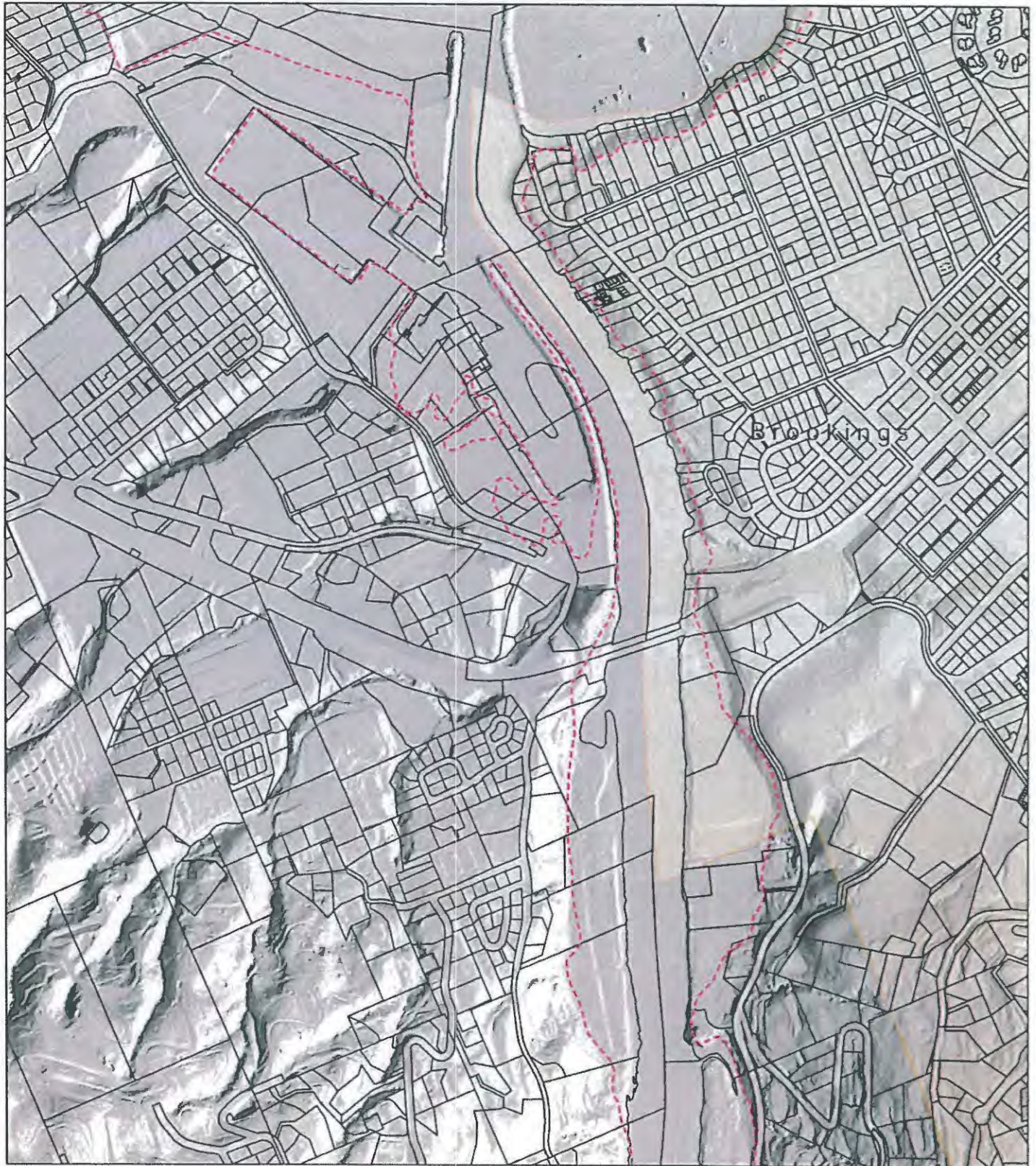
**Shoreland Boundary
Draft Map 60 of 66
Segments 19, 20, 21**



Red dot shows location of above image.

- - - Draft shoreland boundary
- Curry County tax lots
- Oregon State Parks
- City limits

Data sources: tax lots-Curry County; draft boundary-OCMP state parks, city limits-DASGEO; hillshade-OR Lidar Consort.
This product is for informational purposes and may not have been prepared for or be suitable for legal engineering, or surveying purposes. Users of this information should review or consult the primary data and information sources to ascertain the usability of the information.



**Curry County Dept.
of Public Services**

Created for Curry County Planning Department
by the Oregon Coastal Management Program
05/01/2013 r.d. MBColor.mxd



**Shoreland Boundary
Draft Map 61 of 66
Segment 18**

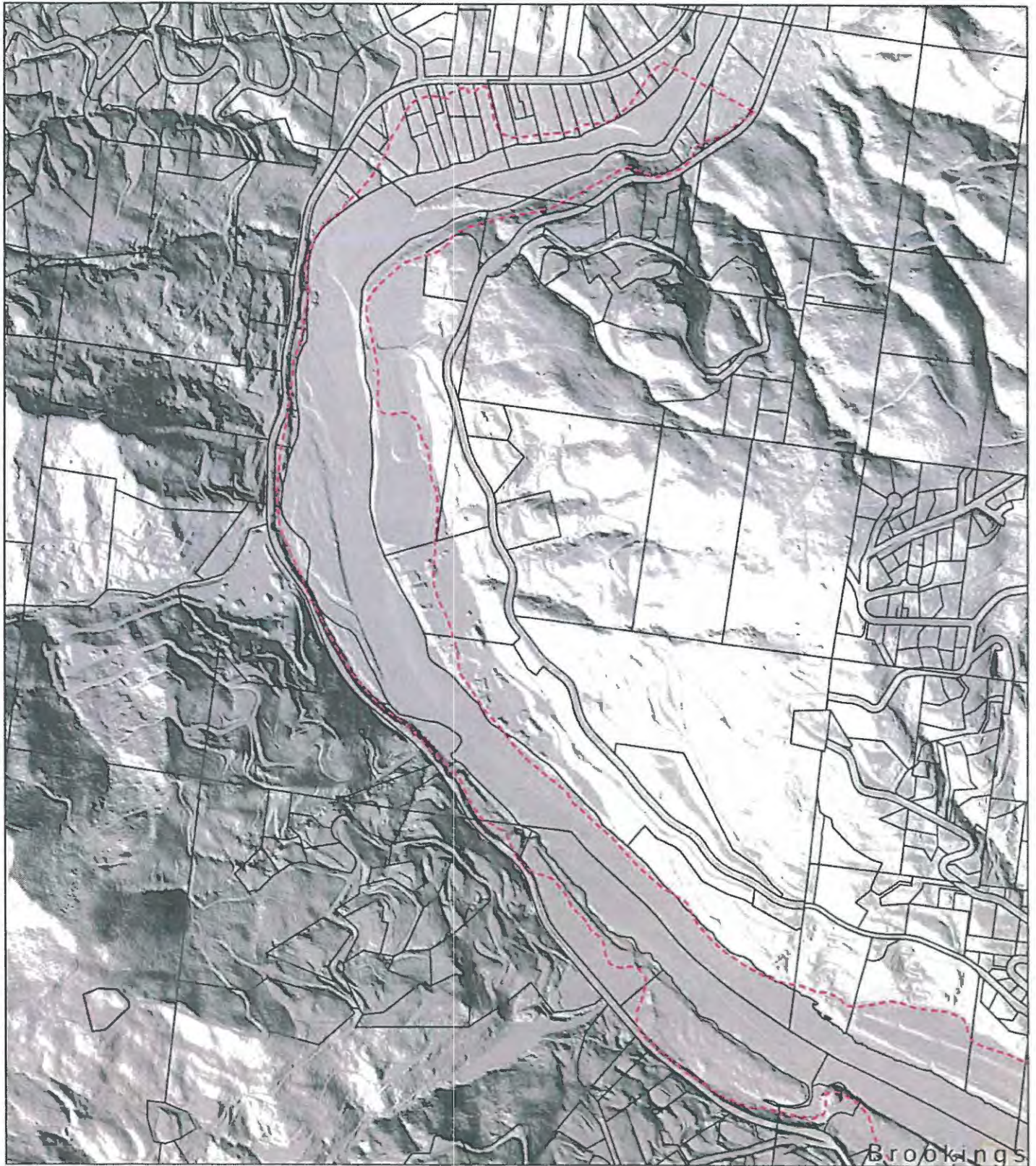


500 Feet

Red dot shows location of above image.

- Draft shoreland boundary
- Curry County tax lots
- Oregon State Parks
- City limits

Data sources: tax lots-Curry County; draft boundary-OCMP
state parks, city limits-DASGEO; hillshade-OR Lidar Consort.
This product is for informational purposes and may not have
been prepared for or be suitable for legal engineering, or
surveying purposes. Users of this information should review or
consult the primary data and information sources to ascertain
the usability of the information.




**Curry County Dept.
of Public Services**

Created for Curry County Planning Department
by the Oregon Coastal Management Program
05/01/2013 r.d. MBColor.mxd



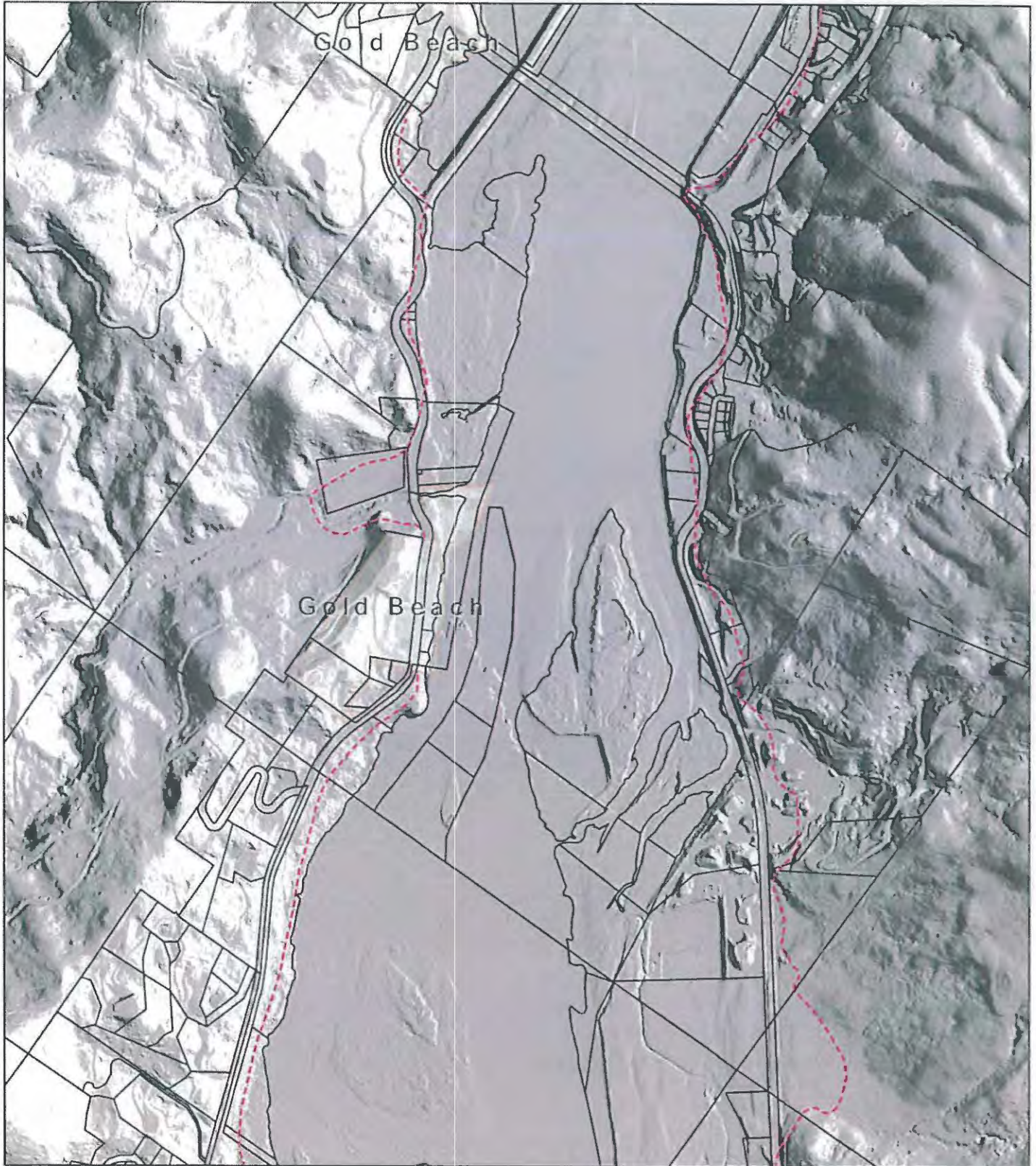
**Shoreland Boundary
Draft Map 62 of 66
Segment 18**



Red dot shows location of above image.

- - - Draft shoreland boundary
- Curry County tax lots
- Oregon State Parks
- City limits

Data sources: tax lots-Curry County; draft boundary-OCMP
state parks, city limits-DASGEO; hillshade-OR Lidar Consort.
This product is for informational purposes and may not have
been prepared for or be suitable for legal engineering, or
surveying purposes. Users of this information should review or
consult the primary data and information sources to ascertain
the usability of the information.



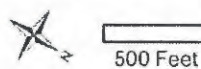
**Curry County Dept.
of Public Services**

Created for Curry County Planning Department
by the Oregon Coastal Management Program
05/01/2013 r.d. MBColor.mxd



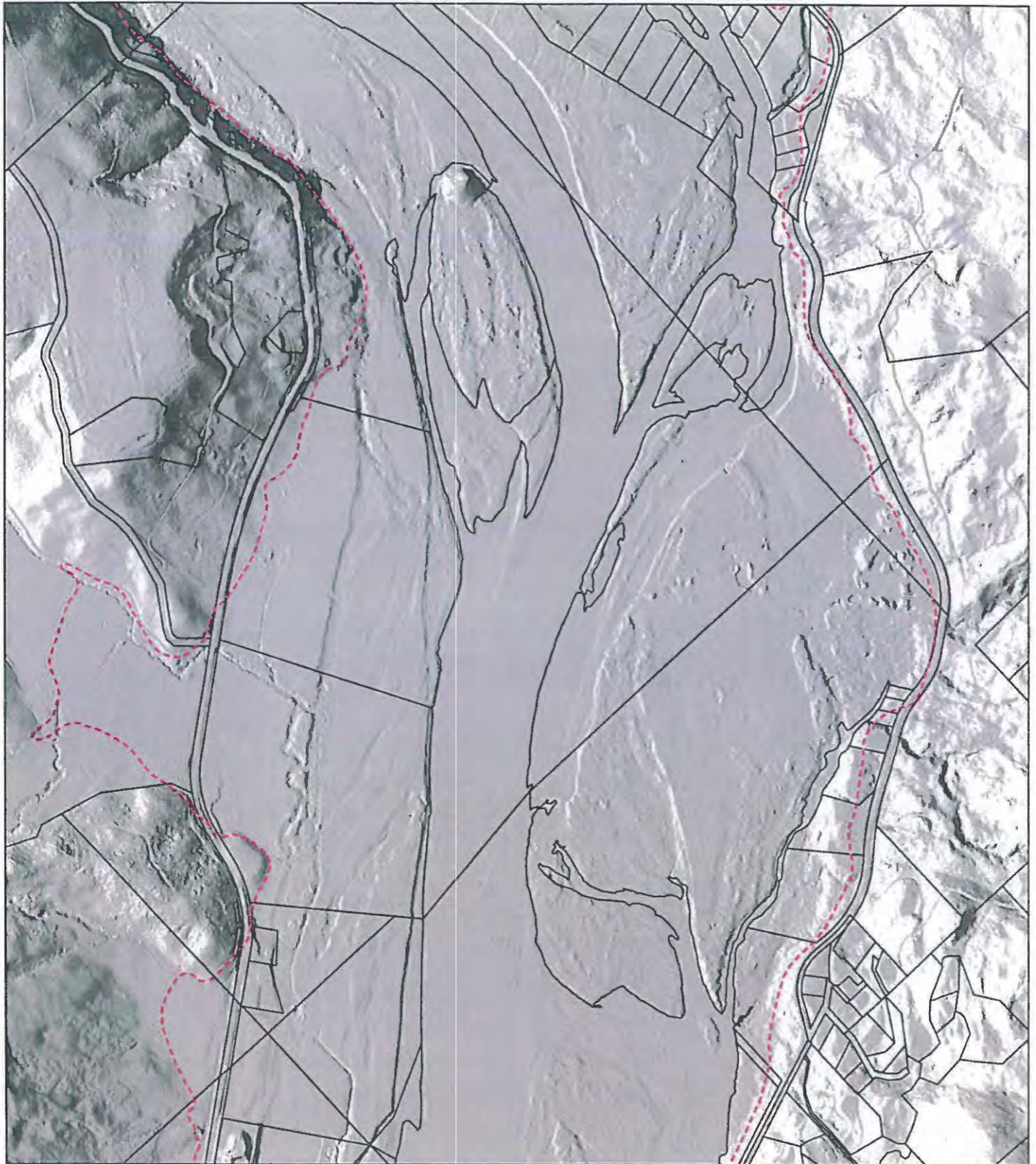
Red dot shows location of above image.

**Shoreland Boundary
Draft Map 63 of 66
Segment 11**



- - - Draft shoreland boundary
- Curry County tax lots
- Oregon State Parks
- City limits

Data sources: tax lots-Curry County; draft boundary-QCMP state parks, city limits-DASGEO; hillshade-OR Lidar Consort.
This product is for informational purposes and may not have been prepared for or be suitable for legal engineering, or surveying purposes. Users of this information should review or consult the primary data and information sources to ascertain the usability of the information.




**Curry County Dept.
of Public Services**

Created for Curry County Planning Department
by the Oregon Coastal Management Program
05/01/2013 r.d. MBColor.mxd



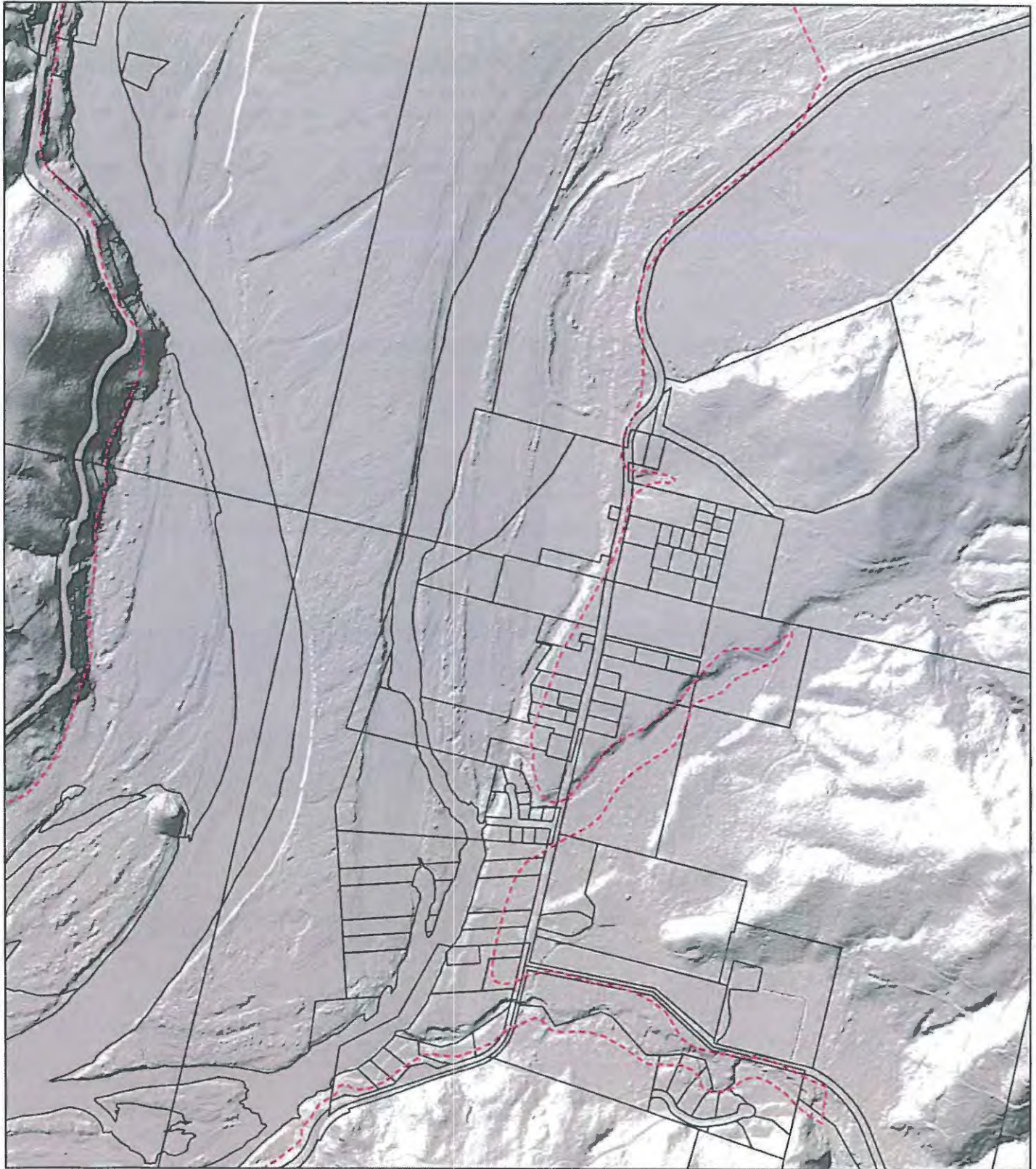
**Shoreland Boundary
Draft Map 64 of 66
Segment 11**



Red dot shows location of above image.

- - - Draft shoreland boundary
- Curry County tax lots
- Oregon State Parks
- City limits

Data sources: tax lots-Curry County; draft boundary-OCMP
state parks, city limits-DASGEO; hillshade-OR Lidar Consort.
This product is for informational purposes and may not have
been prepared for or be suitable for legal engineering, or
surveying purposes. Users of this information should review or
consult the primary data and information sources to ascertain
the usability of the information.



**Curry County Dept.
of Public Services**

Created for Curry County Planning Department
by the Oregon Coastal Management Program
05/01/2013 r.d. MBColor.mxd



Red dot shows location of above image.

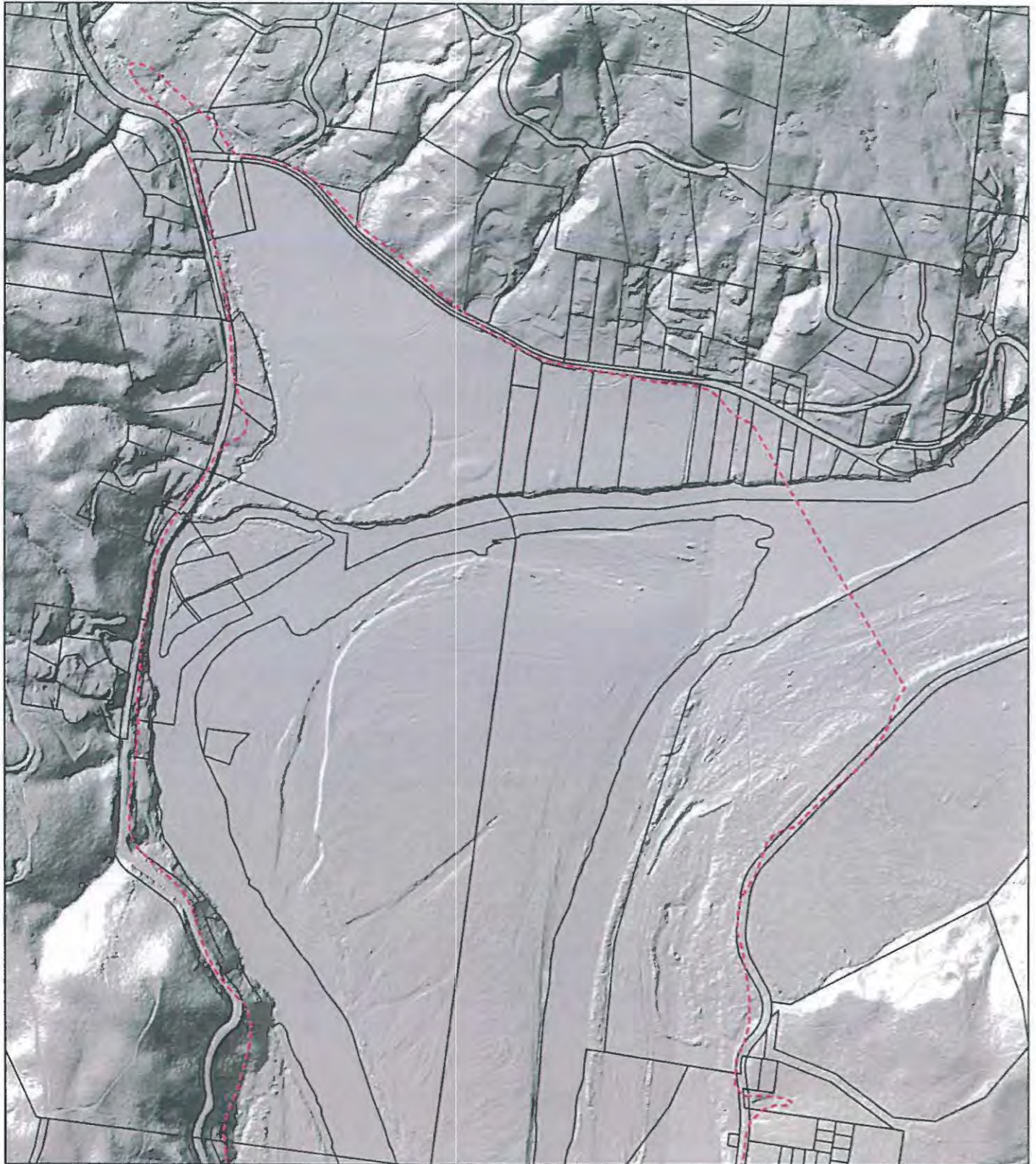
**Shoreland Boundary
Draft Map 65 of 66
Segment 11**



500 Feet

- - - Draft shoreland boundary
- Curry County tax lots
- Oregon State Parks
- City limits

Data sources: tax lots-Curry County; draft boundary-OCMP
state parks, city limits-DASGEO; hillshade-OR Lidar Consort.
This product is for informational purposes and may not have
been prepared for or be suitable for legal engineering, or
surveying purposes. Users of this information should review or
consult the primary data and information sources to ascertain
the usability of the information.



**Curry County Dept.
of Public Services**

Created for Curry County Planning Department
by the Oregon Coastal Management Program
05/01/2013 r.d. MBColor.mxd







**Shoreland Boundary
Draft Map 66 of 66
Segment 11**



500 Feet

Red dot shows location of above image.

-  Draft shoreland boundary
-  Curry County tax lots
-  Oregon State Parks
-  City limits

Data sources: tax lots-Curry County; draft boundary-OCMP
state parks, city limits-DASGEO; hillshade-OR Lidar Consort.
This product is for informational purposes and may not have
been prepared for or be suitable for legal engineering, or
surveying purposes. Users of this information should review or
consult the primary data and information sources to ascertain
the usability of the information.

Curry County Shoreland Boundary Maps

Segment 1 - Coos County Line to Floras Lake Outlet

Segment 2 - Floras Lake Outlet to Sixes River

Segment 3 - Sixes River Estuary

Segment 4 - Sixes River to Elk River

Segment 5 - Elk River Estuary

Segment 6 - Elk River to City of Port Orford

Segment 7 - City of Port Orford

Segment 8 - City of Port Orford to Euchre Creek

Segment 9 - Euchre Creek Estuary

Segment 10 - Euchre Creek to Rogue River

Segment 11 - Rogue River Estuary

Segment 12 - City of Gold Beach

Segment 13 - Hunter Creek Estuary

Segment 14 - Hunter Creek to Pistol River

Segment 15 - Pistol River Estuary

Segment 16 - Pistol River to the City of Brookings

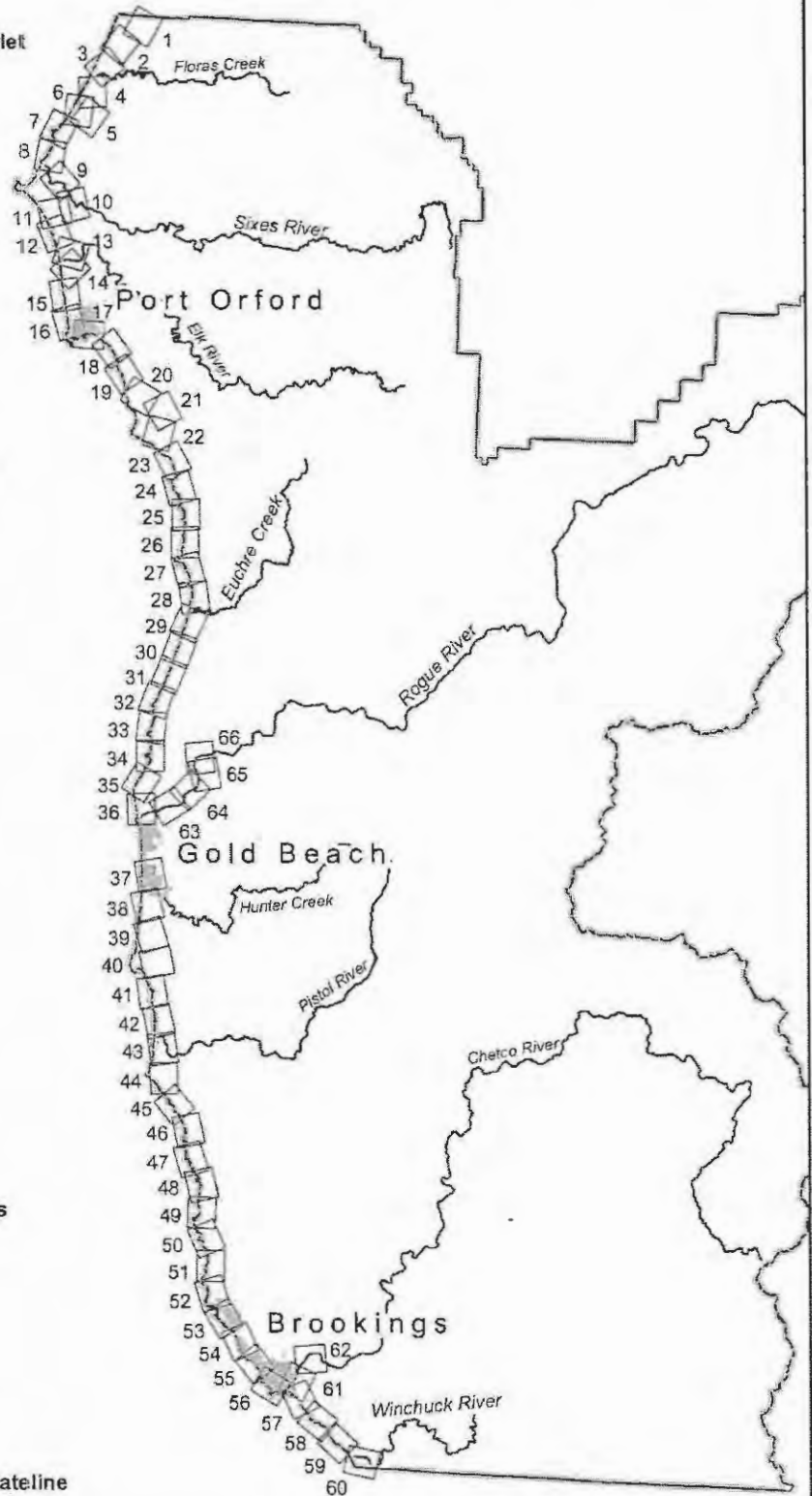
Segment 17 - City of Brookings

Segment 18 - Chetco River Estuary

Segment 19 - Chetco River to Winchuck River

Segment 20 - Winchuck River Estuary

Segment 21 - Winchuck River to the California Stateline



Curry County Dept.
of Public Services

Relative location of shoreland boundary segments
and order of maps on following pages.




**Curry County Dept.
of Public Services**

Created for Curry County Planning Department
by the Oregon Coastal Management Program
05/07/2013 r.d. MBColor.mxd



**Shoreland Boundary
Draft Map 1 of 66
Segment 1**



Red dot shows location of above image.

- Draft shoreland boundary
- Curry County tax lots
- Oregon State Parks
- City limits

Data sources: tax lots-Curry County; draft boundary-OCMP, state parks, city limits-DASGEO; Hillshade-OR Lidar Consort.
This product is for informational purposes and may not have been prepared for or be suitable for legal engineering, or surveying purposes. Users of this information should review or consult the primary data and information sources to ascertain the usability of the information.



**Curry County Dept.
of Public Services**

Created for Curry County Planning Department
by the Oregon Coastal Management Program
05/01/2013 r.d. MBColor.mxd



**Shoreland Boundary
Draft Map 2 of 66
Segment 1**



500 Feet

Red dot shows location of above image.

- Draft shoreland boundary
- Curry County tax lots
- Oregon State Parks
- City limits

Data sources: tax lots-Curry County; draft boundary-OCMP; state parks-DASGEO; hillshade-OR Lidar Consort.
This product is for informational purposes and may not have been prepared for or be suitable for legal engineering, or surveying purposes. Users of this information should review or consult the primary data and information sources to ascertain the usability of the information.



**Curry County Dept.
of Public Services**

Created for Curry County Planning Department
by the Oregon Coastal Management Program

05/01/2013 r.d. MBColor.mxd



**Shoreland Boundary
Draft Map 3 of 66
Segment 1**



500 Feet

Red dot shows location of above image.

- Draft shoreland boundary
- ▭ Curry County tax lots
- ▭ Oregon State Parks
- ▭ City limits

Data sources: tax lots-Curry County; draft boundary-QCMP
state parks-city limits-DASGEO; hillshade-OR Lidar Consor.
This product is for informational purposes and may not have
been prepared for or be suitable for legal engineering, or
surveying purposes. Users of this information should review or
consult the primary data and information sources to ascertain
the usability of the information.




Floras Lake State Park



**Curry County Dept.
of Public Services**

Created for Curry County Planning Department
by the Oregon Coastal Management Program
05/01/2013 r.d. MBColor.mxd



**Shoreland Boundary
Draft Map 4 of 66
Segments 1, 2**




500 Feet

Red dot shows location of above image.

- Draft shoreland boundary
- ▭ Curry County tax lots
- Oregon State Parks
- ▭ City limits

Data sources: tax lots-Curry County; draft boundary-OCMP; state parks, city limits-DASGEO; hillshade-OR Lidar Consort.
This product is for informational purposes and may not have been prepared for or be suitable for legal engineering, or surveying purposes. Users of this information should review or consult the primary data and information sources to ascertain the usability of the information.




Floras Lake
State Park




**Curry County Dept.
of Public Services**

Created for Curry County Planning Department
by the Oregon Coastal Management Program
05/01/2013 r.d. MBCator.mxd




Shoreland Boundary
Draft Map 5 of 66
Segment 2



Red dot shows location of above image.

- Draft shoreland boundary
- Curry County tax lots
- Oregon State Parks
- City limits


Data sources: tax lots-Curry County; draft boundary-OCMP
state parks, city limits-DASGEO; hillshade-OR Lidar Consort.
This product is for informational purposes and may not have
been prepared for or be suitable for legal engineering, or
surveying purposes. Users of this information should review or
consult the primary data and information sources to ascertain
the usability of the information.



**Curry County Dept.
of Public Services**

Created for Curry County Planning Department
by the Oregon Coastal Management Program

05/01/2013 r.d. MBColor.mxd



**Shoreland Boundary
Draft Map 6 of 66**

Segment 2




500 Feet

Red dot shows location of above image.

- Draft shoreland boundary
- Curry County tax lots
- Oregon State Parks
- City limits

Data sources: tax lots-Curry County; draft boundary-OCMP; state parks, city limits-DASGEO; hillshade-OR Lidar Consort.
This product is for informational purposes and may not have been prepared for or be suitable for legal engineering, or surveying purposes. Users of this information should review or consult the primary data and information sources to ascertain the usability of the information.



**Curry County Dept.
of Public Services**

Created for Curry County Planning Department
by the Oregon Coastal Management Program
05/01/2013 r.d. MBColor.mxd



**Shoreland Boundary
Draft Map 7 of 66
Segment 2**

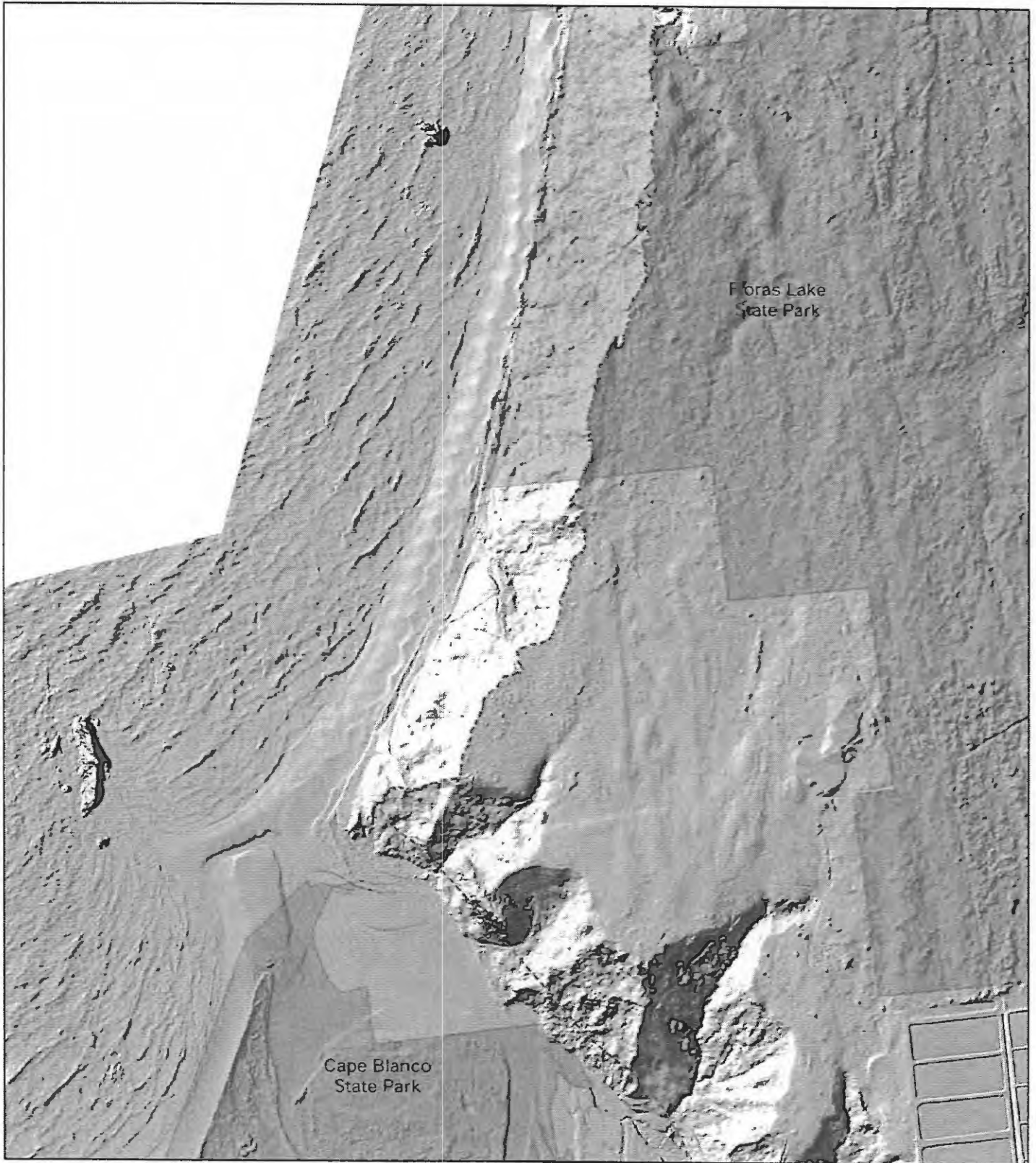


500 Feet

Red dot shows location of above image.

- Draft shoreland boundary
- Curry County tax lots
- ▨ Oregon State Parks
- City limits

Data sources: tax lots-Curry County; draft boundary-OCMP; state parks, city limits-DASGEO; hillshade-OR Lidar Consort.
This product is for informational purposes and may not have been prepared for or be suitable for legal engineering, or surveying purposes. Users of this information should review or consult the primary data and information sources to ascertain the usability of the information.



**Curry County Dept.
of Public Services**

Created for Curry County Planning Department
by the Oregon Coastal Management Program

05/01/2013 r.d. MBColor.mxd



**Shoreland Boundary
Draft Map 8 of 66
Segments 2, 3**




500 Feet

Red dot shows location of above image.

- Draft shoreland boundary
- Curry County tax lots
- Oregon State Parks
- City limits

Data sources: tax lots-Curry County; draft boundary-QCMP; state parks, city limits-DASGEO; hillshade-OR Lidar Consort.
This product is for informational purposes and may not have been prepared for or be suitable for legal engineering, or surveying purposes. Users of this information should review or consult the primary data and information sources to ascertain the usability of the information.



**Curry County Dept.
of Public Services**

Created for Curry County Planning Department
by the Oregon Coastal Management Program
05/01/2013 r.d. MBColor.mxd



**Shoreland Boundary
Draft Map 9 of 66
Segment 3**




500 Feet

Red dot shows location of above image.

- Draft shoreland boundary
- Curry County tax lots
- Oregon State Parks
- City limits

Data sources: tax lots-Curry County; draft boundary-OCMP; state parks, city limits-DASGEO; hillsshade-OR LIDAR Consortium.
This product is for informational purposes and may not have been prepared for or be suitable for legal engineering or surveying purposes. Users of this information should review or consult the primary data and information sources to ascertain the usability of the information.




Cape Blanco
State Park

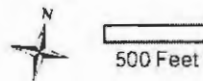


Curry County Dept.
of Public Services

Created for Curry County Planning Department
by the Oregon Coastal Management Program
05/01/2013 r.d. MBColor.mxd



Shoreland Boundary
Draft Map 10 of 66
Segment 3



Red dot shows location of above image.

- Draft shoreland boundary
- Curry County tax lots
- Oregon State Parks
- City limits

Data sources: tax lots-Curry County; draft boundary-OCMP
state parks. city limits-DASGEO; hillshade-OR Lidar Consort.
This product is for informational purposes and may not have
been prepared for or be suitable for legal engineering, or
surveying purposes. Users of this information should review or
consult the primary data and information sources to ascertain
the usability of the information.



Cape Blanco
State Park



**Curry County Dept.
of Public Services**

Created for Curry County Planning Department
by the Oregon Coastal Management Program
05/01/2013 r.d. MBColor.mxd



**Shoreland Boundary
Draft Map 11 of 66
Segments 3, 4**




500 Feet

Red dot shows location of above image.

- Draft shoreland boundary
- ▭ Curry County tax lots
- ▨ Oregon State Parks
- ▭ City limits

Data sources: tax lots-Curry County; draft boundary-OCMP state parks, city limits-DASGEO; hillshade-OR Lic&f Consort.
This product is for informational purposes and may not have been prepared for or be suitable for legal engineering or surveying purposes. Users of this information should review or consult the primary data and information sources to ascertain the usability of the information.

Cape Blanco
State Park



**Curry County Dept.
of Public Services**

Created for Curry County Planning Department
by the Oregon Coastal Management Program

05/01/2013 r.d. MBColor.mxd



**Shoreland Boundary
Draft Map 12 of 66
Segment 4**




500 Feet

Red dot shows location of above image.

- Draft shoreland boundary
- ▭ Curry County tax lots
- ▭ Oregon State Parks
- ▭ City limits

Data sources: tax lots-Curry County; draft boundary-OCMP; state parks, city limits-DASGEO; hillshade-OR Lidar Consort.
This product is for informational purposes and may not have been prepared for or be suitable for legal engineering or surveying purposes. Users of this information should review or consult the primary data and information sources to ascertain the usability of the information.

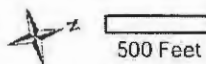


**Curry County Dept.
of Public Services**

Created for Curry County Planning Department
by the Oregon Coastal Management Program
05/07/2013 r.d. MBColor.mxd




**Shoreland Boundary
Draft Map 13 of 66
Segments 4, 5**



Red dot shows location of above image.

- Draft shoreland boundary
- ▭ Curry County tax lots
- ▨ Oregon State Parks
- City limits

Data sources: tax lots-Curry County; draft boundary-OCMP; state parks, city limits-DASGEO; hillshade-OR Lidar Consort.
This product is for informational purposes and may not have been prepared for or be suitable for legal engineering, or surveying purposes. Users of this information should review or consult the primary data and information sources to ascertain the usability of the information.

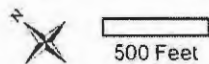


**Curry County Dept.
of Public Services**

Created for Curry County Planning Department
by the Oregon Coastal Management Program
05/01/2013 r.d. MBColor.mxd



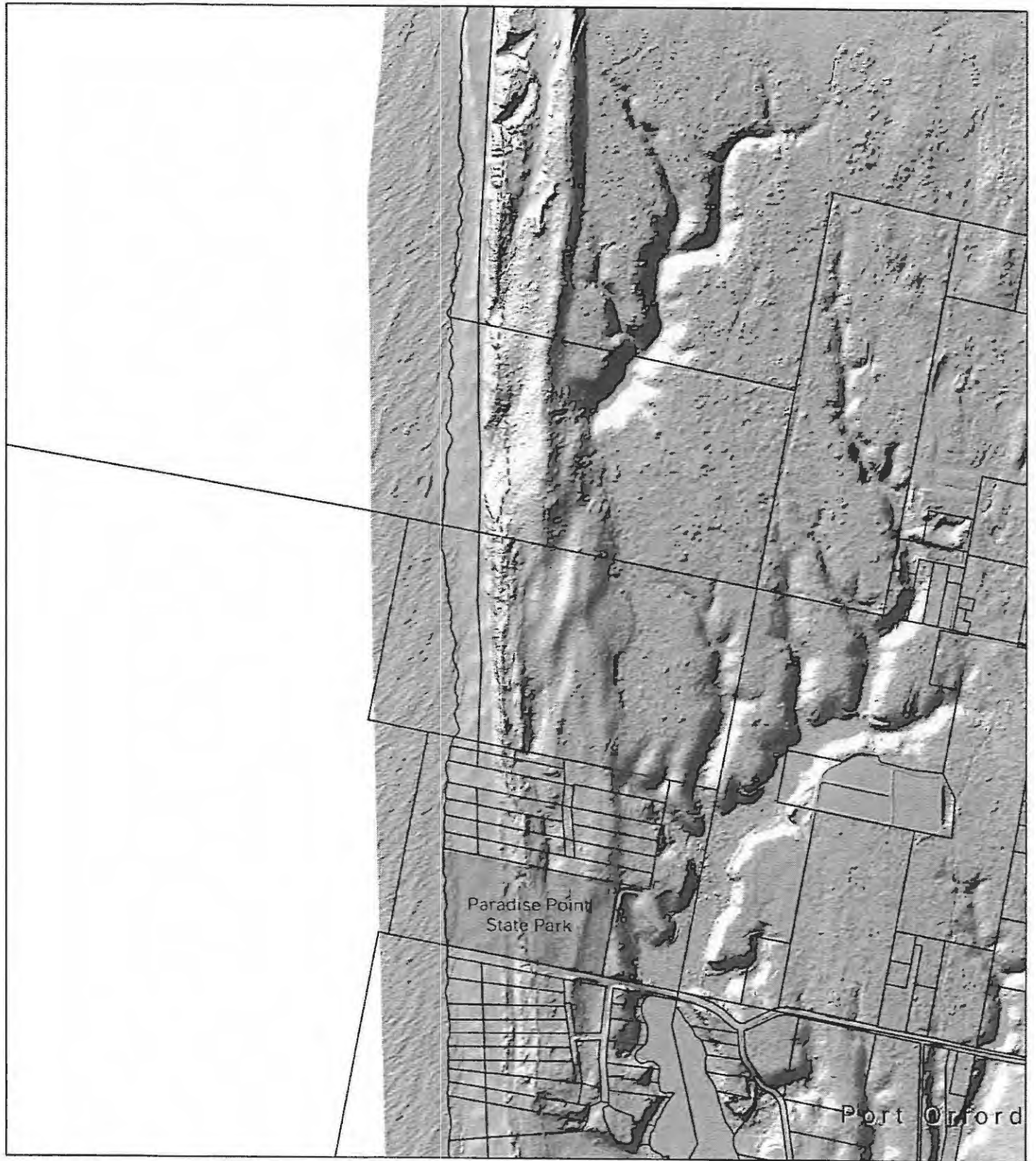
**Shoreland Boundary
Draft Map 14 of 66
Segments 5, 6**



Red dot shows location of above image.


- Draft shoreland boundary
- Curry County tax lots
- Oregon State Parks
- City limits

Data sources: tax lots: Curry County; draft boundary: OCMP; state parks: city limits: DASGEO; hillshade: OR Lidar Consortium.
This product is for informational purposes and may not have been prepared for or be suitable for legal engineering, or surveying purposes. Users of this information should review or consult the primary data and information sources to ascertain the usability of the information.



**Curry County Dept.
of Public Services**

Created for Curry County Planning Department
by the Oregon Coastal Management Program
05/01/2013 r.d. MBColor.mxd



**Shoreland Boundary
Draft Map 15 of 66
Segment 6**

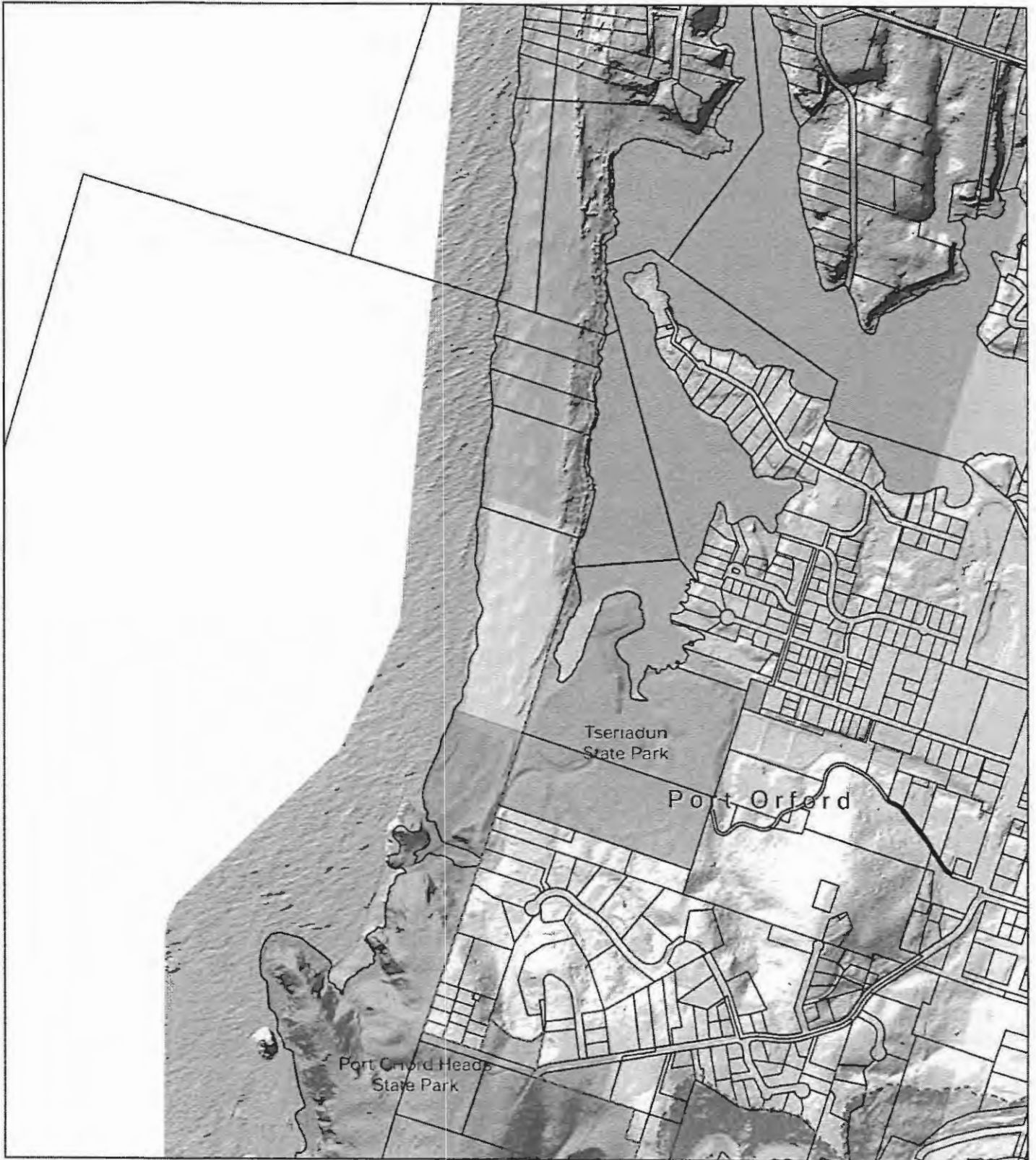


500 Feet

Red dot shows location of above image.

- Draft shoreland boundary
- ▭ Curry County tax lots
- ▭ Oregon State Parks
- ▭ City limits


Data sources: tax lots-Curry County; draft boundary-OCMP
state parks, city limits-DASGEO; hillshade-OR Lidar Consort.
This product is for informational purposes and may not have
been prepared for or be suitable for legal engineering, or
surveying purposes. Users of this information should review or
consult the primary data and information sources to ascertain
the usability of the information.



**Curry County Dept.
of Public Services**

Created for Curry County Planning Department
by the Oregon Coastal Management Program

05/01/2013 r.d. MBColor.mxd



**Shoreland Boundary
Draft Map 16 of 66
Segments 6, 7**

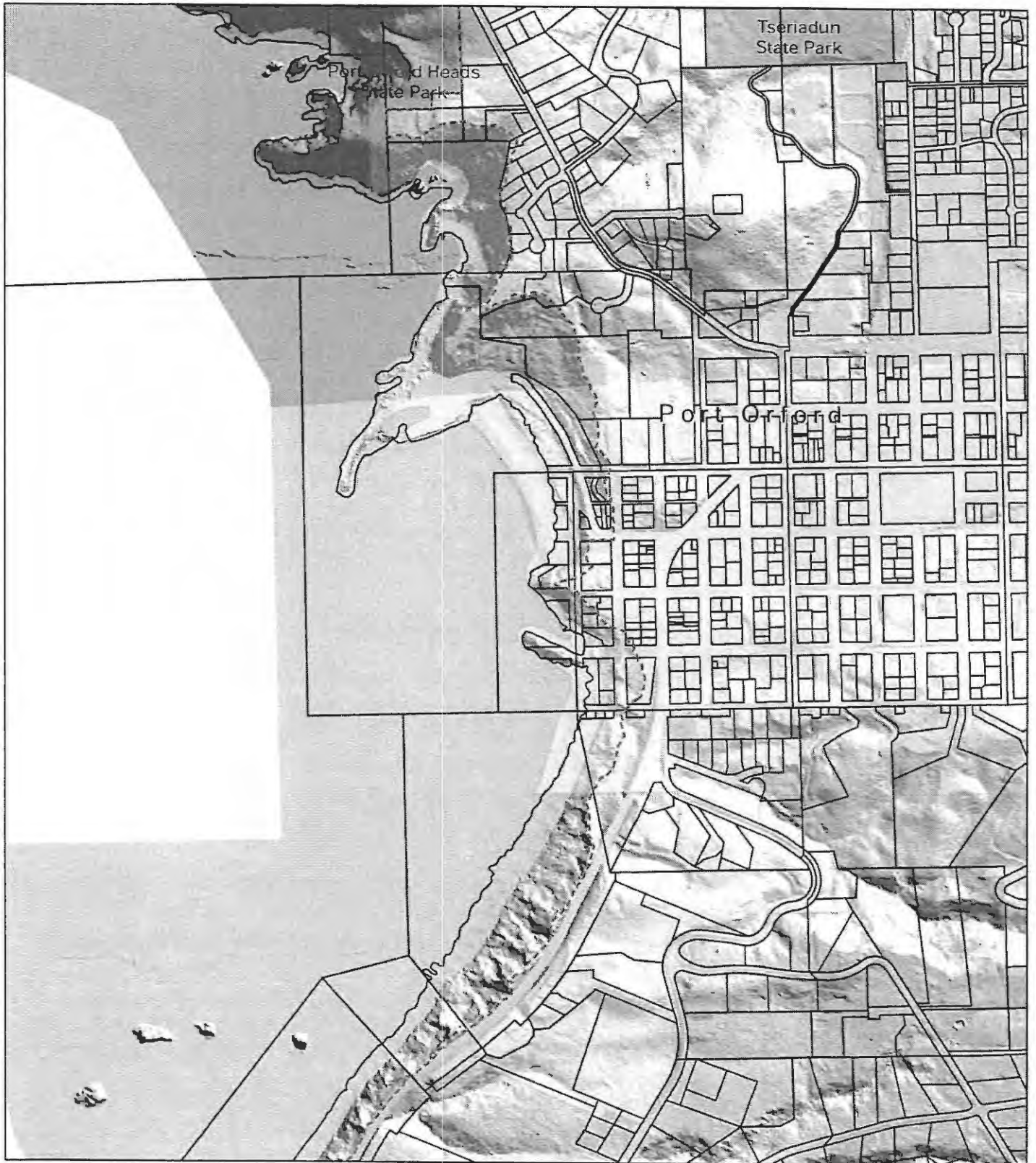


500 Feet

Red dot shows location of above image.

- Draft shoreland boundary
- Curry County tax lots
- Oregon State Parks
- City limits

Data sources: tax lots-Curry County; draft boundary-OCMP; state parks, city limits-DASGEO; hillshade-OR Lidar Consort.
This product is for informational purposes and may not have been prepared for or be suitable for legal engineering, or surveying purposes. Users of this information should review or consult the primary data and information sources to ascertain the usability of the information.

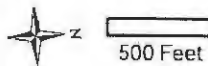


**Curry County Dept.
of Public Services**

Created for Curry County Planning Department
by the Oregon Coastal Management Program
05/01/2013 r.d. MBColor.mxd



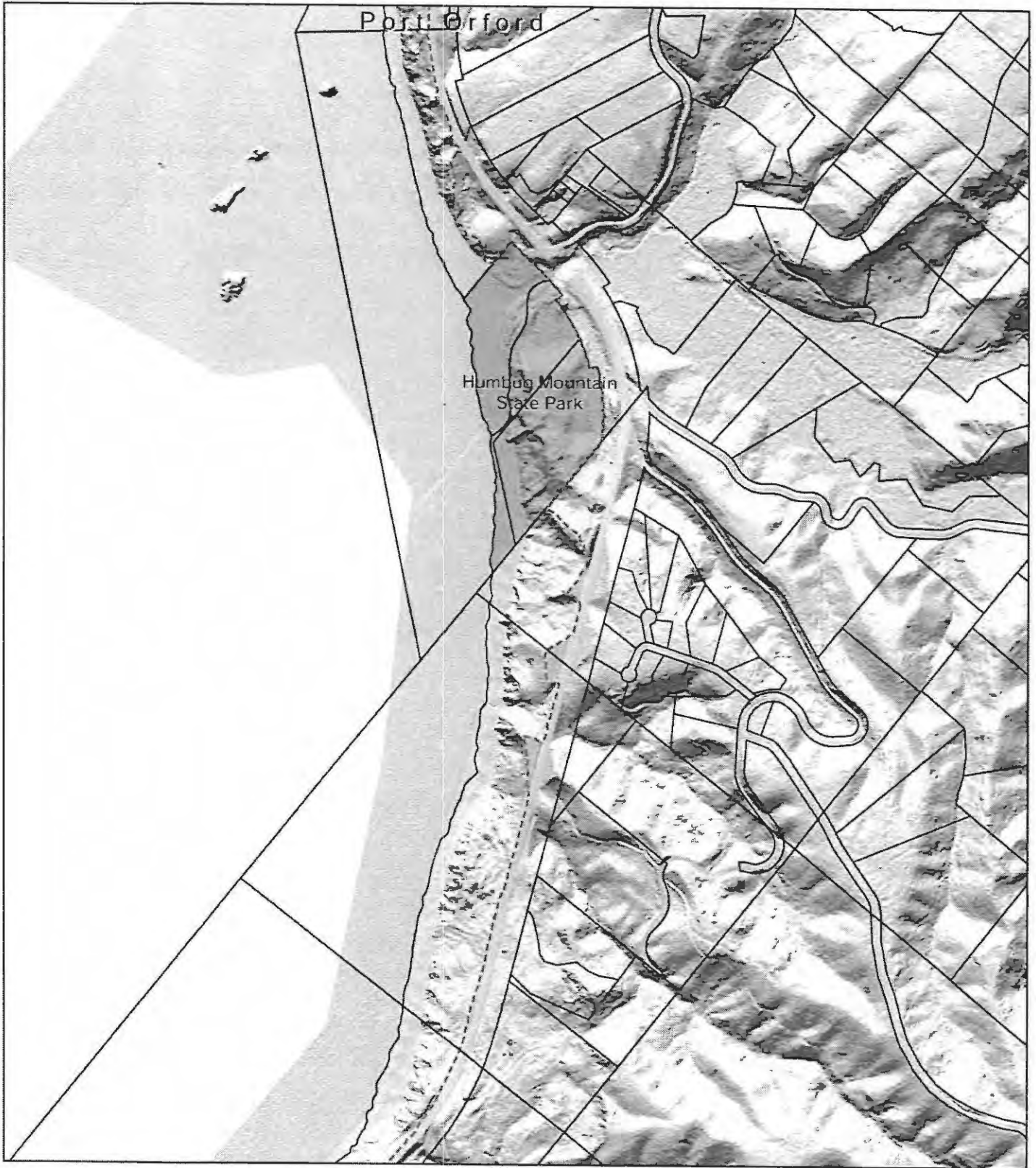
**Shoreland Boundary
Draft Map 17 of 66
Segments 7, 8**



Red dot shows location of above image.

- Draft shoreland boundary
- Curry County tax lots
- Oregon State Parks
- City limits

Data sources: tax lots-Curry County; draft boundary-QCMP state parks; city limits-DASGEO; hillshade-OR Udar Consort.
This product is for informational purposes and may not have been prepared for or be suitable for legal engineering, or surveying purposes. Users of this information should review or consult the primary data and information sources to ascertain the usability of the information.



**Curry County Dept.
of Public Services**

Created for Curry County Planning Department
by the Oregon Coastal Management Program
05/01/2013 r.d. MBColer.mxd



**Shoreland Boundary
Draft Map 18 of 66
Segment 8**

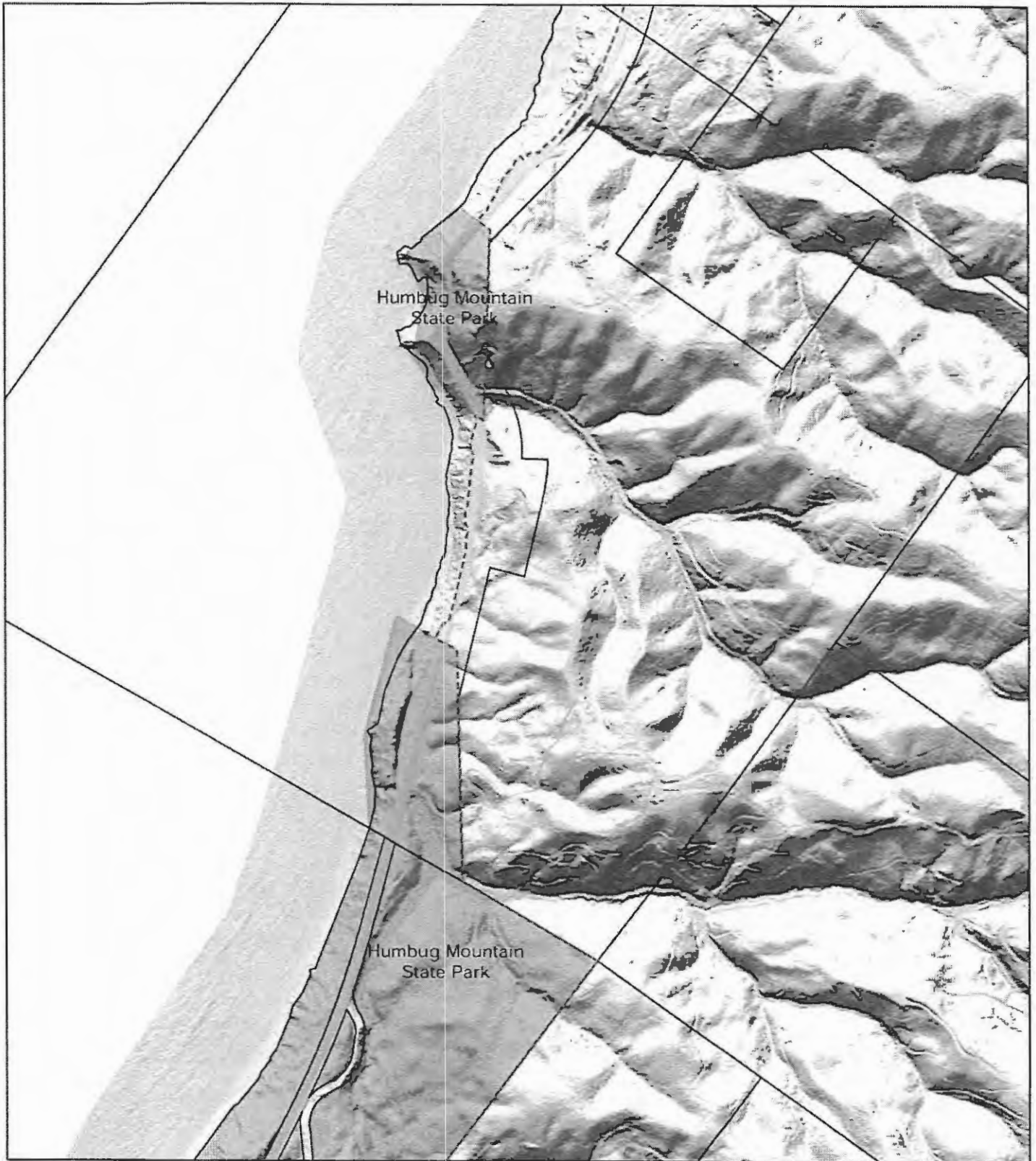


500 Feet

Red dot shows location of above image.

- Draft shoreland boundary
- Curry County tax lots
- Oregon State Parks
- City limits


Data sources: tax lots-Curry County; draft boundary-OCMP state parks, city limits-DASGEO; mshade-OR Lidar Conson.
This product is for informational purposes and may not have been prepared for or be suitable for legal engineering, or surveying purposes. Users of this information should review or consult the primary data and information sources to ascertain the usability of the information.



**Curry County Dept.
of Public Services**

Created for Curry County Planning Department
by the Oregon Coastal Management Program

05/01/2013 r.d. MBColor.mxd



**Shoreland Boundary
Draft Map 19 of 66
Segment 8**




500 Feet

Red dot shows location of above image.

- Draft shoreland boundary
- Curry County tax lots
- Oregon State Parks
- City limits

Data sources: tax lots-Curry County; draft boundary-OCMP; state parks, city limits-DASGEO; hillshade-OR Lidar Consort.
This product is for informational purposes and may not have been prepared for or be suitable for legal engineering, or surveying purposes. Users of this information should review or consult the primary data and information sources to ascertain the usability of the information.




Humbug Mountain
State Park




**Curry County Dept.
of Public Services**

Created for Curry County Planning Department
by the Oregon Coastal Management Program
05/01/2013 r.d. MBColor.mxd



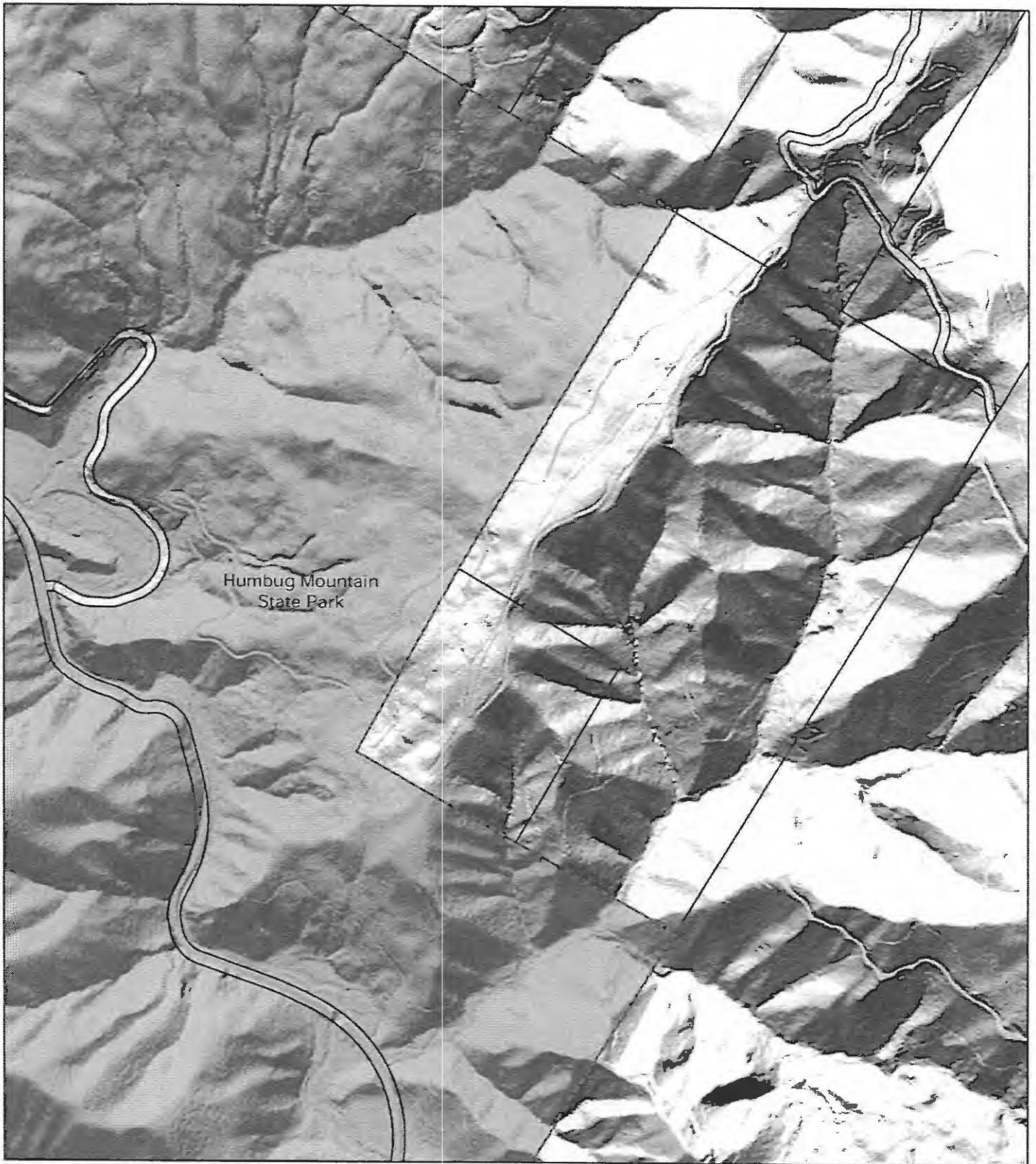
**Shoreland Boundary
Draft Map 20 of 66
Segment 8**



Red dot shows location of above image.

- Draft shoreland boundary
- Curry County tax lots
- Oregon State Parks
- City limits

Data sources: tax lots-Curry County; draft boundary-OCMP; state parks, city limits-DASGEO; hillshade-OR Lidar Consort.
This product is for informational purposes and may not have been prepared for or be suitable for legal engineering or surveying purposes. Users of this information should review or consult the primary data and information sources to ascertain the usability of the information.



**Curry County Dept.
of Public Services**

Created for Curry County Planning Department
by the Oregon Coastal Management Program
05/01/2013 r.d. MBColor.mxd



**Shoreland Boundary
Draft Map 21 of 66
Segment 8**



500 Feet

Red dot shows location of above image.

- Draft shoreland boundary
- ▭ Curry County tax lots
- ▨ Oregon State Parks
- ▭ City limits

Data sources: tax lots-Curry County; draft boundary-QCMP state parks, city limits-DASGEO; hillshade-OR Lidar Consort.
This product is for informational purposes and may not have been prepared for or be suitable for legal engineering, or surveying purposes. Users of this information should review or consult the primary data and information sources to ascertain the usability of the information.



**Curry County Dept.
of Public Services**

Created for Curry County Planning Department
by the Oregon Coastal Management Program

05/01/2013 r.d. MBColor.mxd



**Shoreland Boundary
Draft Map 22 of 66
Segment 8**




500 Feet

Red dot shows location of above image.

- Draft shoreland boundary
- Curry County tax lots
- Oregon State Parks
- City limits

Data sources: tax lots-Curry County; draft boundary-OCMP state parks, city limits-DASGEO; hillshade-OR Lidar Consort.
This product is for informational purposes and may not have been prepared for or be suitable for legal engineering, or surveying purposes. Users of this information should review or consult the primary data and information sources to ascertain the usability of the information.



**Curry County Dept.
of Public Services**

Created for Curry County Planning Department
by the Oregon Coastal Management Program
05/01/2013 r.d. MBColor.mxd



**Shoreland Boundary
Draft Map 23 of 66
Segment 8**




500 Feet

Red dot shows location of above image.

- Draft shoreland boundary
- Curry County tax lots
- ▨ Oregon State Parks
- City limits

Data sources: tax lots-Curry County; draft boundary-OCMP
state parks, city limits-DASGEO; hillshade-OR Lidar Consort.
This product is for informational purposes and may not have
been prepared for or be suitable for legal engineering, or
surveying purposes. Users of this information should review or
consult the primary data and information sources to ascertain
the usability of the information.



**Curry County Dept.
of Public Services**

Created for Curry County Planning Department
by the Oregon Coastal Management Program

05/01/2013 r.d. MBColor.mxd



**Shoreland Boundary
Draft Map 24 of 66
Segment 8**




500 Feet

Red dot shows location of above image.

- Draft shoreland boundary
- Curry County tax lots
- Oregon State Parks
- City limits

Data sources: tax lots-Curry County; draft boundary-QCMP
state parks, city limits-DASGEO; hillshade-OR Lidar Consort.
This product is for informational purposes and may not have
been prepared for or be suitable for legal engineering, or
surveying purposes. Users of this information should review or
consult the primary data and information sources to ascertain
the usability of the information.

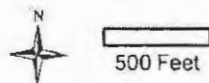


**Curry County Dept.
of Public Services**

Created for Curry County Planning Department
by the Oregon Coastal Management Program
05/01/2013 r.d. MBColor.mxd



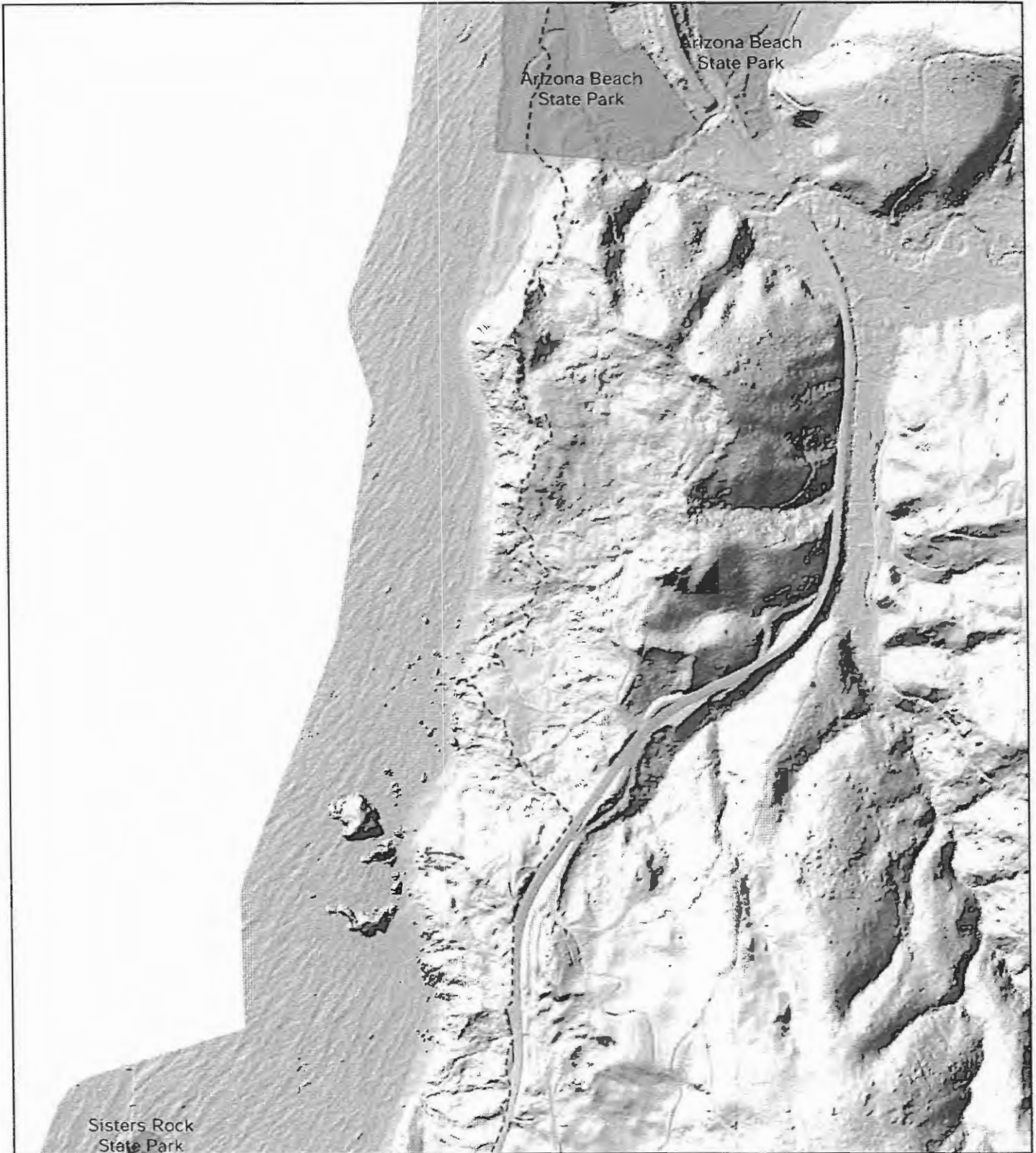
**Shoreland Boundary
Draft Map 25 of 66
Segment 8**



Red dot shows location of above image.

- Draft shoreland boundary
- Curry County tax lots
- Oregon State Parks
- City limits

Data sources: tax lots-Curry County; draft boundary-OCMP; state parks, city limits-DASGEO; hillshade-OR Lidar Consort.
This product is for informational purposes and may not have been prepared for or be suitable for legal engineering or surveying purposes. Users of this information should review or consult the primary data and information sources to ascertain the usability of the information.

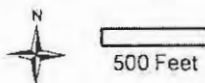


**Curry County Dept.
of Public Services**

Created for Curry County Planning Department
by the Oregon Coastal Management Program
05/01/2013 r.d. MBColor.mxd



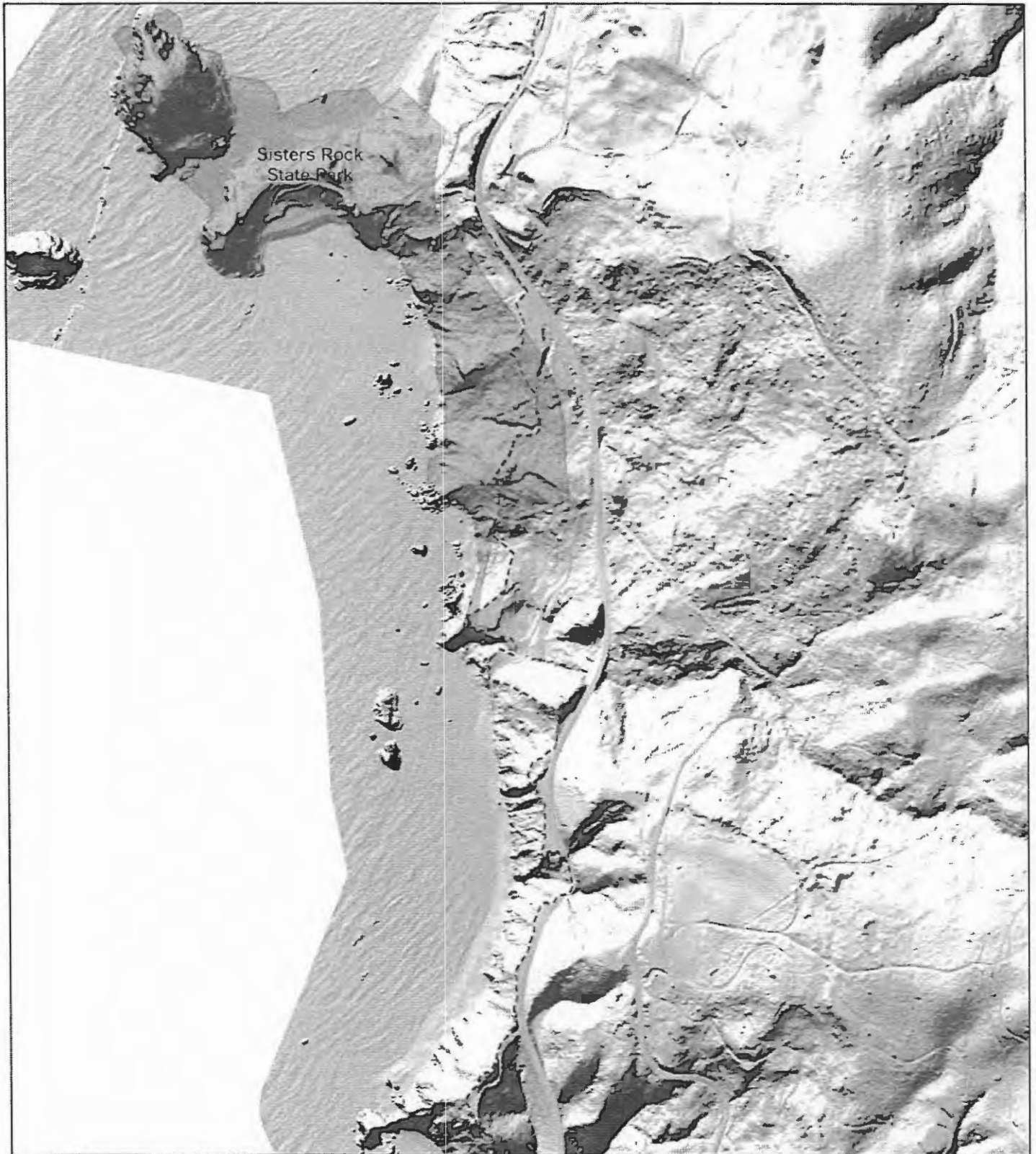
**Shoreland Boundary
Draft Map 26 of 66
Segment 8**



Red dot shows location of above image.

- Draft shoreland boundary
- Curry County tax lots
- Oregon State Parks
- City limits

Data sources: tax lots-Curry County; draft boundary-OCMP
state parks, city limits-DASGEO; hillshade-OR Lidar Consort.
This product is for informational purposes and may not have
been prepared for or be suitable for legal engineering, or
surveying purposes. Users of this information should review or
consult the primary data and information sources to ascertain
the usability of the information.




**Curry County Dept.
of Public Services**

Created for Curry County Planning Department
by the Oregon Coastal Management Program
05/01/2013 r.d. MBColor.mxd



**Shoreland Boundary
Draft Map 27 of 66**


Segment 8



Red dot shows location of above image.

- Draft shoreland boundary
- Curry County tax lots
- Oregon State Parks
- City limits

Data sources: tax lots-Curry County; draft boundary-OCMP; state parks, city limits-DASGEO; hillshade-OR Lidar Consort.
This product is for informational purposes and may not have been prepared for or be suitable for legal engineering, or surveying purposes. Users of this information should review or consult the primary data and information sources to ascertain the usability of the information.



**Curry County Dept.
of Public Services**

Created for Curry County Planning Department
by the Oregon Coastal Management Program

05/01/2013 r.d. MBColor.mxd



**Shoreland Boundary
Draft Map 28 of 66
Segments 8, 9**




500 Feet

Red dot shows location of above image.

- Draft shoreland boundary
- Curry County tax lots
- ▨ Oregon State Parks
- City limits

Data sources: tax lots-Curry County; draft boundary-OCMP, state parks, city limits-DASGEO; hillshade-OR Lidar Consort.
This product is for informational purposes and may not have been prepared for or be suitable for legal engineering, or surveying purposes. Users of this information should review or consult the primary data and information sources to ascertain the usability of the information.

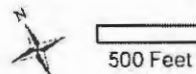


**Curry County Dept.
of Public Services**

Created for Curry County Planning Department
by the Oregon Coastal Management Program
05/01/2013 r.d. MBColor.mxd




**Shoreland Boundary
Draft Map 29 of 66
Segments 9, 10**



Red dot shows location of above image.

- Draft shoreland boundary
- Curry County tax lots
- Oregon State Parks
- City limits


Data sources: tax lots-Curry County; draft boundary-CCMP state parks, city limits-DASGEO; hillshade-OR Lidar Consort.
This product is for informational purposes and may not have been prepared for or be suitable for legal engineering, or surveying purposes. Users of this information should review or consult the primary data and information sources to ascertain the usability of the information.



**Curry County Dept.
of Public Services**

Created for Curry County Planning Department
by the Oregon Coastal Management Program

05/01/2013 r.d. MBColor.mxd



**Shoreland Boundary
Draft Map 30 of 66
Segment 10**




500 Feet

Red dot shows location of above image.

- Draft shoreland boundary
- Curry County tax lots
- ▨ Oregon State Parks
- City limits

Data sources: tax lots-Curry County; draft boundary-QCMP state parks, city limits-DASGEO; hillshade-OR Lidar Consort.
This product is for informational purposes and may not have been prepared for or be suitable for legal engineering, or surveying purposes. Users of this information should review or consult the primary data and information sources to ascertain the usability of the information.



**Curry County Dept.
of Public Services**

Created for Curry County Planning Department
by the Oregon Coastal Management Program
05/01/2013 r.d. MBColor.mxd



**Shoreland Boundary
Draft Map 31 of 66
Segment 10**

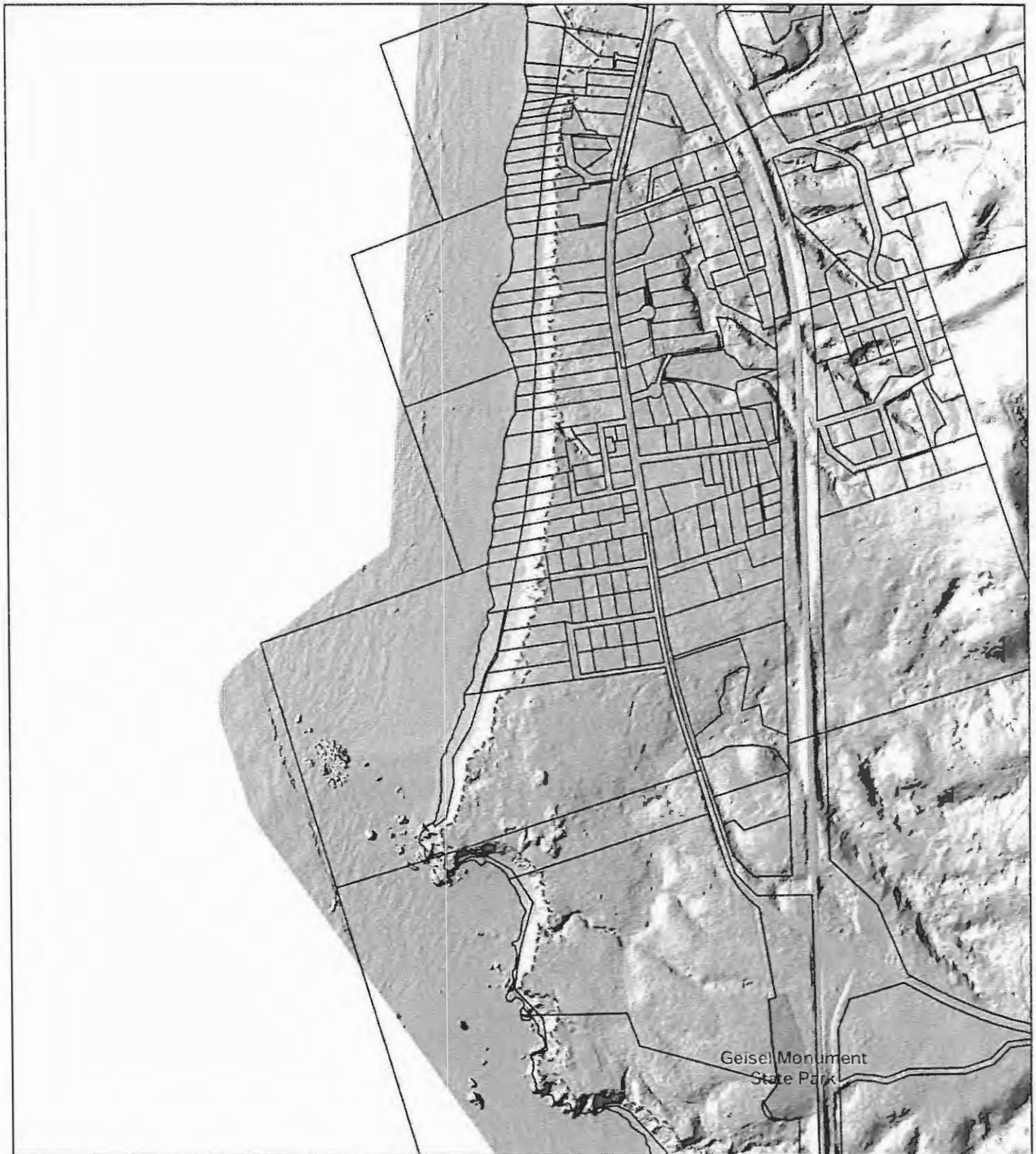


500 Feet

Red dot shows location of above image.

- Draft shoreland boundary
- Curry County tax lots
- Oregon State Parks
- City limits

Data sources: tax lots-Curry County; draft boundary-OCMP; state parks, city limits-DASGEO; hillshade-OR Ucar Consort.
This product is for informational purposes and may not have been prepared for or be suitable for legal engineering, or surveying purposes. Users of this information should review or consult the primary data and information sources to ascertain the usability of the information.



**Curry County Dept.
of Public Services**

Created for Curry County Planning Department
by the Oregon Coastal Management Program

05/01/2013 r.d. MBColor.mxd



**Shoreland Boundary
Draft Map 32 of 66
Segment 10**



500 Feet

Red dot shows location of above image.

- Draft shoreland boundary
- Curry County tax lots
- Oregon State Parks
- City limits

Data sources: tax lots-Curry County; draft boundary-OCMP state parks, city limits-DASGEO; hillshade-OR Lidar Consort.
This product is for informational purposes and may not have been prepared for or be suitable for legal engineering, or surveying purposes. Users of this information should review or consult the primary data and information sources to ascertain the usability of the information.



**Curry County Dept.
of Public Services**

Created for Curry County Planning Department
by the Oregon Coastal Management Program

05/01/2013 r.d. MBColor.mxd



**Shoreland Boundary
Draft Map 33 of 66
Segment 10**



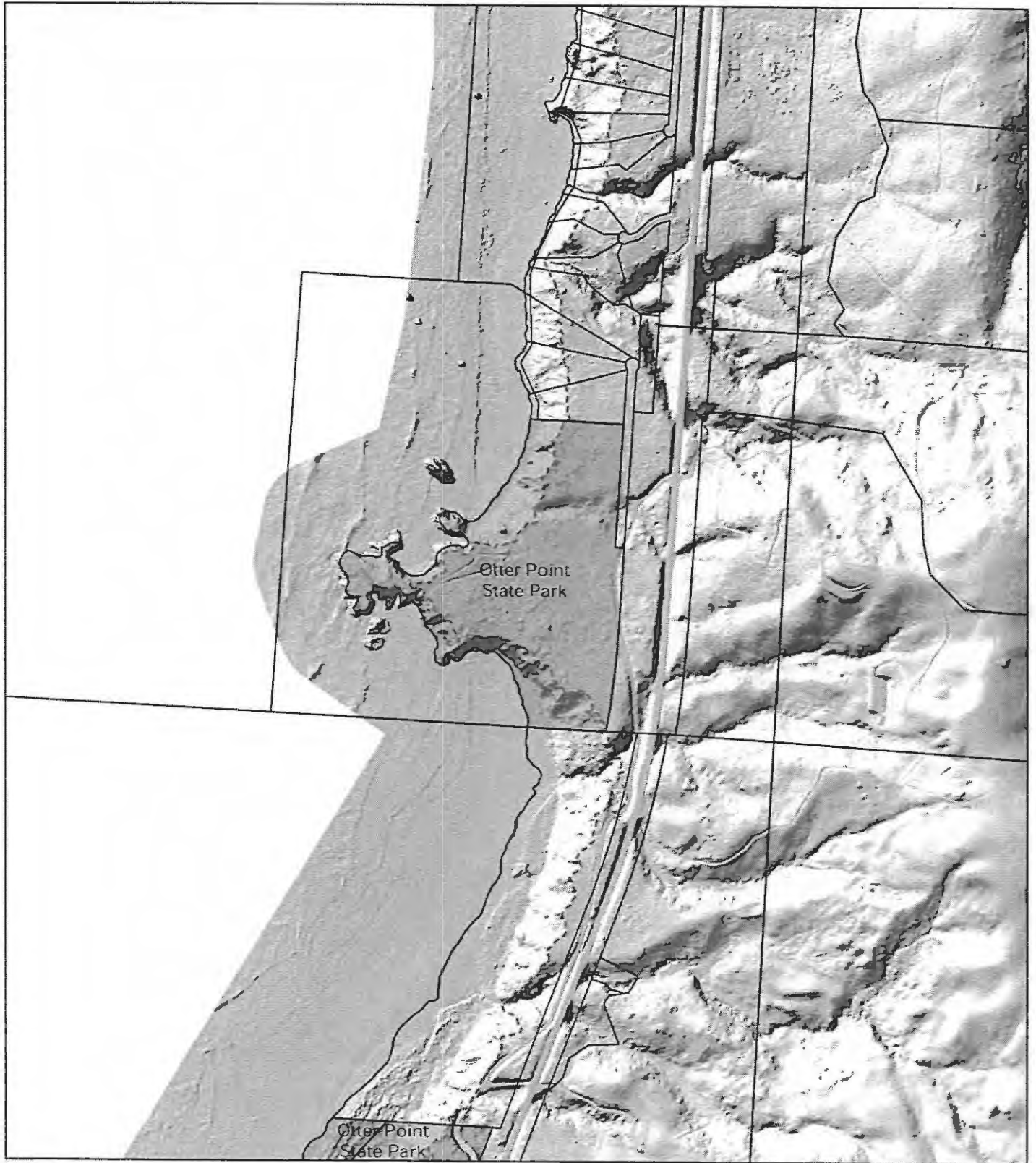
500 Feet

Red dot shows location of above image.

- Draft shoreland boundary
- ▭ Curry County tax lots
- ▭ Oregon State Parks
- ▭ City limits

Data sources: tax lots-Curry County; draft boundary-OCMP
state parks, city limits-DASGEO; hillshade-OR Lidar Consort.

This product is for informational purposes and may not have
been prepared for or be suitable for legal engineering, or
surveying purposes. Users of this information should review or
consult the primary data and information sources to ascertain
the usability of the information.



**Curry County Dept.
of Public Services**

Created for Curry County Planning Department
by the Oregon Coastal Management Program

05/01/2013 r.d. MBColor.mxd



**Shoreland Boundary
Draft Map 34 of 66
Segment 10**

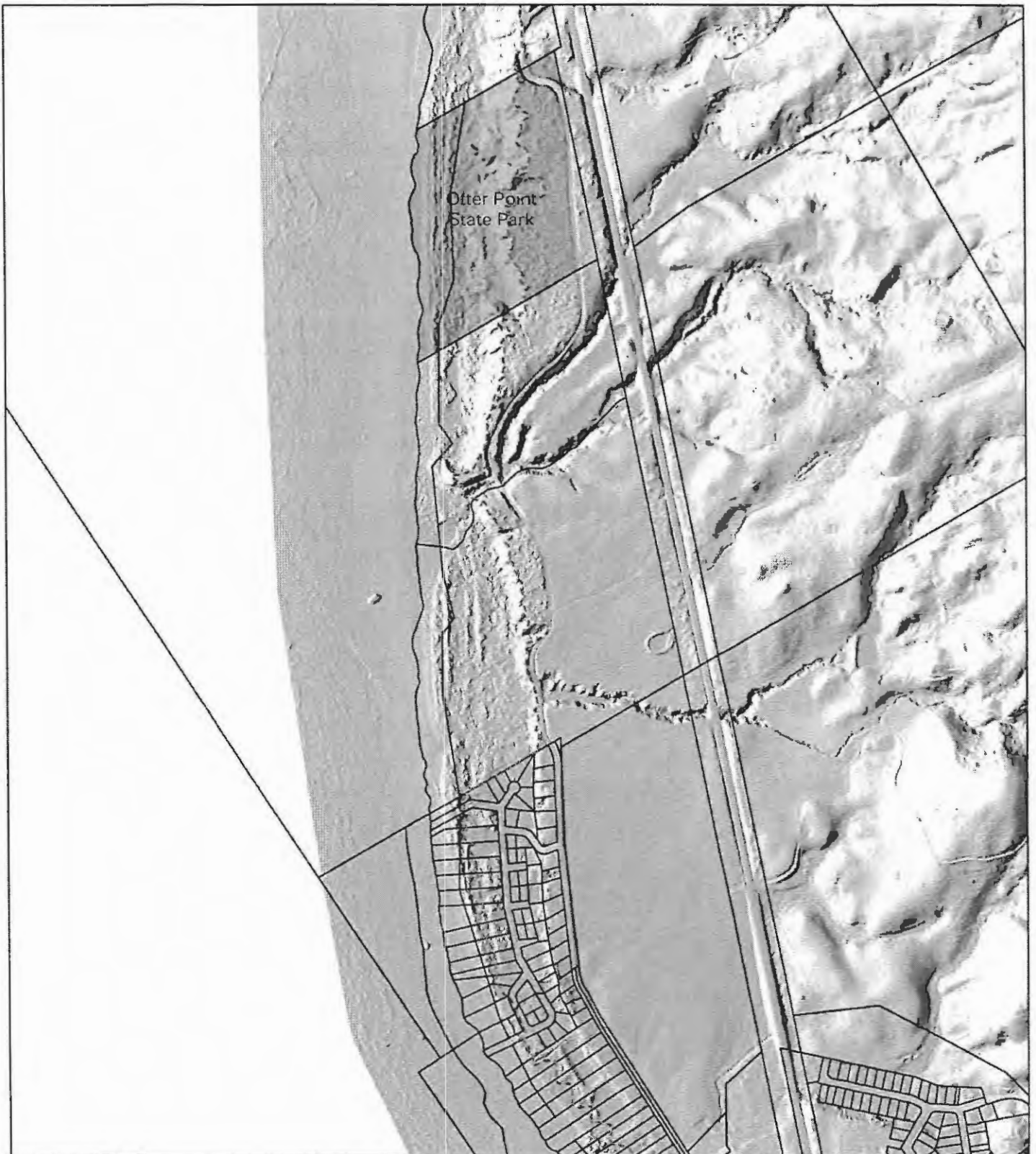


500 Feet

Red dot shows location of above image.

- Draft shoreland boundary
- Curry County tax lots
- Oregon State Parks
- City limits

Data sources: tax lots-Curry County; draft boundary-OCMP
state parks, city limits-DASGEO; hillshade-OR Lidar Consortium.
This product is for informational purposes and may not have
been prepared for or be suitable for legal engineering, or
surveying purposes. Users of this information should review or
consult the primary data and information sources to ascertain
the usability of the information.



Otter Point
State Park

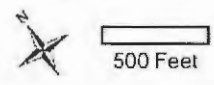


**Curry County Dept.
of Public Services**

Created for Curry County Planning Department
by the Oregon Coastal Management Program
05/01/2013 r.d. MBColor.mxd



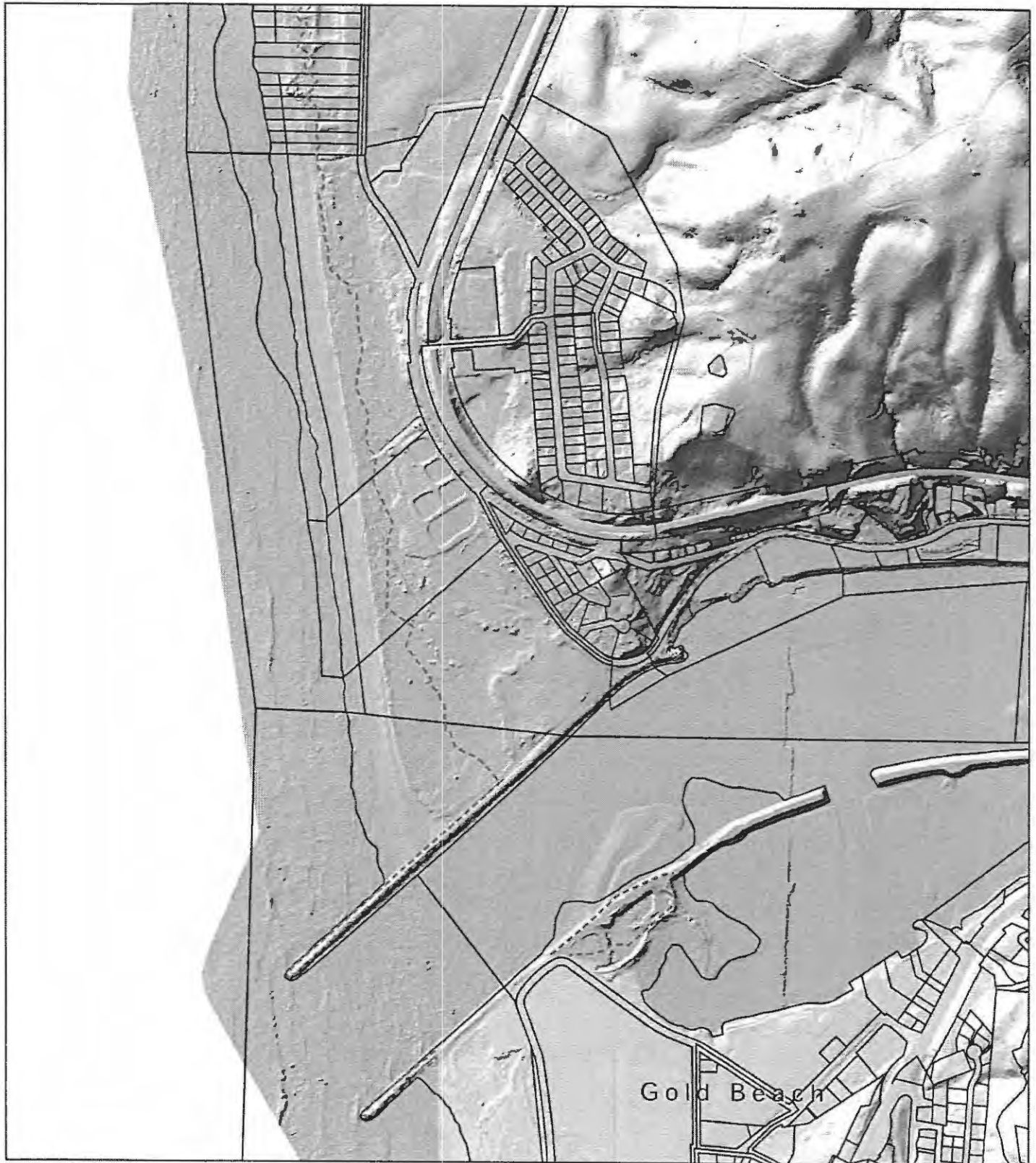
**Shoreland Boundary
Draft Map 35 of 66
Segment 10**



Red dot shows location of above image.

- Draft shoreland boundary
- Curry County tax lots
- ▨ Oregon State Parks
- City limits

Data sources: tax lots-Curry County; draft boundary-OCMP
state parks, city limits-DASGEO; hillshade-OR Lidar Consort.
This product is for informational purposes and may not have
been prepared for or be suitable for legal engineering or
surveying purposes. Users of this information should review or
consult the primary data and information sources to ascertain
the usability of the information.



**Curry County Dept.
of Public Services**

Created for Curry County Planning Department
by the Oregon Coastal Management Program

05/01/2013 r.d. MBColor.mxd



**Shoreland Boundary
Draft Map 36 of 66
Segments 10, 11, 12**

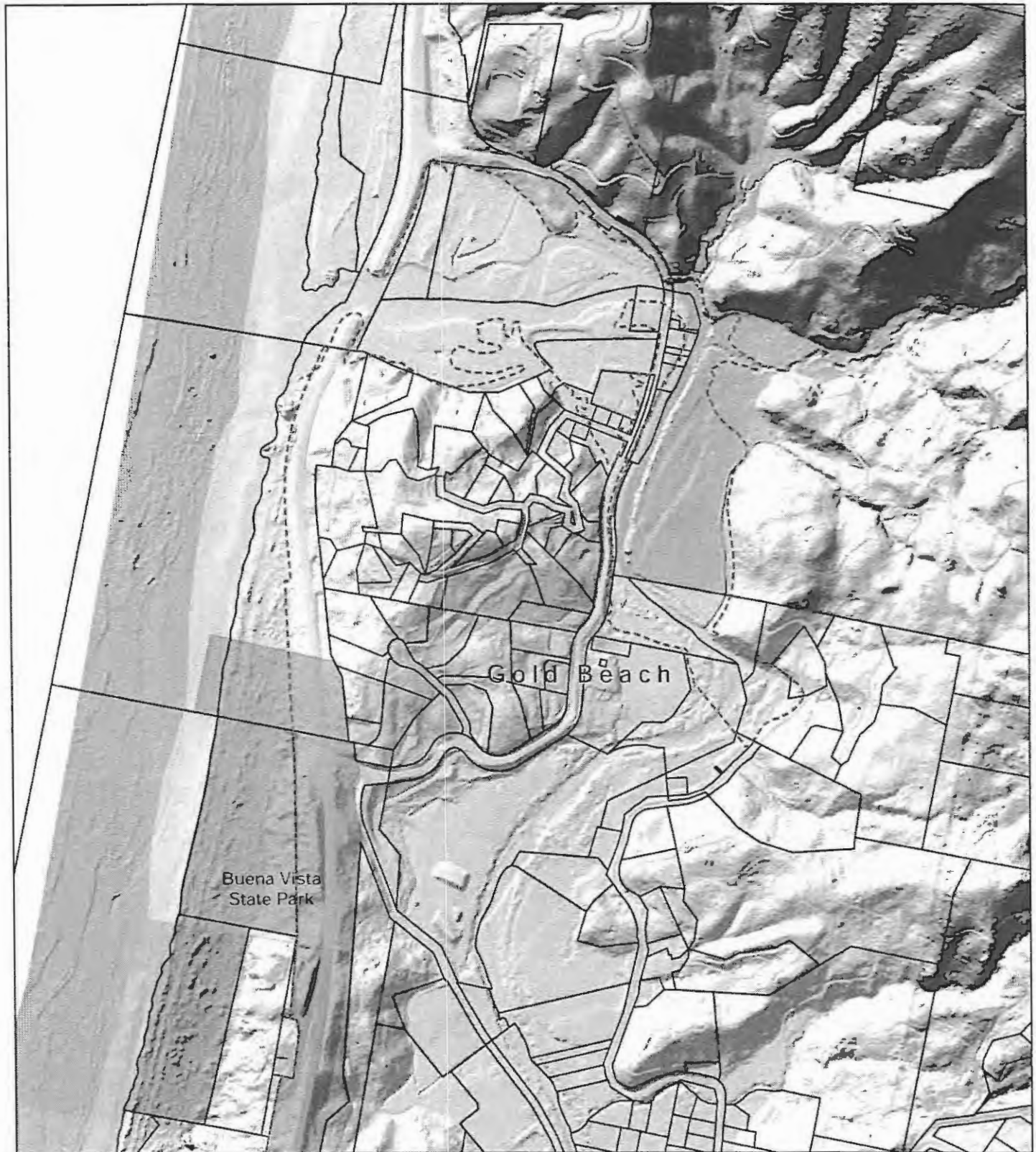


500 Feet

Red dot shows location of above image.

- Draft shoreland boundary
- Curry County tax lots
- Oregon State Parks
- City limits

Data sources: tax lots-Curry County; draft boundary-OCMP state parks, city limits-DASGEO; hillshade-OR Lidar Consort.
This product is for informational purposes and may not have been prepared for or be suitable for legal engineering, or surveying purposes. Users of this information should review or consult the primary data and information sources to ascertain the usability of the information.




**Curry County Dept.
of Public Services**

Created for Curry County Planning Department
by the Oregon Coastal Management Program
05/01/2013 r.d. MBColor.mxd



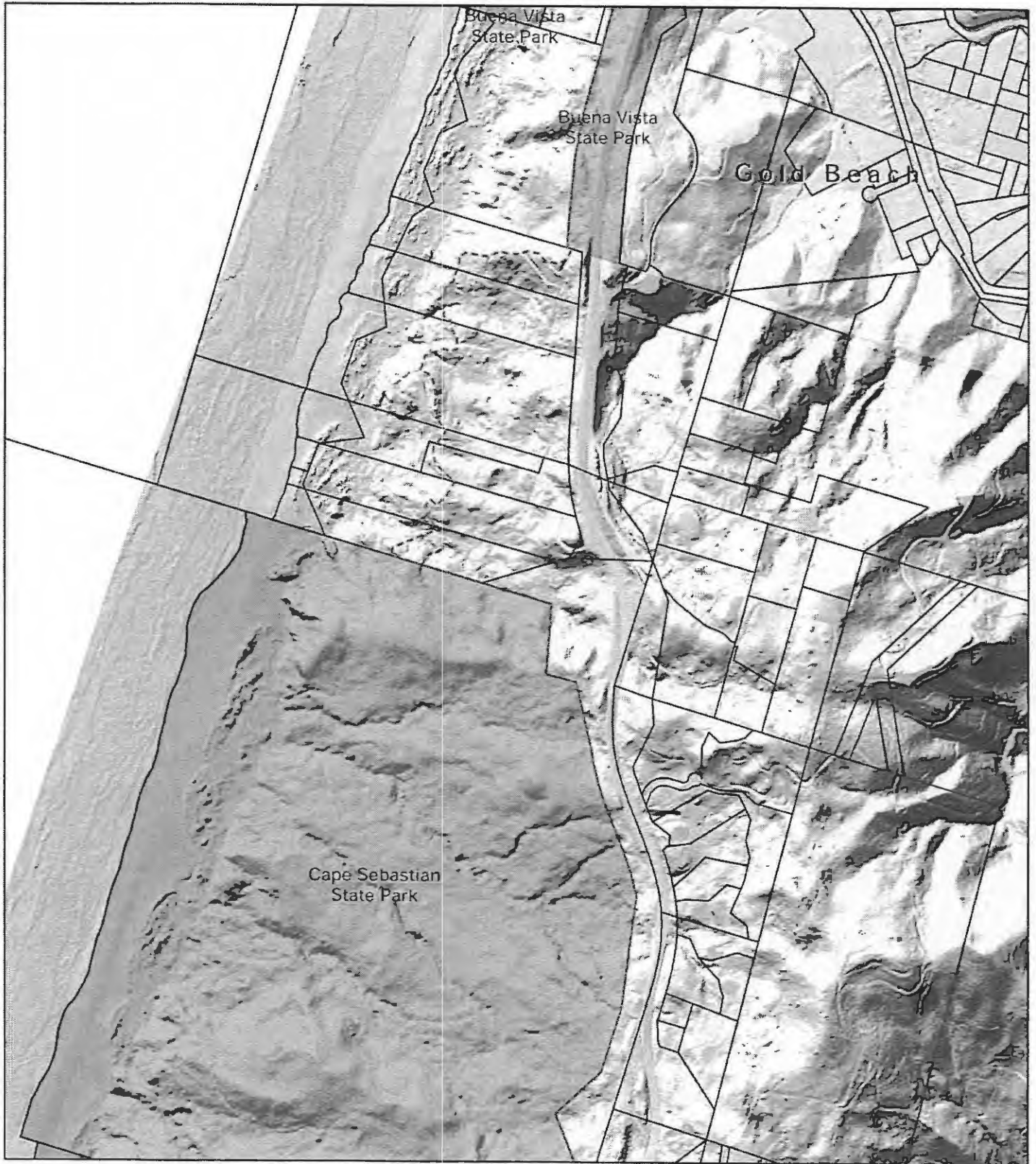
**Shoreland Boundary
Draft Map 37 of 66
Segments 12, 13, 14**



Red dot shows location of above image.

- Draft shoreland boundary
- Curry County tax lots
- Oregon State Parks
- City limits

Data sources: tax lots-Curry County; draft boundary-QCMP, state parks, city limits-DASGEO; hillshade-OR Ldr Consortium.
This product is for informational purposes and may not have been prepared for or be suitable for legal engineering or surveying purposes. Users of this information should review or consult the primary data and information sources to ascertain the usability of the information.



**Curry County Dept.
of Public Services**

Created for Curry County Planning Department
by the Oregon Coastal Management Program
05/01/2013 r.d. MBColor.mxd



**Shoreland Boundary
Draft Map 38 of 66
Segment 14**




500 Feet

Red dot shows location of above image.

- Draft shoreland boundary
- ▭ Curry County tax lots
- ▭ Oregon State Parks
- ▭ City limits

Data sources: tax lots-Curry County; draft boundary-QCMP state parks; city limits-OASGEO; hillshade-OR Lidar Consort.
This product is for informational purposes and may not have been prepared for or be suitable for legal engineering, or surveying purposes. Users of this information should review or consult the primary data and information sources to ascertain the usability of the information.



**Curry County Dept.
of Public Services**

Created for Curry County Planning Department
by the Oregon Coastal Management Program
06/01/2013 r.d. MBColor.mxd



**Shoreland Boundary
Draft Map 39 of 66
Segment 14**




500 Feet

Red dot shows location of above image.

- Draft shoreland boundary
- Curry County tax lots
- Oregon State Parks
- City limits

Data sources: tax lots-Curry County; draft boundary-OCMP; state parks, city limits-DASGEO; hillshade-OR Lidar Consort.
This product is for informational purposes and may not have been prepared for or be suitable for legal engineering, or surveying purposes. Users of this information should review or consult the primary data and information sources to ascertain the usability of the information.




**Curry County Dept.
of Public Services**

Created for Curry County Planning Department
by the Oregon Coastal Management Program

05/01/2013 r.d. MBColor.mxd



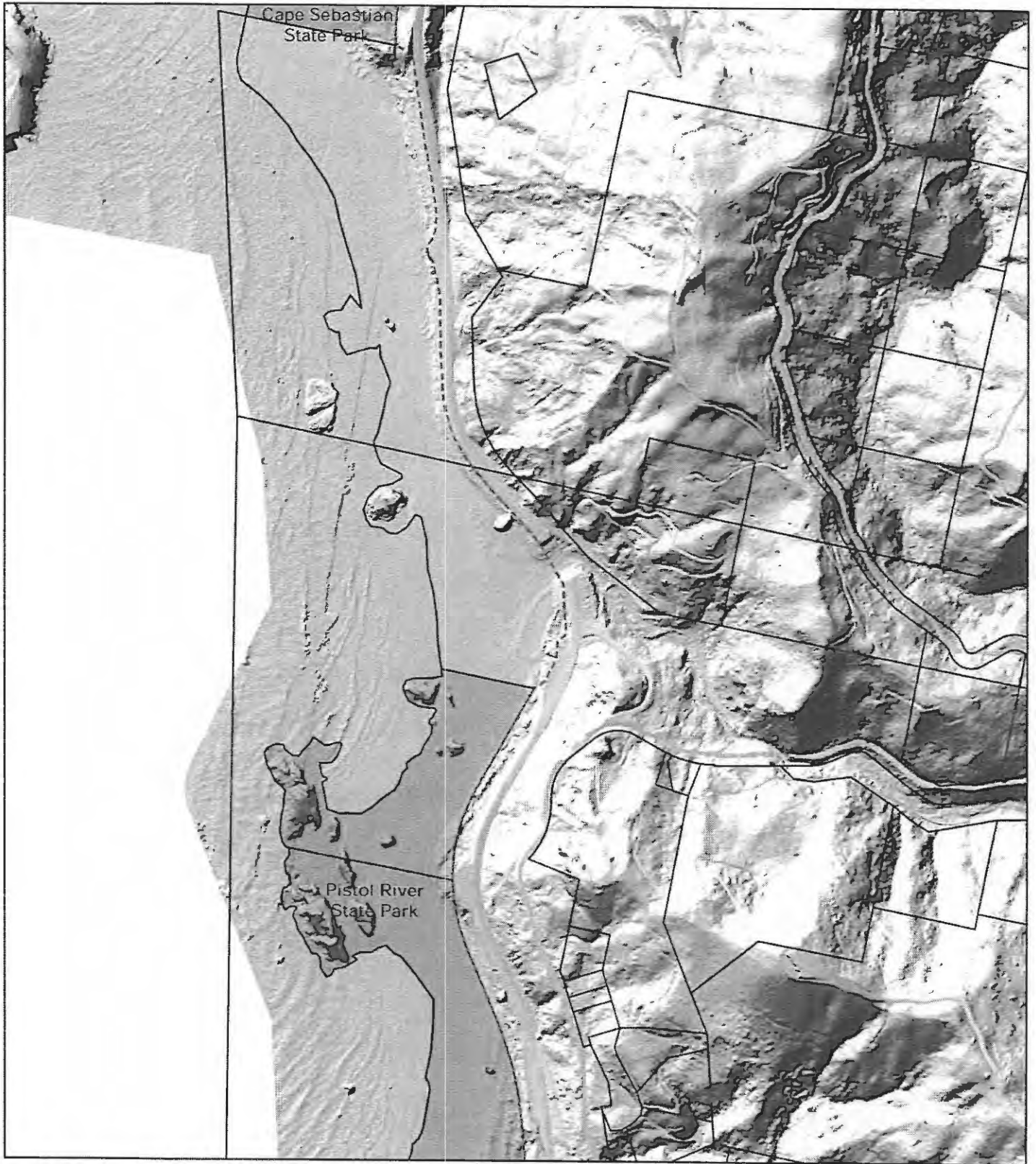
**Shoreland Boundary
Draft Map 40 of 66
Segment 14**



Red dot shows location of above image.

- Draft shoreland boundary
- ▭ Curry County tax lots
- ▨ Oregon State Parks
- ▭ City limits

Data sources: tax lots-Curry County; draft boundary-OCMP; state parks-DASGEO; hillshade-OR Udar Consort.
This product is for informational purposes and may not have been prepared for or be suitable for legal engineering, or surveying purposes. Users of this information should review or consult the primary data and information sources to ascertain the usability of the information.



**Curry County Dept.
of Public Services**

Created for Curry County Planning Department
by the Oregon Coastal Management Program

05/01/2013 r.d. MBColor.mxd



**Shoreland Boundary
Draft Map 41 of 66
Segment 14**

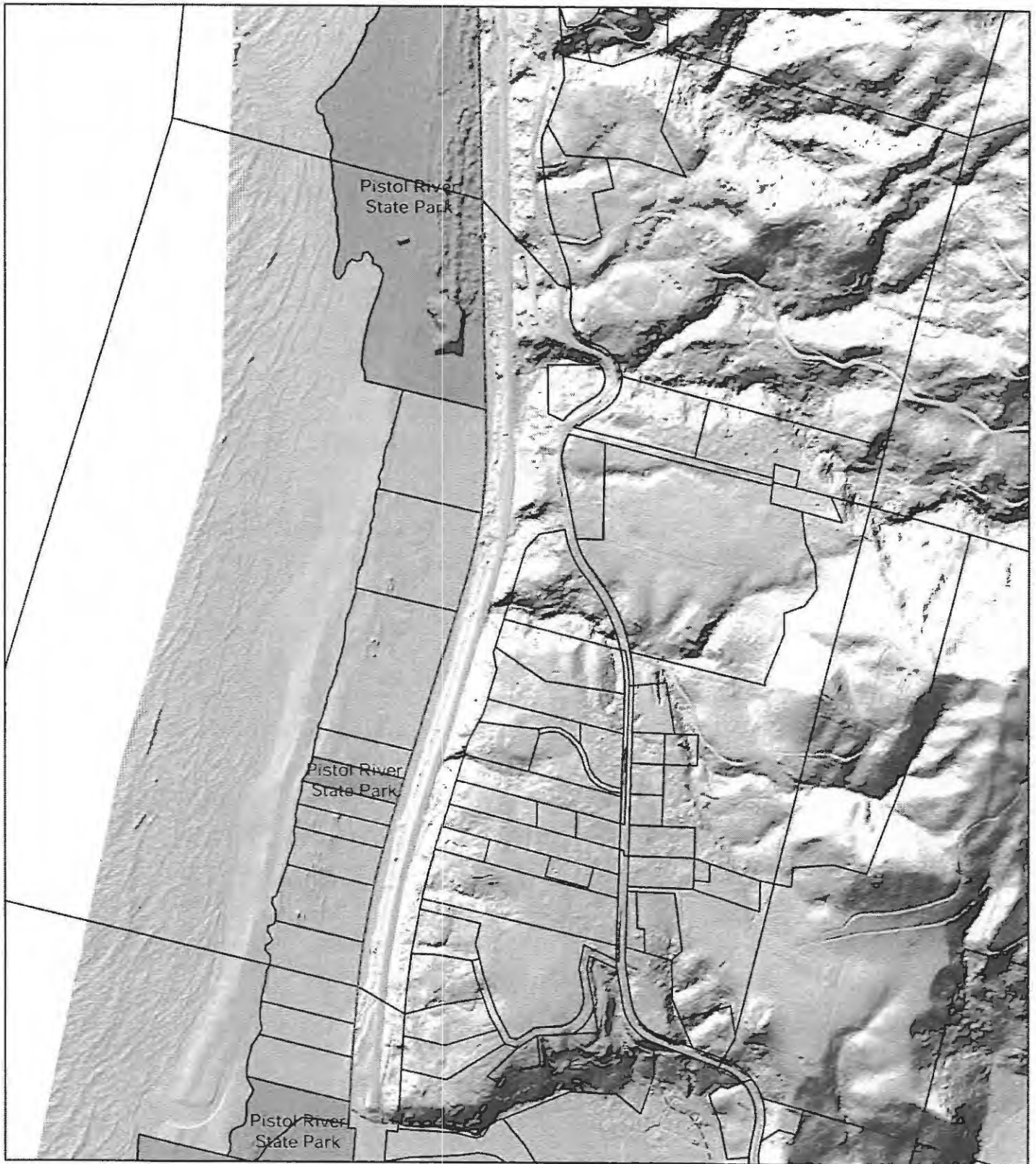


500 Feet

Red dot shows location of above image.

- Draft shoreland boundary
- ▭ Curry County tax lots
- ▭ Oregon State Parks
- ▭ City limits

Data sources: tax lots-Curry County; draft boundary-OCMP state parks, city limits-DASGEO; hillshade-OR Lidar Consor.
This product is for informational purposes and may not have been prepared for or be suitable for legal engineering, or surveying purposes. Users of this information should review or consult the primary data and information sources to ascertain the usability of the information.



**Curry County Dept.
of Public Services**

Created for Curry County Planning Department
by the Oregon Coastal Management Program

05/01/2013 r.d. M8Color.mxd



**Shoreland Boundary
Draft Map 42 of 66
Segments 14, 15**

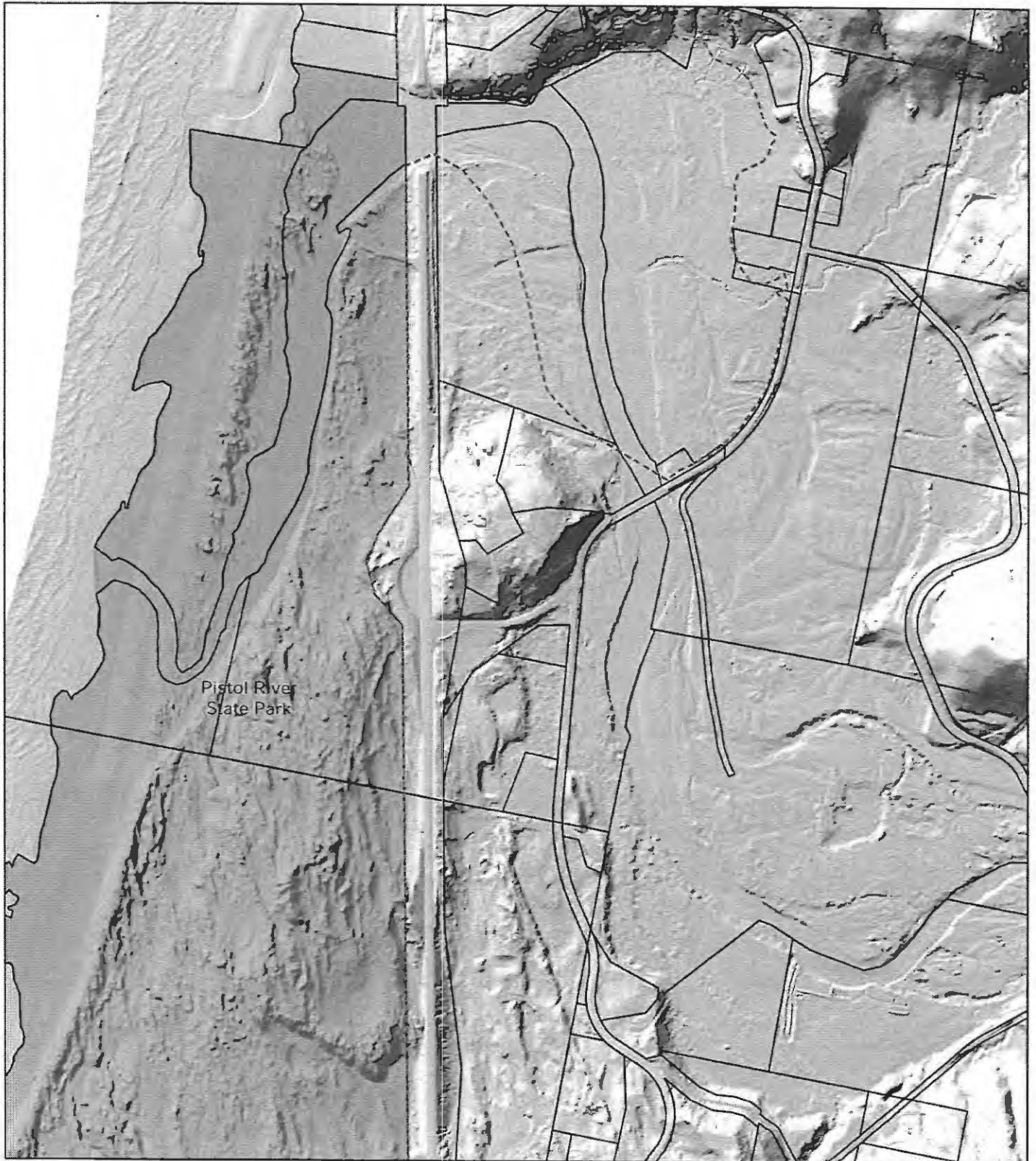


500 Feet

Red dot shows location of above image.

- Draft shoreland boundary
- ▭ Curry County tax lots
- ▭ Oregon State Parks
- ▭ City limits

Data sources: tax lots-Curry County; draft boundary-OCMP; state parks, city limits-DASCEO; hillshade-OR LIDER Consortium.
This product is for informational purposes and may not have been prepared for or be suitable for legal engineering, or surveying purposes. Users of this information should review or consult the primary data and information sources to ascertain the usability of the information.



Pistol River State Park



**Curry County Dept.
of Public Services**

Created for Curry County Planning Department
by the Oregon Coastal Management Program
05/01/2013 r.d. MBColor.mxd



**Shoreland Boundary
Draft Map 43 of 66
Segments 15, 16**

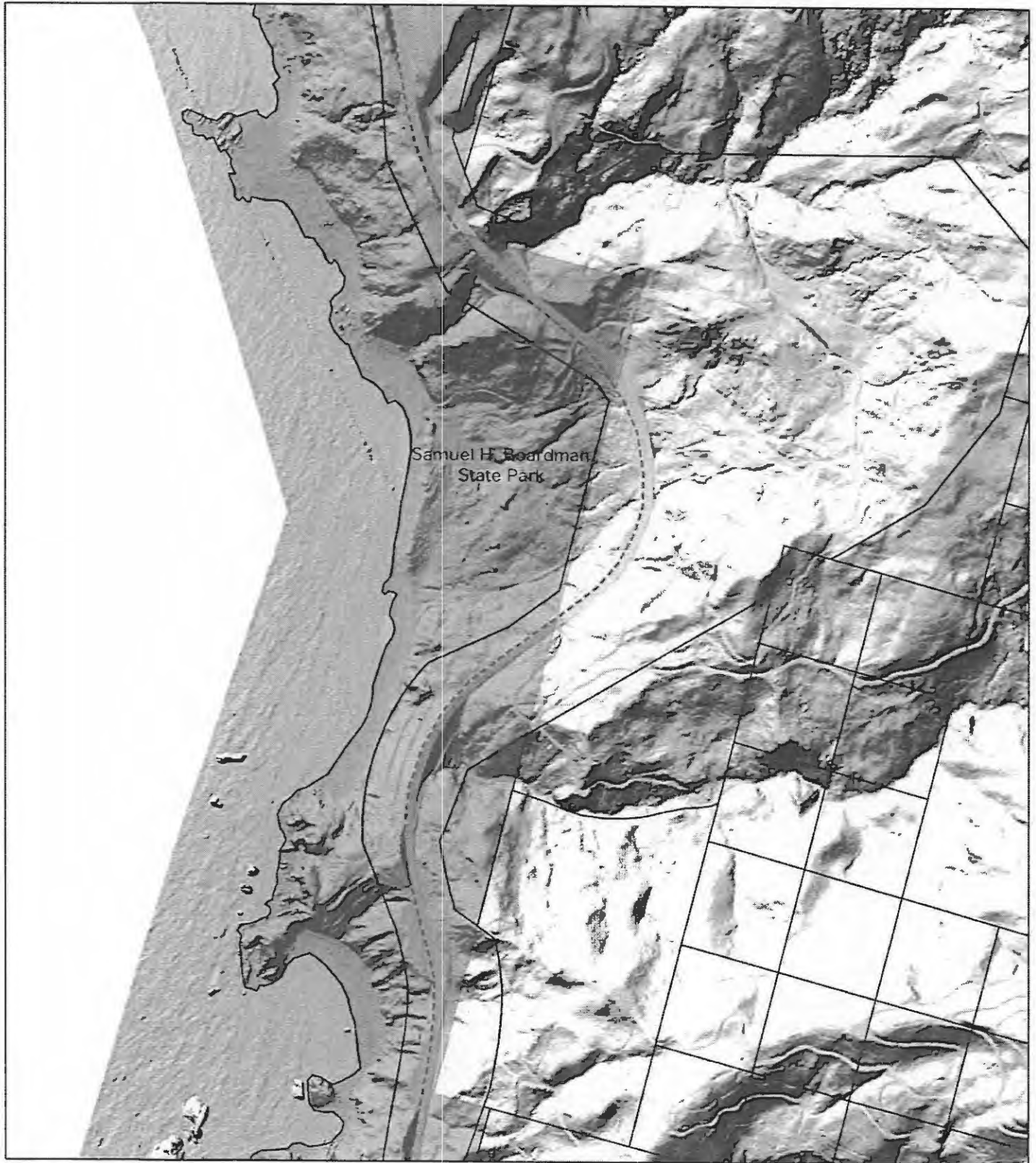


500 Feet

Red dot shows location of above image.

- Draft shoreland boundary
- Curry County tax lots
- Oregon State Parks
- City limits

Data sources: tax lots-Curry County; draft boundary-OCMP state parks, city limits-DASGEO; hillshade-OR Lidar Consort.
This product is for informational purposes and may not have been prepared for or be suitable for legal engineering, or surveying purposes. Users of this information should review or consult the primary data and information sources to ascertain the usability of the information.



**Curry County Dept.
of Public Services**

Created for Curry County Planning Department
by the Oregon Coastal Management Program

05/01/2013 r.d. MBColor.mxd



**Shoreland Boundary
Draft Map 46 of 66
Segment 16**

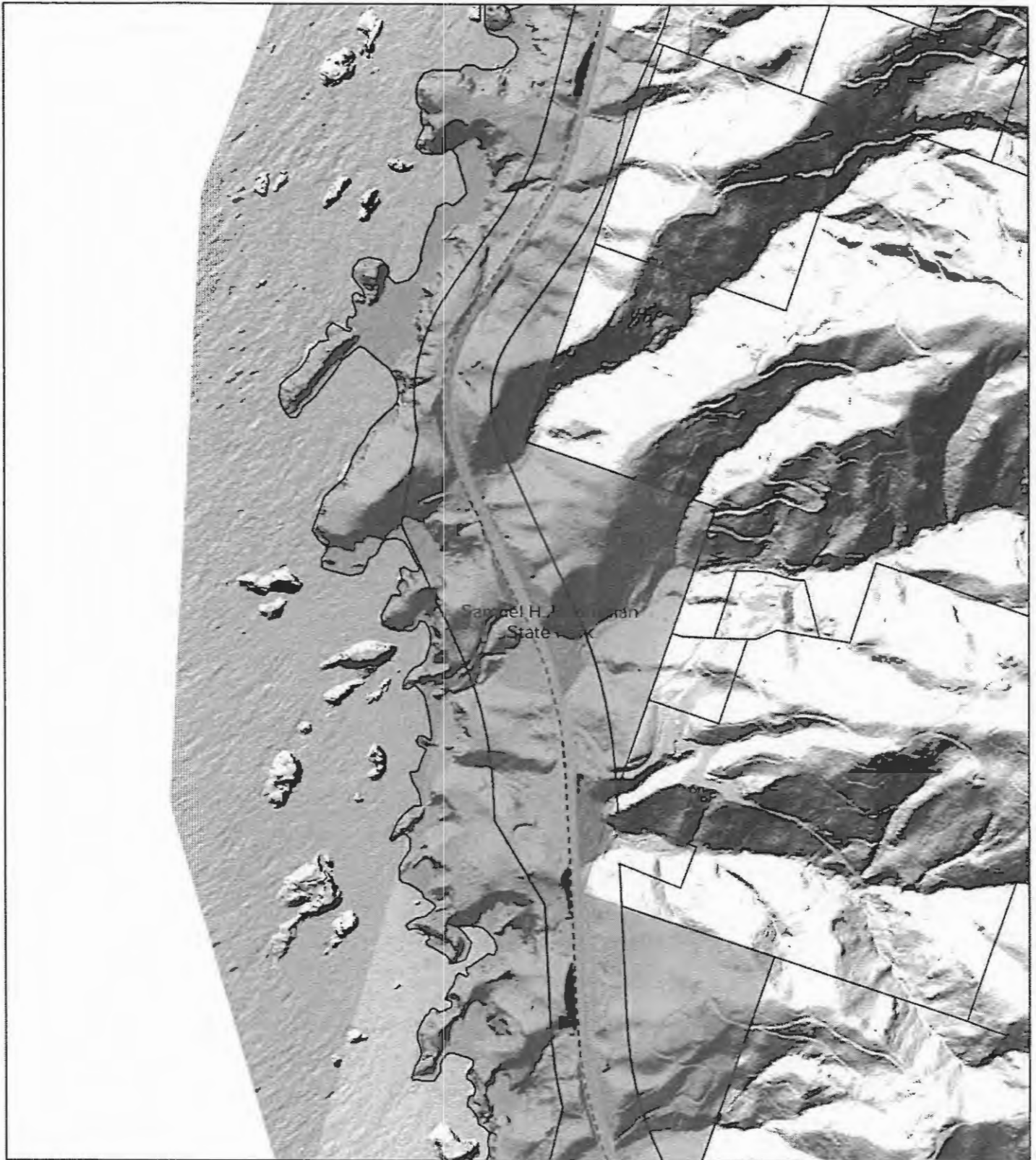


500 Feet

Red dot shows location of above image.


- Draft shoreland boundary
- Curry County tax lots
- Oregon State Parks
- City limits

Data sources: tax lots-Curry County; draft boundary-OCMP; state parks, city limits-DASCEO; hillshade-OR Lidar Consort.
This product is for informational purposes and may not have been prepared for or be suitable for legal engineering, or surveying purposes. Users of this information should review or consult the primary data and information sources to ascertain the usability of the information.



**Curry County Dept.
of Public Services**

Created for Curry County Planning Department
by the Oregon Coastal Management Program
05/01/2013 r.d. MBColor.mxd



**Shoreland Boundary
Draft Map 47 of 66
Segment 16**

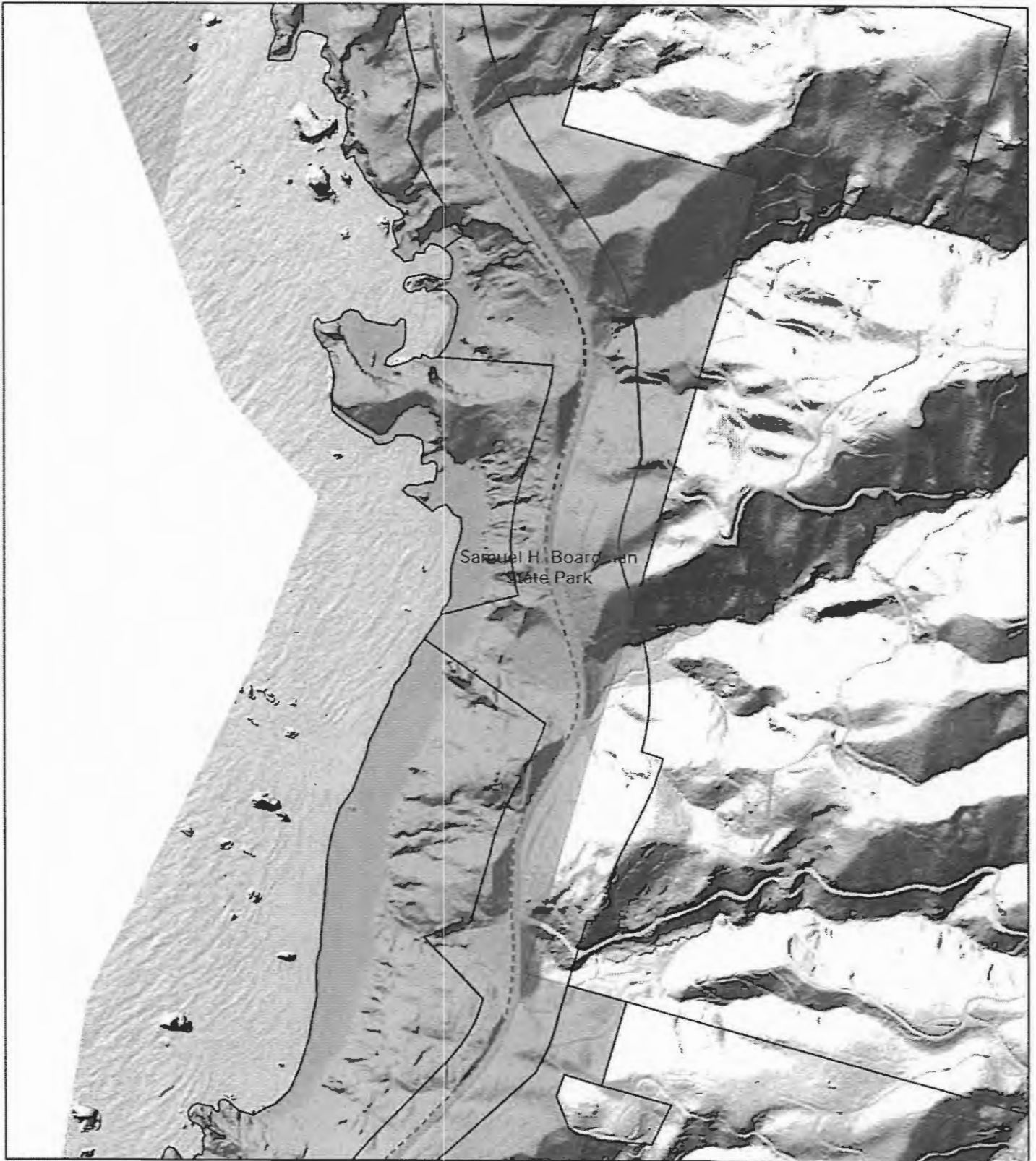


500 Feet

Red dot shows location of above image.

- Draft shoreland boundary
- Curry County tax lots
- Oregon State Parks
- City limits

Data sources: tax lots-Curry County; draft boundary-CCMP; state parks; city limits-DASGEO; hillshade-OR Lidar Consort.
This product is for informational purposes and may not have been prepared for or be suitable for legal engineering, or surveying purposes. Users of this information should review or consult the primary data and information sources to ascertain the usability of the information.



Samuel H. Boardman State Park



**Curry County Dept.
of Public Services**

Created for Curry County Planning Department
by the Oregon Coastal Management Program

05/01/2013 r.d. M8Color.mxd



**Shoreland Boundary
Draft Map 48 of 66
Segment 16**

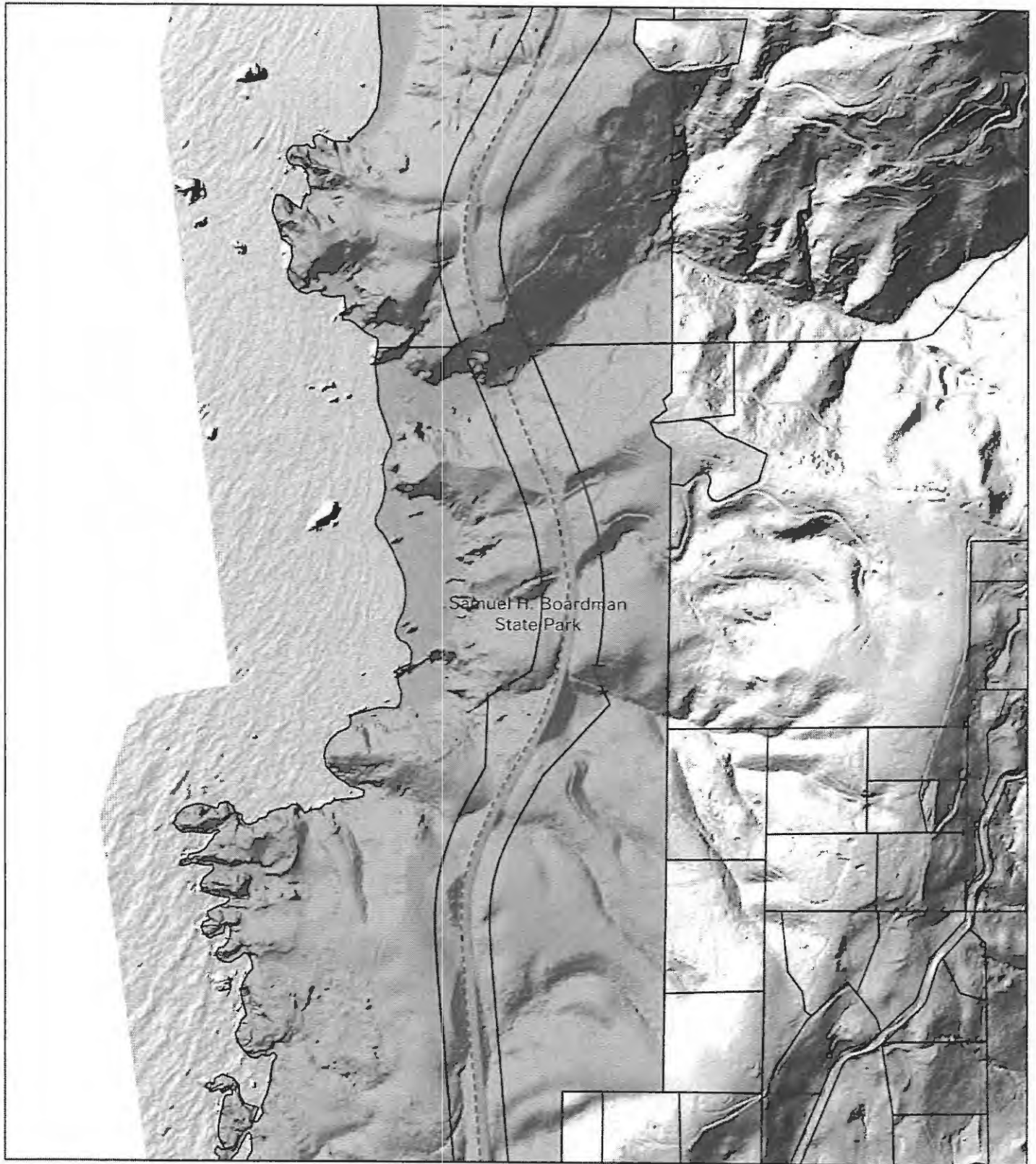


500 Feet

Red dot shows location of above image.

- Draft shoreland boundary
- Curry County tax lots
- ▨ Oregon State Parks
- City limits

Data sources: tax lots-Curry County; draft boundary-QCMP state parks; city limits-DASCEO; hillshade-OR Lidar Consor.
This product is for informational purposes and may not have been prepared for or be suitable for legal engineering, or surveying purposes. Users of this information should review or consult the primary data and information sources to ascertain the usability of the information.



**Curry County Dept.
of Public Services**

Created for Curry County Planning Department
by the Oregon Coastal Management Program

05/01/2013 r.d. MBColor.mxd



**Shoreland Boundary
Draft Map 49 of 66
Segment 16**

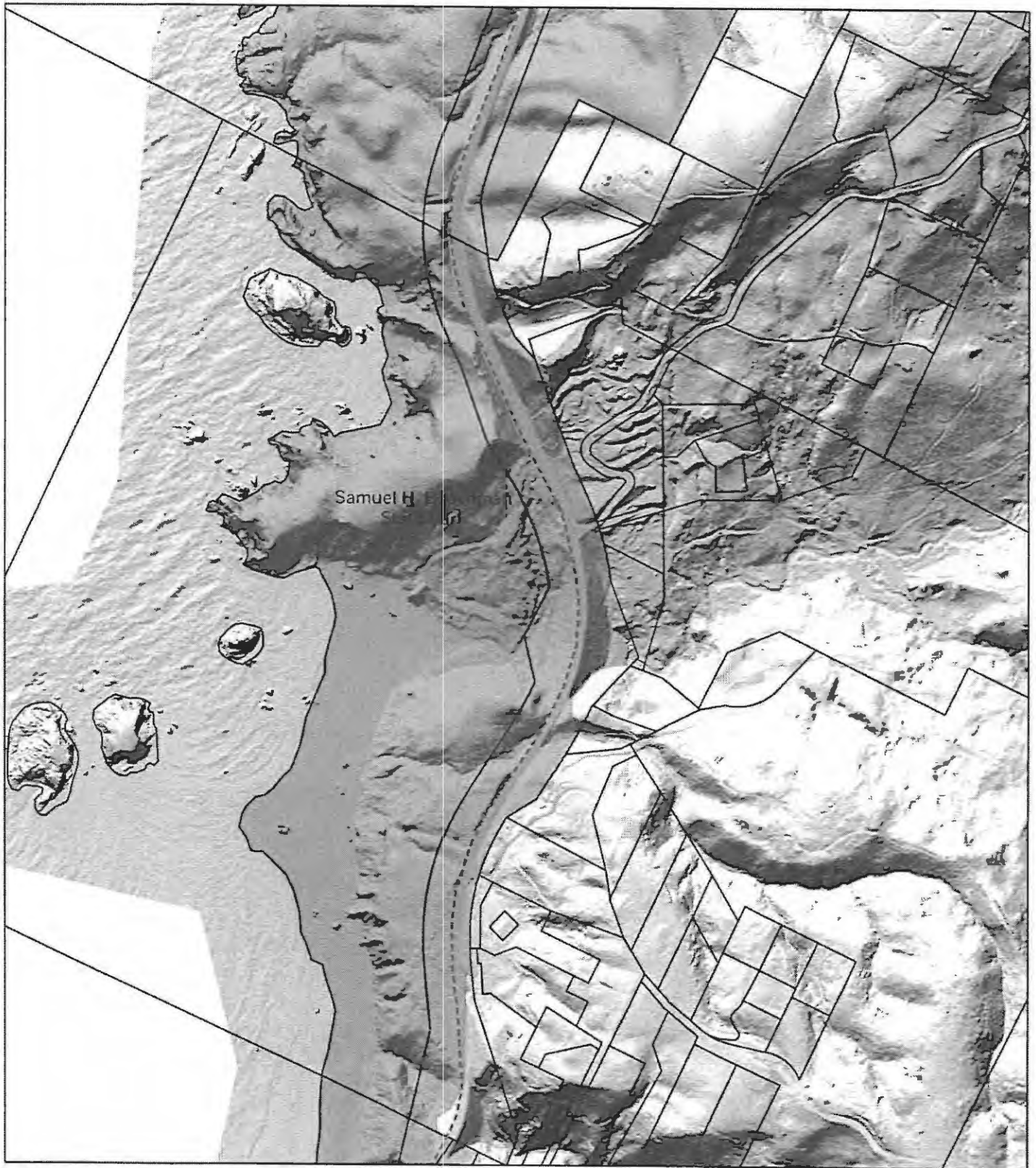


500 Feet

Red dot shows location of above image.

- Draft shoreland boundary
- Curry County tax lots
- Oregon State Parks
- City limits

Data sources: tax lots-Curry County; draft boundary-OCMP; state parks, city limits-DASGEO; hillshade-OR Lidar Consort.
This product is for informational purposes and may not have been prepared for or be suitable for legal engineering, or surveying purposes. Users of this information should review or consult the primary data and information sources to ascertain the usability of the information.



**Curry County Dept.
of Public Services**

Created for Curry County Planning Department
by the Oregon Coastal Management Program

09/01/2013 r.d. MBColor.mxd



**Shoreland Boundary
Draft Map 50 of 66**

Segment 16

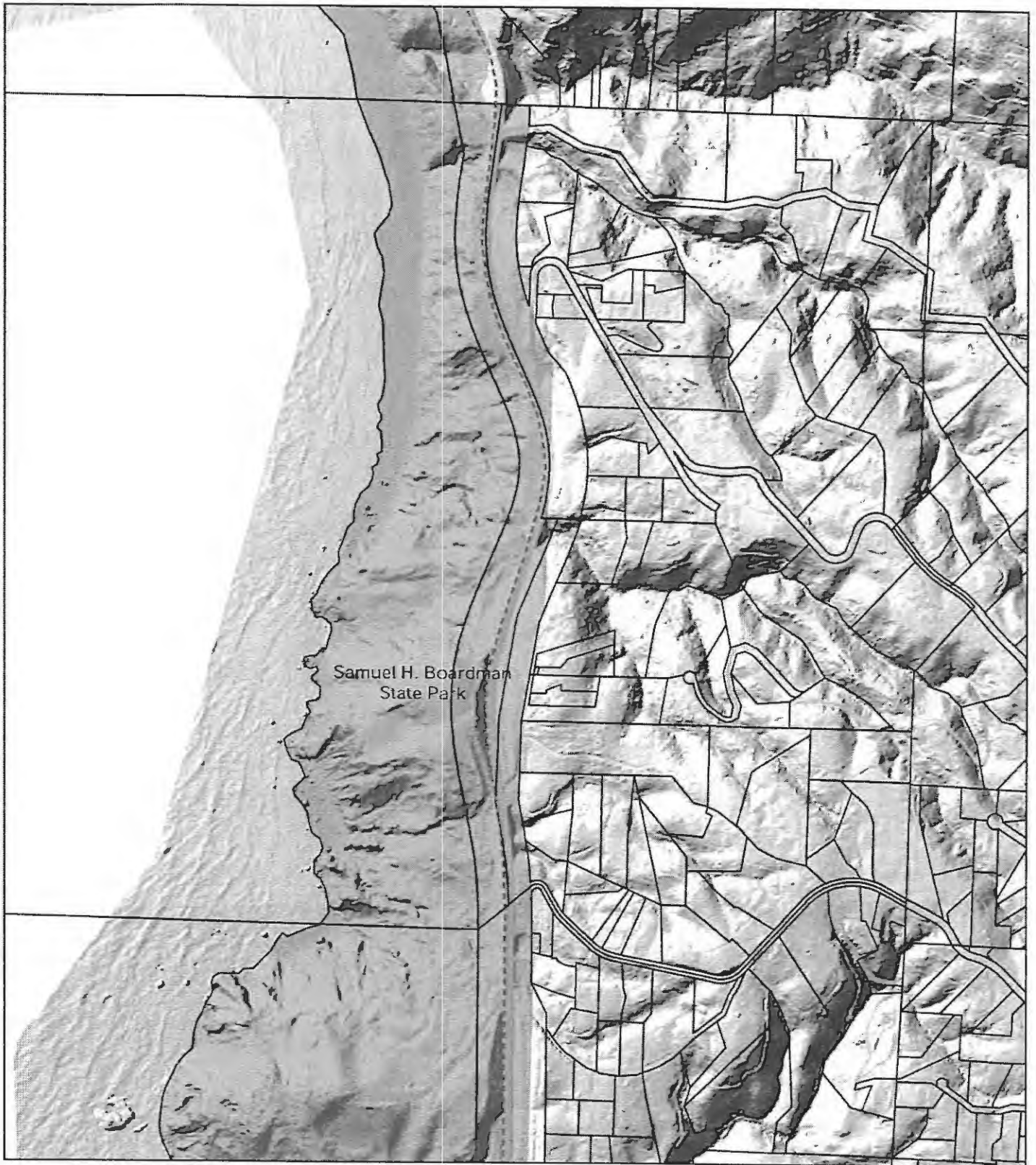


500 Feet

Red dot shows location of above image.

- Draft shoreland boundary
- ▭ Curry County tax lots
- ▭ Oregon State Parks
- ▭ City limits

Data sources: tax lots-Curry County; draft boundary-OCMP; state parks, city limits-DASGEO; hillshade-OR Lidar; Consort.
This product is for informational purposes and may not have been prepared for or be suitable for legal engineering, or surveying purposes. Users of this information should review or consult the primary data and information sources to ascertain the usability of the information.



**Curry County Dept.
of Public Services**

Created for Curry County Planning Department
by the Oregon Coastal Management Program

06/01/2013 r.d. M8Color.mxd



**Shoreland Boundary
Draft Map 51 of 66
Segment 16**

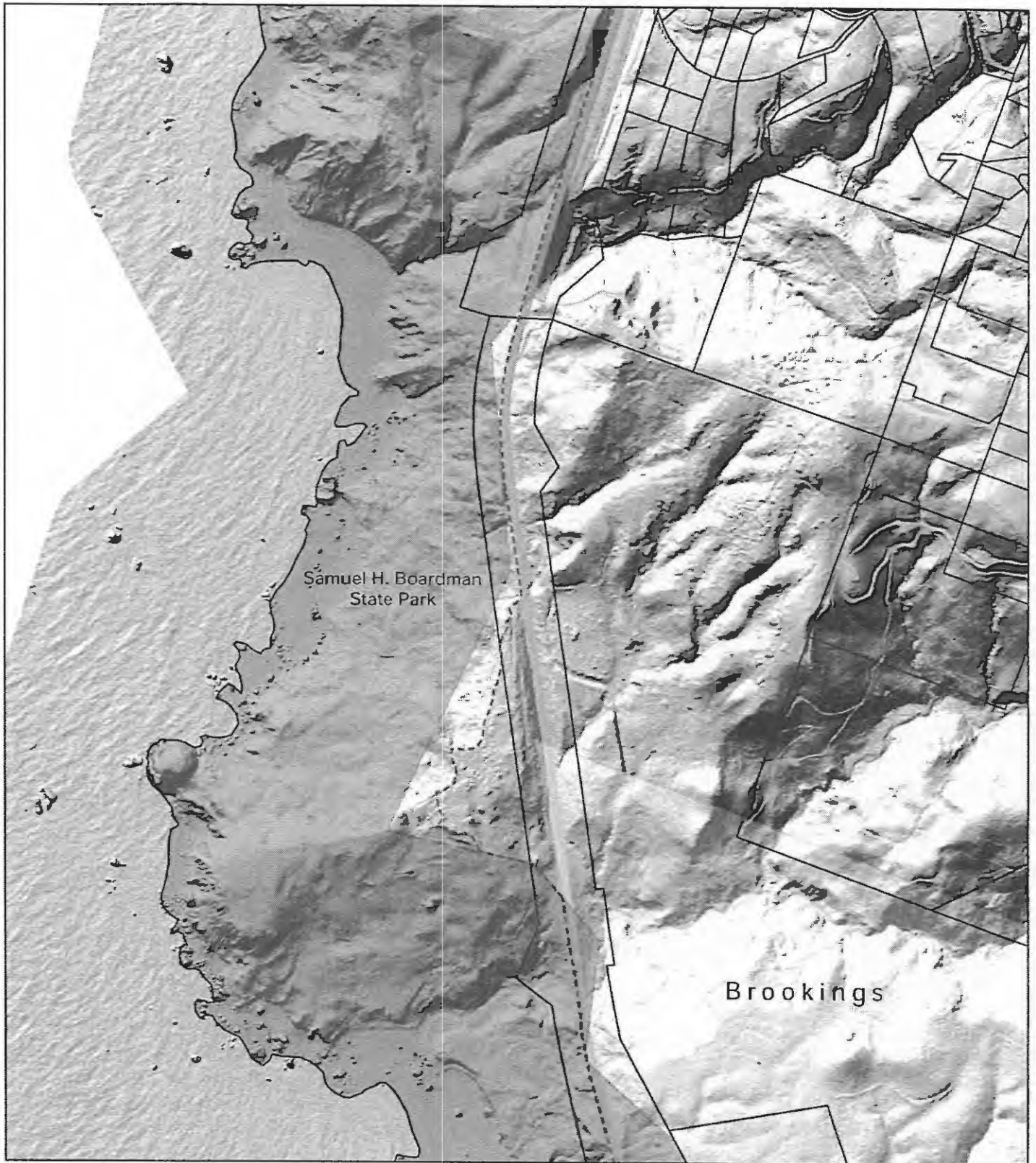


500 Feet

Red dot shows location of above image.

- Draft shoreland boundary
- ▭ Curry County tax lots
- ▭ Oregon State Parks
- ▭ City limits

Data sources: tax lots-Curry County; draft boundary-OCMP state parks; city limits-DASGEO; hillshade-OR Lidar Consort.
This product is for informational purposes and may not have been prepared for or be suitable for legal engineering, or surveying purposes. Users of this information should review or consult the primary data and information sources to ascertain the usability of the information.



**Curry County Dept.
of Public Services**

Created for Curry County Planning Department
by the Oregon Coastal Management Program

05/01/2013 r.d. MBColor.mxd



**Shoreland Boundary
Draft Map 52 of 66
Segments 16, 17**

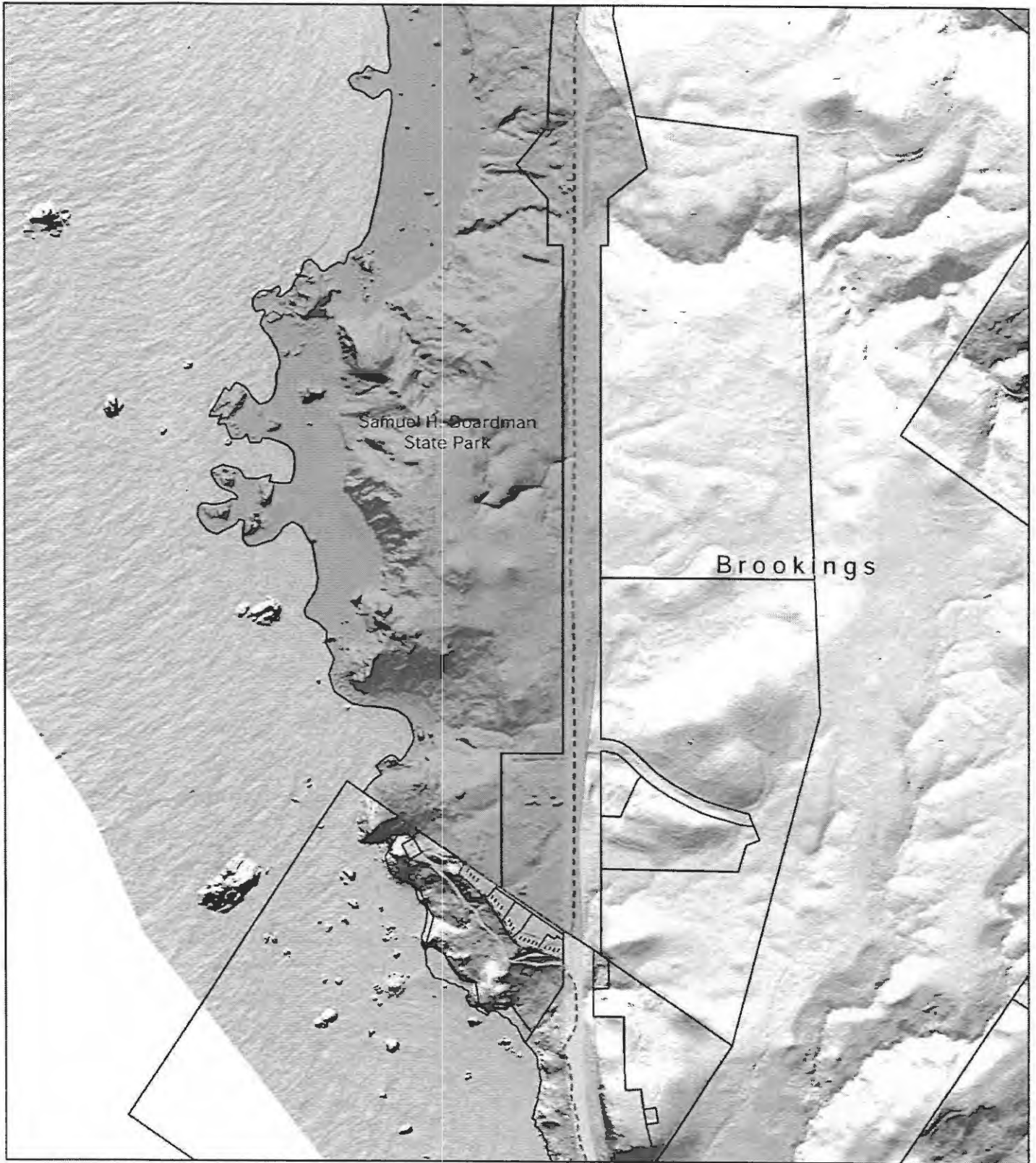


500 Feet

Red dot shows location of above image.

- Draft shoreland boundary
- Curry County tax lots
- ▨ Oregon State Parks
- City limits

Data sources: tax lots-Curry County; draft boundary-QCMP; state parks, city limits-DASGEO; hillshade-OR Lidar Consort.
This product is for informational purposes and may not have been prepared for or be suitable for legal engineering, or surveying purposes. Users of this information should review or consult the primary data and information sources to ascertain the usability of the information.



**Curry County Dept.
of Public Services**

Created for Curry County Planning Department
by the Oregon Coastal Management Program
05/01/2013 r.d. MBColor.mxd



**Shoreland Boundary
Draft Map 53 of 66
Segment 17**

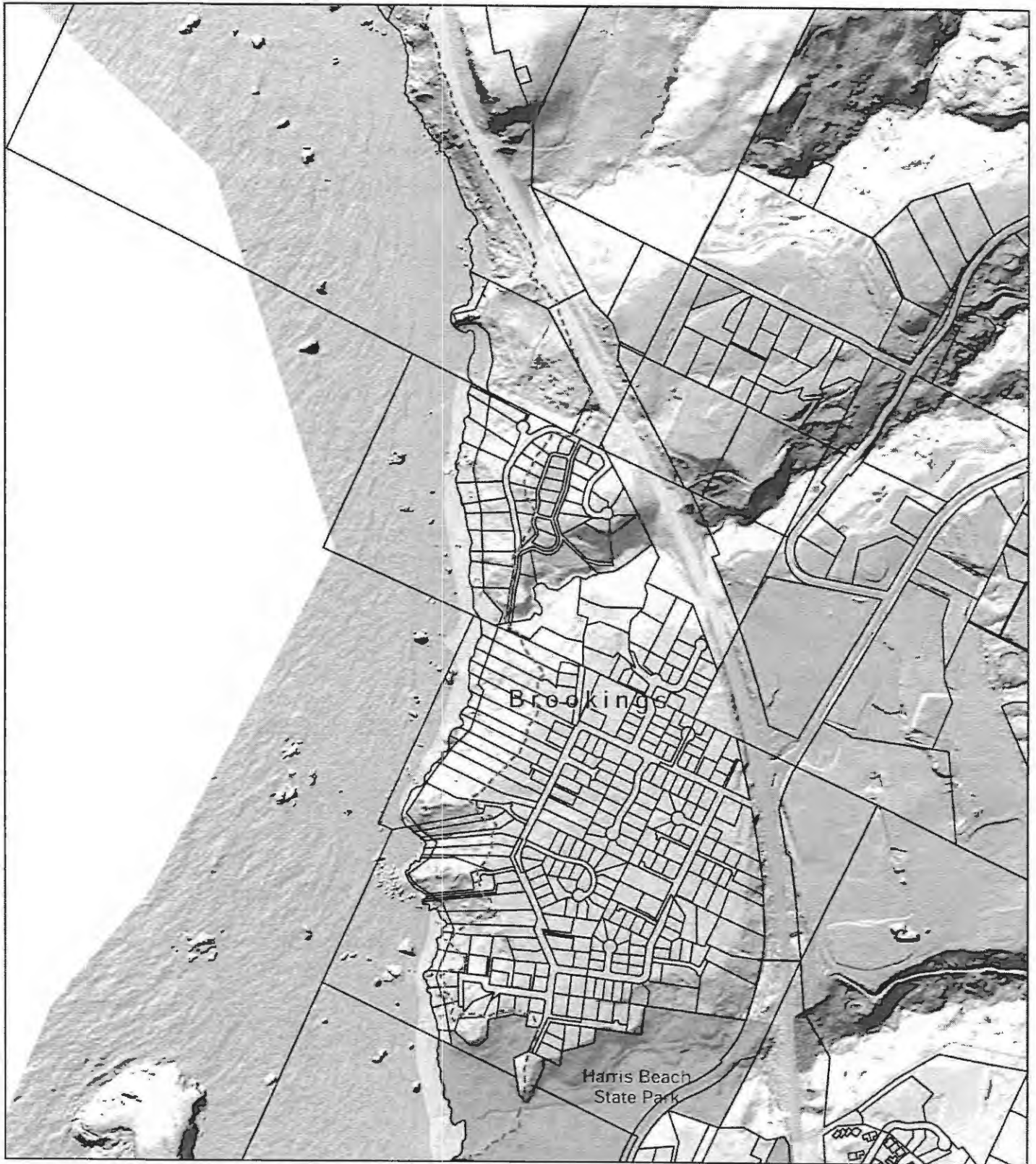


500 Feet

Red dot shows location of above image.

- Draft shoreland boundary
- ▭ Curry County tax lots
- ▨ Oregon State Parks
- ▭ City limits

Data sources: tax lots-Curry County; draft boundary-OCMP
state parks, city limits-DASGEO; hillshade-OR Lidar Consort.
This product is for informational purposes and may not have
been prepared for or be suitable for legal engineering, or
surveying purposes. Users of this information should review or
consult the primary data and information sources to ascertain
the usability of the information.



**Curry County Dept.
of Public Services**

Created for Curry County Planning Department
by the Oregon Coastal Management Program

05/01/2013 r.d. MBColor.mxd



**Shoreland Boundary
Draft Map 54 of 66
Segment 17**

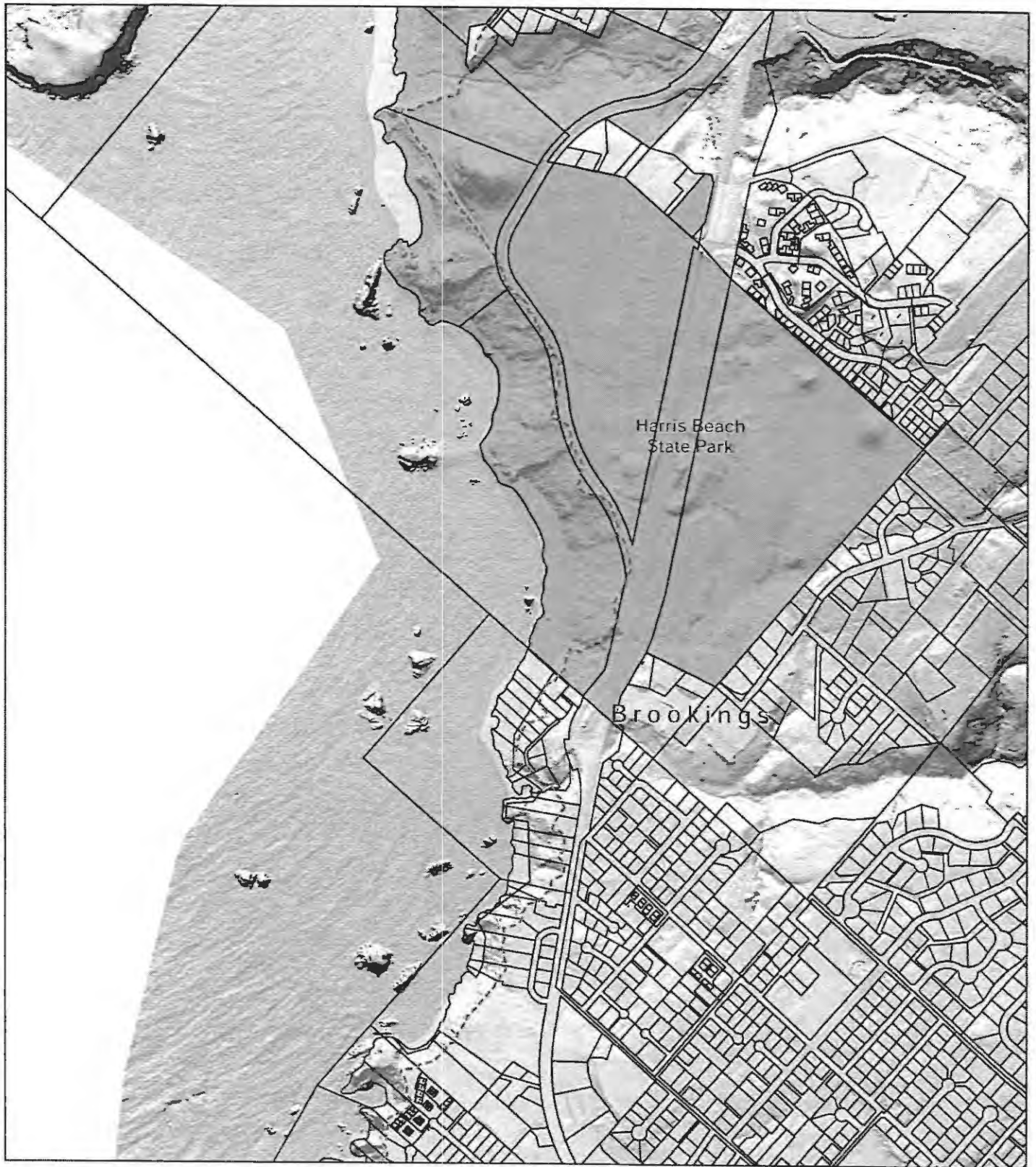


500 Feet

Red dot shows location of above image.

- Draft shoreland boundary
- Curry County tax lots
- Oregon State Parks
- City limits

Data sources: tax lots-Curry County; draft boundary-OCMP; state parks, city limits-DASGEO; hillshade-OR Lidar Consort.
This product is for informational purposes and may not have been prepared for or be suitable for legal engineering, or surveying purposes. Users of this information should review or consult the primary data and information sources to ascertain the usability of the information.



**Curry County Dept.
of Public Services**

Created for Curry County Planning Department
by the Oregon Coastal Management Program
05/01/2013 r.d. MBColor.mxd



**Shoreland Boundary
Draft Map 55 of 66
Segment 17**

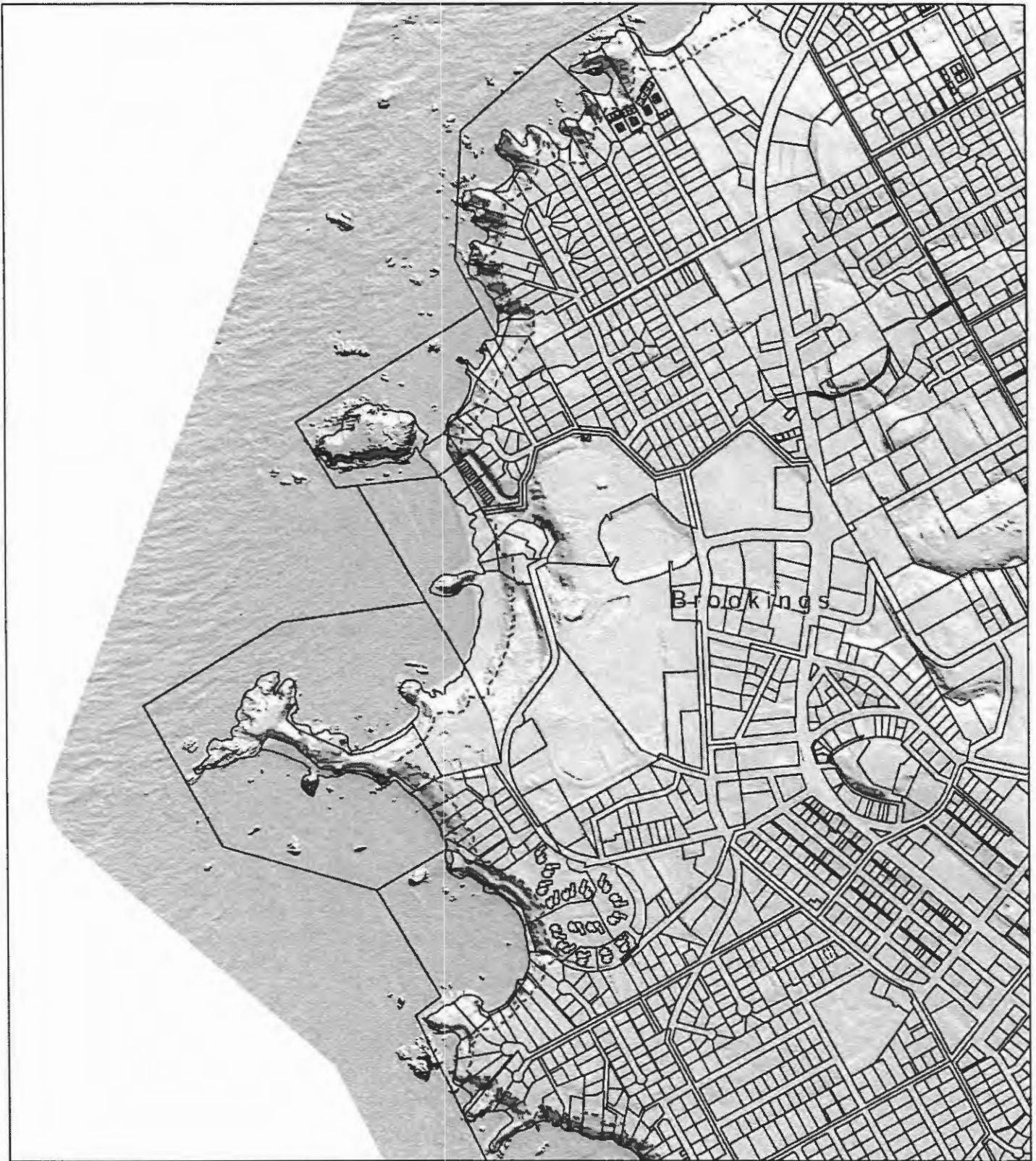


500 Feet

Red dot shows location of above image.

- Draft shoreland boundary
- Curry County tax lots
- Oregon State Parks
- City limits

Data sources: tax lots-Curry County; draft boundary-OCMP; state parks, city limits-DASGEO; hillshade-OR Lidar Consort.
This product is for informational purposes and may not have been prepared for or be suitable for legal engineering, or surveying purposes. Users of this information should review or consult the primary data and information sources to ascertain the usability of the information.



**Curry County Dept.
of Public Services**

Created for Curry County Planning Department
by the Oregon Coastal Management Program
05/01/2013 r.d. MBColor.mxd



**Shoreland Boundary
Draft Map 56 of 66
Segment 17**



500 Feet

Red dot shows location of above image.

- Draft shoreland boundary
- ▭ Curry County tax lots
- ▭ Oregon State Parks
- ▭ City limits

Data sources: tax lots-Curry County; draft boundary-OCMP
state parks, city limits-DASGEO; hillshade-DR Lidar Consort.
This product is for informational purposes and may not have
been prepared for or be suitable for legal engineering, or
surveying purposes. Users of this information should review or
consult the primary data and information sources to ascertain
the usability of the information.



**Curry County Dept.
of Public Services**

Created for Curry County Planning Department
by the Oregon Coastal Management Program
05/01/2013 r.d. MBColor.mxd



**Shoreland Boundary
Draft Map 57 of 66
Segments 17, 18, 19**

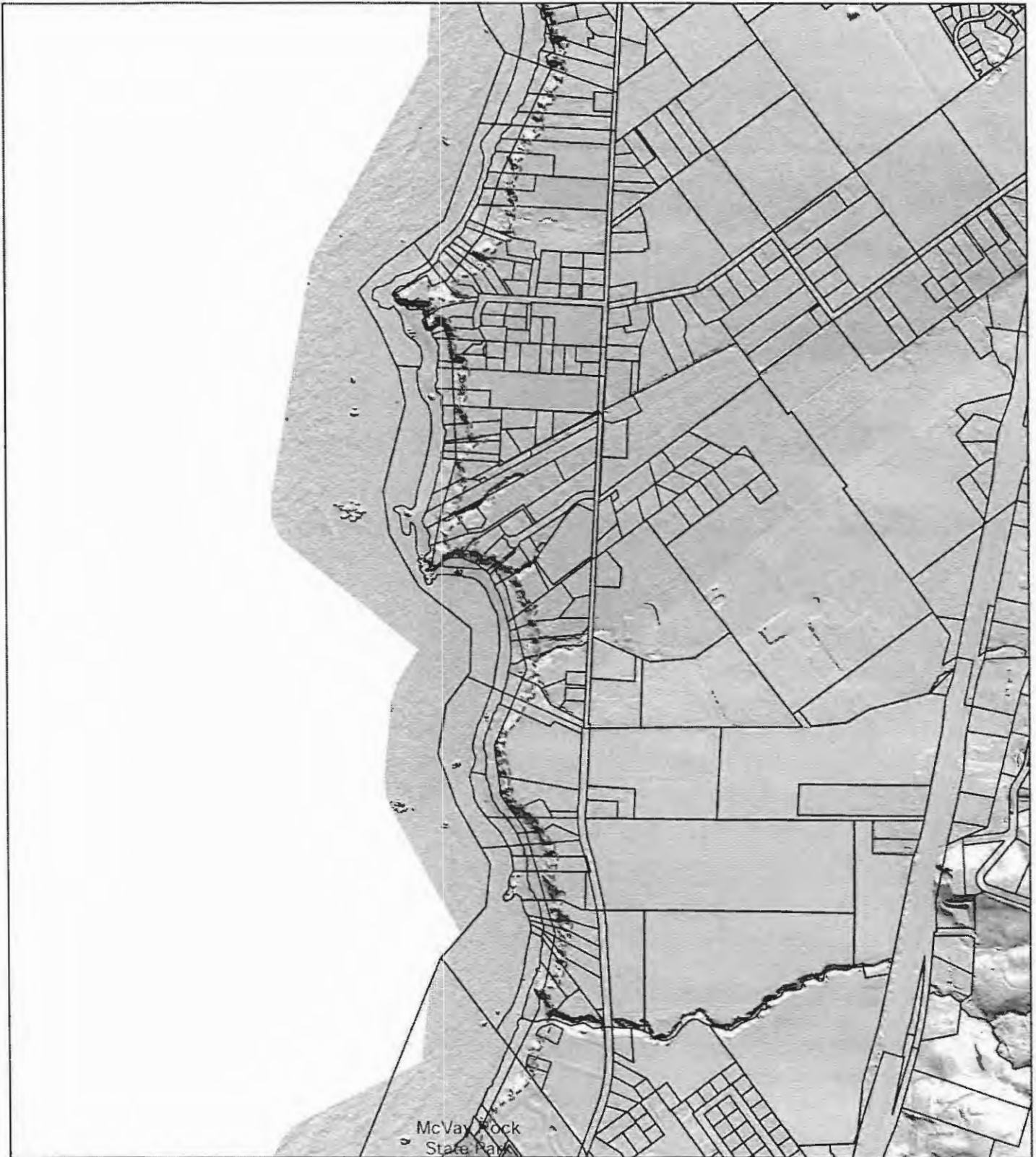


500 Feet

Red dot shows location of above image.


- Draft shoreland boundary
- Curry County tax lots
- ▨ Oregon State Parks
- - - City limits

Data sources: tax lots-Curry County; draft boundary-OCMP; state parks, city limits-DASGEO; hillshade-OR Lidar Consortium.
This product is for informational purposes and may not have been prepared for or be suitable for legal engineering, or surveying purposes. Users of this information should review or consult the primary data and information sources to ascertain the usability of the information.



**Curry County Dept.
of Public Services**

Created for Curry County Planning Department
by the Oregon Coastal Management Program
05/01/2013 r.d. MBColor.mxd



**Shoreland Boundary
Draft Map 58 of 66
Segment 19**

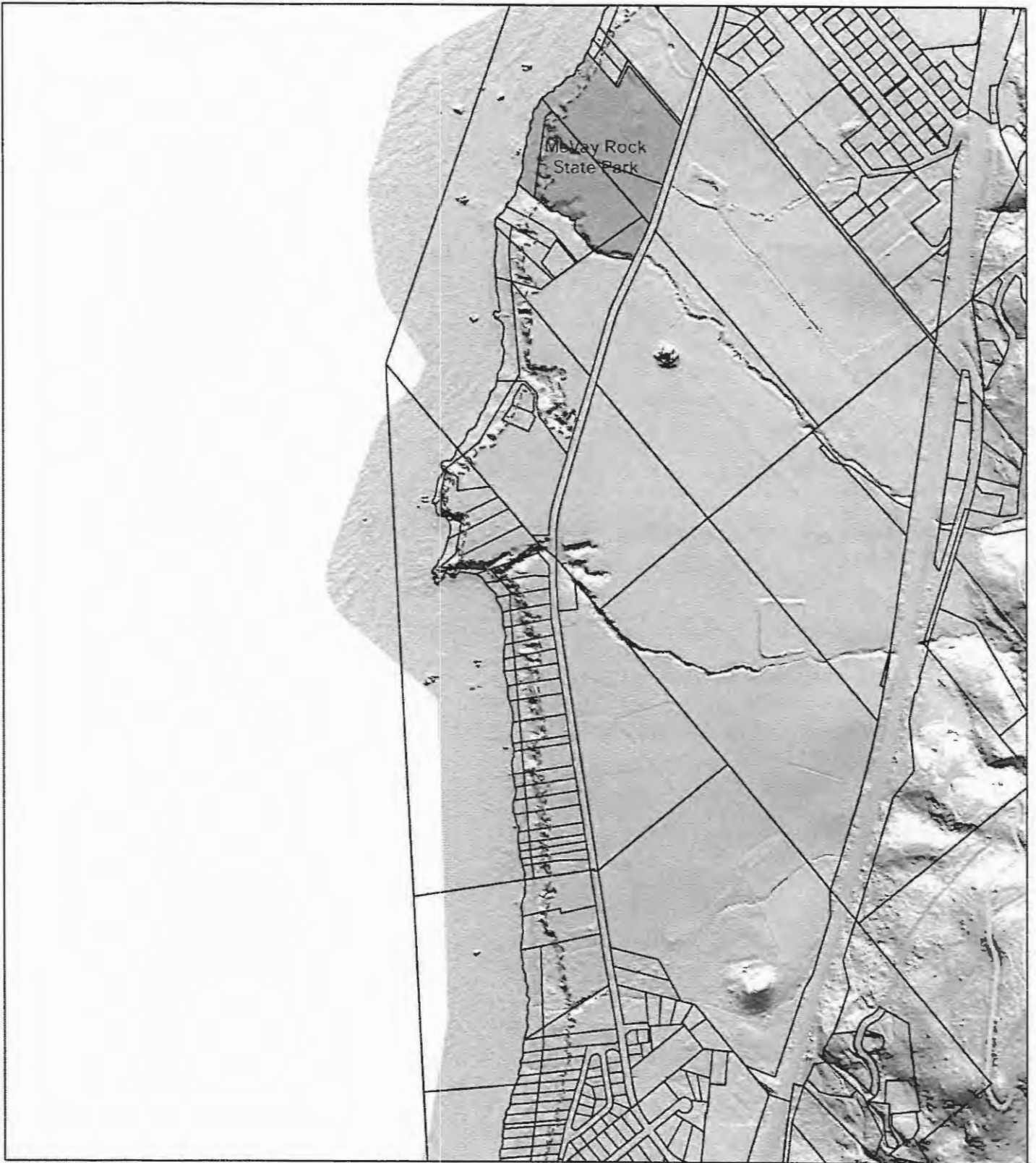


500 Feet

Red dot shows location of above image.

- Draft shoreland boundary
- Curry County tax lots
- Oregon State Parks
- City limits

Data sources: tax lots-Curry County; draft boundary-OCMP; state parks, city limits-DASGEO; hillshade-OR Lidar Consort.
This product is for informational purposes and may not have been prepared for or be suitable for legal engineering, or surveying purposes. Users of this information should review or consult the primary data and information sources to ascertain the usability of the information.




**Curry County Dept.
of Public Services**

Created for Curry County Planning Department
by the Oregon Coastal Management Program
05/01/2013 r.d. MBColor.mxd



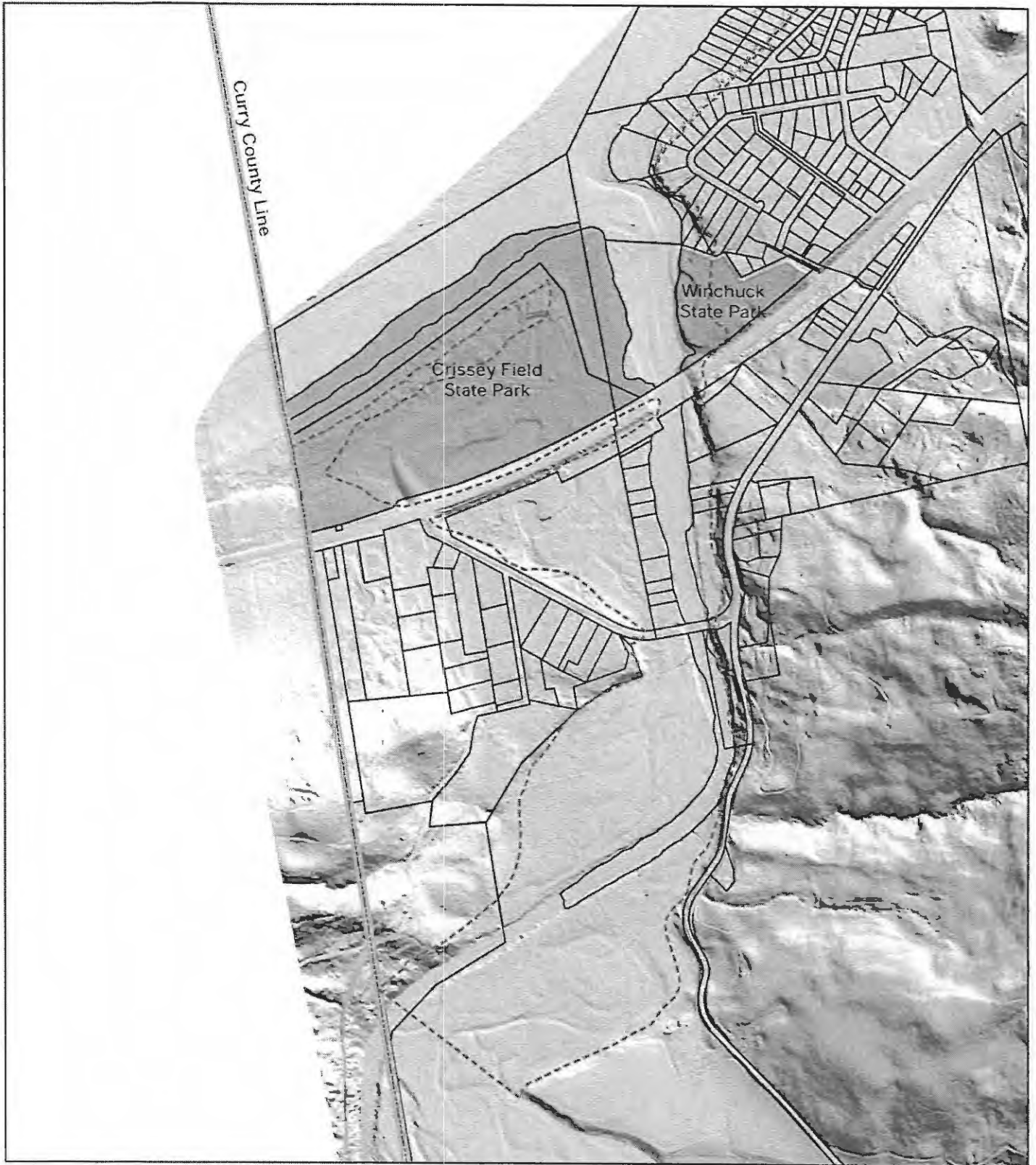
**Shoreland Boundary
Draft Map 59 of 66
Segment 19**



Red dot shows location of above image.

- Draft shoreland boundary
- Curry County tax lots
- ▨ Oregon State Parks
- City limits

Data sources: tax lots-Curry County; draft boundary-OCMP
state parks, city limits-DASGEO; hillshade-OR Lidar Consort.
This product is for informational purposes and may not have
been prepared for or be suitable for legal engineering, or
surveying purposes. Users of this information should review or
consult the primary data and information sources to ascertain
the usability of the information.

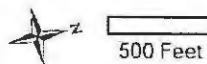


**Curry County Dept.
of Public Services**

Created for Curry County Planning Department
by the Oregon Coastal Management Program
05/01/2013 r.d. M6Color.mxd



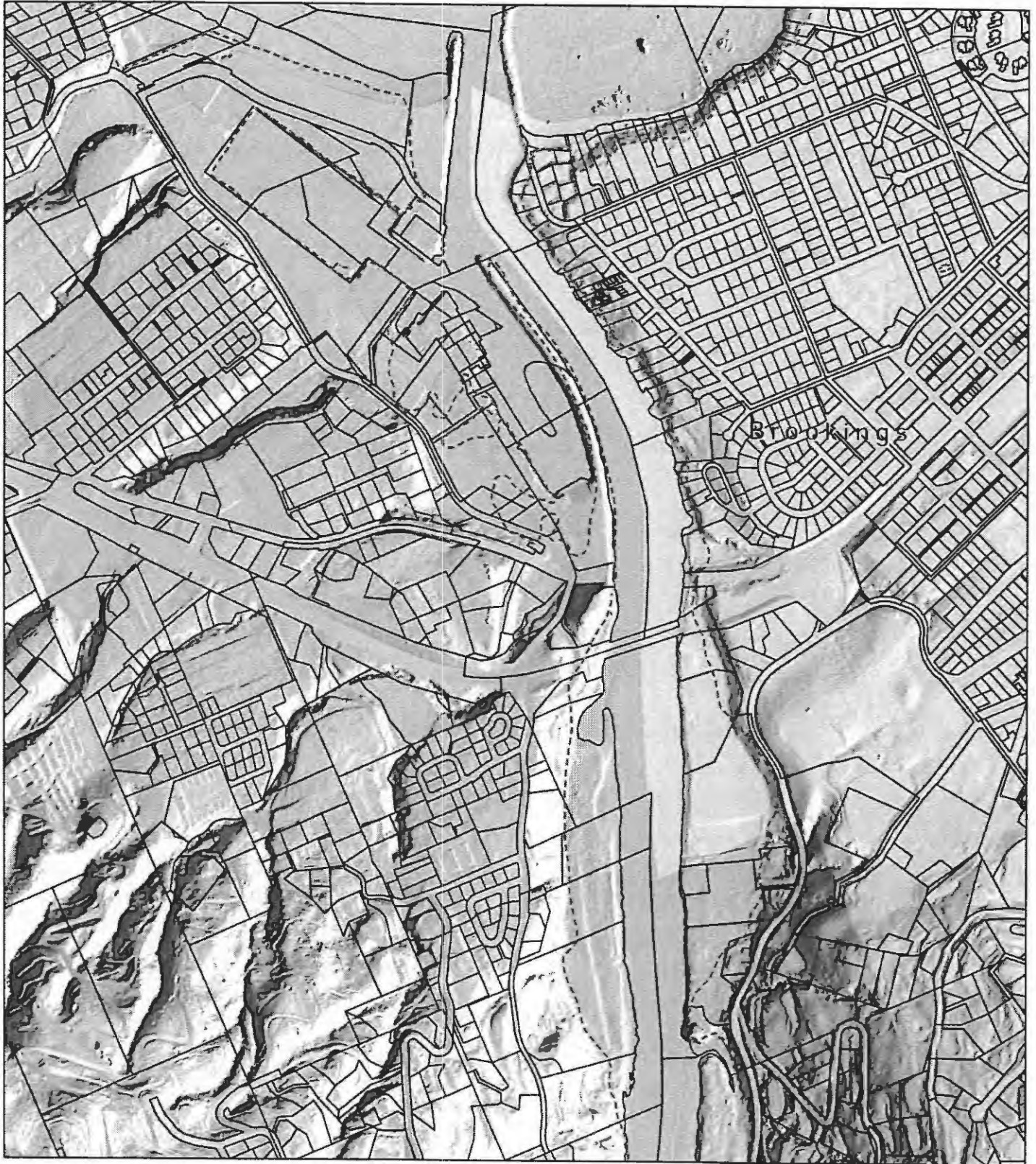
**Shoreland Boundary
Draft Map 60 of 66
Segments 19, 20, 21**



Red dot shows location of above image.

- Draft shoreland boundary
- ▭ Curry County tax lots
- ▭ Oregon State Parks
- ▭ City limits

Data sources: tax lots-Curry County; draft boundary-OCMP; state parks, city limits-DASGEO; hillshade-OR Lidar Consortium.
This product is for informational purposes and may not have been prepared for or be suitable for legal engineering, or surveying purposes. Users of this information should review or consult the primary data and information sources to ascertain the usability of the information.



**Curry County Dept.
of Public Services**

Created for Curry County Planning Department
by the Oregon Coastal Management Program
05/01/2013 r.d. MBColor.mxd



**Shoreland Boundary
Draft Map 61 of 66
Segment 18**

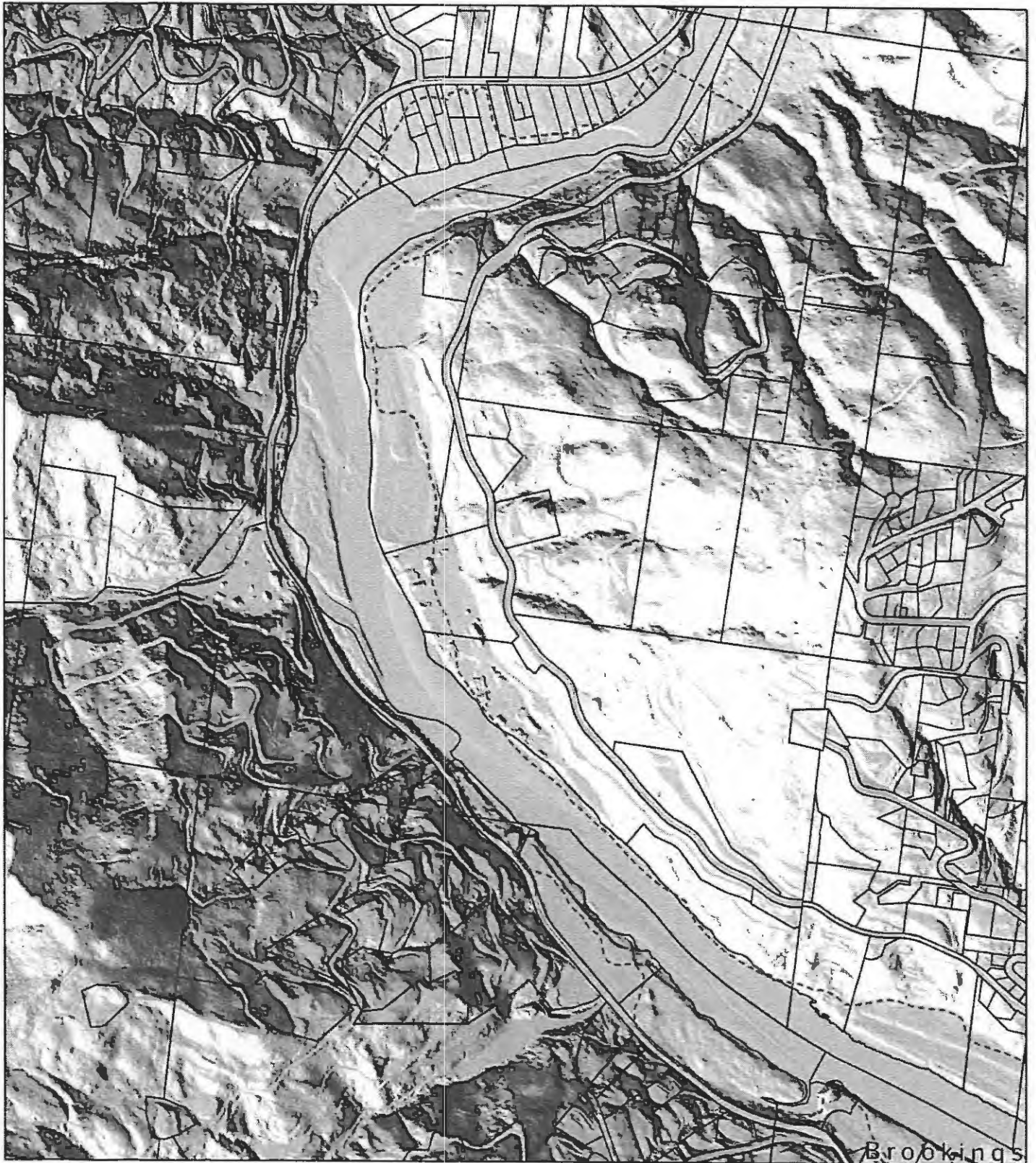


500 Feet

Red dot shows location of above image.

- Draft shoreland boundary
- ▭ Curry County tax lots
- ▭ Oregon State Parks
- ▭ City limits

Data sources: tax lots-Curry County; draft boundary-OCMP; state parks-DASGEO; hillshade-OR Lidar Consort.
This product is for informational purposes and may not have been prepared for or be suitable for legal engineering or surveying purposes. Users of this information should review or consult the primary data and information sources to ascertain the usability of the information.




**Curry County Dept.
of Public Services**

Created for Curry County Planning Department
by the Oregon Coastal Management Program
06/01/2013 r.d. MBColor.mxd



**Shoreland Boundary
Draft Map 62 of 66
Segment 18**



Red dot shows location of above image.

- Draft shoreland boundary
- ▭ Curry County tax lots
- ▭ Oregon State Parks
- ▭ City limits

Data sources: tax lots-Curry County; draft boundary-OCMP
state parks, city limits-DASGEO; hillshade-OR Lidar Consort.
This product is for informational purposes and may not have
been prepared for or be suitable for legal engineering, or
surveying purposes. Users of this information should review or
consult the primary data and information sources to ascertain
the usability of the information.



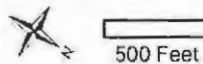
**Curry County Dept.
of Public Services**

Created for Curry County Planning Department
by the Oregon Coastal Management Program

05/01/2013 r.d. M8Color.mxd




**Shoreland Boundary
Draft Map 63 of 66
Segment 11**



Red dot shows location of above image.

- Draft shoreland boundary
- Curry County tax lots
- Oregon State Parks
- City limits

Data sources: tax lots-Curry County; draft boundary-OCMP state parks, city limits-DASGEO; hillshade-OR Lidar Consor.
This product is for informational purposes and may not have been prepared for or be suitable for legal engineering, or surveying purposes. Users of this information should review or consult the primary data and information sources to ascertain the usability of the information.



**Curry County Dept.
of Public Services**

Created for Curry County Planning Department
by the Oregon Coastal Management Program

05/01/2013 r.d. MBColor.mxd



**Shoreland Boundary
Draft Map 64 of 66
Segment 11**



500 Feet

Red dot shows location of above image.

- Draft shoreland boundary
- Curry County tax lots
- Oregon State Parks
- City limits

Data sources: tax lots-Curry County; draft boundary-OCMP; state parks, city limits-DASGEO; hillshade-OR Lidar Consort.
This product is for informational purposes and may not have been prepared for or be suitable for legal engineering, or surveying purposes. Users of this information should review or consult the primary data and information sources to ascertain the usability of the information.



**Curry County Dept.
of Public Services**

Created for Curry County Planning Department
by the Oregon Coastal Management Program

05/01/2013 r.d. MBColor.mxd



**Shoreland Boundary
Draft Map 65 of 66
Segment 11**




500 Feet

Red dot shows location of above image.

- Draft shoreland boundary
- ▭ Curry County tax lots
- ▭ Oregon State Parks
- ▭ City limits

Data sources: tax lots-Curry County; draft boundary-OCMP; state parks-DASGEO; hillshade-OR Lidar Consort.
This product is for informational purposes and may not have been prepared for or be suitable for legal engineering or surveying purposes. Users of this information should review or consult the primary data and information sources to ascertain the usability of the information.



**Curry County Dept.
of Public Services**

Created for Curry County Planning Department
by the Oregon Coastal Management Program
05/01/2013 r.d. MBColor.mxd



**Shoreland Boundary
Draft Map 66 of 66
Segment 11**



500 Feet

Red dot shows location of above image.

- Draft shoreland boundary
- ▭ Curry County tax lots
- ▨ Oregon State Parks
- ▭ City limits

Data sources: tax lots-Curry County; draft boundary-OCMP
state parks, city limits-DASGEO; hillshade-OR Lidar Consortium.
This product is for informational purposes and may not have
been prepared for or be suitable for legal engineering, or
surveying purposes. Users of this information should review or
consult the primary data and information sources to ascertain
the usability of the information.

Attachment B

Proposed Amendments to the *Curry County Comprehensive Plan and Zoning Ordinance*

Add the following definitions to the *Curry County Zoning Ordinance* Section 1.030 -
Definitions:

“100-year Floodplain” means the flood having a one percent chance of being equaled or exceeded in any given year. Also referred to as the “Base Flood.” Designation on maps always as includes the letters A or V. (Source: *Curry County Flood Prevention Damage Ordinance* dated September 25, 2009.)

“Velocity Flood Zone” means an area of special flood hazard extending from offshore to the inland limit of a primary frontal dune along an open coast and any other area subject to high velocity wave action from storms or seismic sources. The area is designated on the FIRM as Zone V1-V30, VE or V. (Source: *Curry County Flood Prevention Damage Ordinance* dated September 25, 2009.)

“Head of Tide” means the farthest point upstream where a river is affected by tidal fluctuations.

“Mean High Tide” means the average height, relative to mean sea level, of all observed high tides from tidal data available for coastal site shown on the community’s Flood Insurance Rate Map. (Source: *Curry County Flood Prevention Damage Ordinance* dated September 25, 2009.)

“Ordinary High Water” means the bank or shore to which the high water ordinarily rises annually in season. (Source: ORS 274.005(3).)

“Wetlands” means those areas that are inundated or saturated by surface or ground water at a frequency and duration sufficient to support, and that under normal circumstances do support, a prevalence of vegetation typically adapted for life in saturated soil conditions. (Source: ORS 196.800(17)).

“Sea Cliff” means an escarpment or steep face of rock, decomposed rock, and soil resulting from erosion, folding, faulting and shearing of the land mass, generally greater than 25% slope, with the lower portion ending at the beach or ocean.

“Top of Sea Cliff” means the upper most part of the sea cliff which is less than 25% slope, has a depth of 100 feet or greater, is geologically stable, and lies seaward of HWY 101.

“Inland Extent of Foredune” means the inland limit of the foredune that parallels the beach or a line located 100 feet inland from mean high tide where no foredune is present.

Curry County Public Services
94235 Moore St, Suite 113
Gold Beach, Oregon 97444

CERTIFIED MAIL™



7010 1060 0002 0297 0854



DEPT OF

JUN 23 2014

**LAND CONSERVATION
AND DEVELOPMENT**

Attention: Plan Amendment Specialist
DLCD
635 Capitol Street NE, Suite 150
Salem, Or 97301-2540

97301-2540 COR7

