



Oregon

Theodore R. Kubongoski, Governor

Department of Land Conservation and Development

635 Capitol Street, Suite 150

Salem, OR 97301-2540

(503) 373-0050

Fax (503) 378-5518

www.lcd.state.or.us



NOTICE OF ADOPTED AMENDMENT

04/15/2014

TO: Subscribers to Notice of Adopted Plan
or Land Use Regulation Amendments

FROM: Plan Amendment Program Specialist

SUBJECT: City of Eugene Plan Amendment
DLCD File Number 010-13

The Department of Land Conservation and Development (DLCD) received the attached notice of adoption. A Copy of the adopted plan amendment is available for review at the DLCD office in Salem and the local government office.

Appeal Procedures*

DLCD ACKNOWLEDGMENT or DEADLINE TO APPEAL: Friday, May 02, 2014

This amendment was submitted to DLCD for review prior to adoption pursuant to ORS 197.830(2)(b) only persons who participated in the local government proceedings leading to adoption of the amendment are eligible to appeal this decision to the Land Use Board of Appeals (LUBA).

If you wish to appeal, you must file a notice of intent to appeal with the Land Use Board of Appeals (LUBA) no later than 21 days from the date the decision was mailed to you by the local government. If you have questions, check with the local government to determine the appeal deadline. Copies of the notice of intent to appeal must be served upon the local government and others who received written notice of the final decision from the local government. The notice of intent to appeal must be served and filed in the form and manner prescribed by LUBA, (OAR Chapter 661, Division 10). Please call LUBA at 503-373-1265, if you have questions about appeal procedures.

*NOTE: The Acknowledgment or Appeal Deadline is based upon the date the decision was mailed by local government. A decision may have been mailed to you on a different date than it was mailed to DLCD. As a result, your appeal deadline may be earlier than the above date specified. NO LUBA Notification to the jurisdiction of an appeal by the deadline, this Plan Amendment is acknowledged.

Cc: Steve Ochs, City of Eugene
Gordon Howard, DLCD Urban Planning Specialist
Ed Moore, DLCD Regional Representative
Gary Fish, DLCD Transportation Planner

<paa> YA



NOTICE OF ADOPTED CHANGE TO A COMPREHENSIVE PLAN OR LAND USE REGULATION

FOR DLCD USE
File No.:
Received: 4/11/2014

Local governments are required to send notice of an adopted change to a comprehensive plan or land use regulation **no more than 20 days after the adoption.** (See [OAR 660-018-0040](#)). The rules require that the notice include a completed copy of this form. **This notice form is not for submittal of a completed periodic review task or a plan amendment reviewed in the manner of periodic review.** Use [Form 4](#) for an adopted urban growth boundary including over 50 acres by a city with a population greater than 2,500 within the UGB or an urban growth boundary amendment over 100 acres adopted by a metropolitan service district. Use [Form 5](#) for an adopted urban reserve designation, or amendment to add over 50 acres, by a city with a population greater than 2,500 within the UGB. Use [Form 6](#) with submittal of an adopted periodic review task.

Jurisdiction: City of Eugene

Local file no.: **Z 13-4**

Date of adoption: 10/13/13

Date sent: 4/11/2014

Was Notice of a Proposed Change (Form 1) submitted to DLCD?

Yes: Date (use the date of last revision if a revised Form 1 was submitted): 8/21/13

No

Is the adopted change different from what was described in the Notice of Proposed Change? Yes No

If yes, describe how the adoption differs from the proposal:

Local contact (name and title): Steve Ochs, Associate Planner

Phone: 541-682-5453

E-mail: steve.p.ochs@ci.eugene.or.us

Street address: 99 West 10th Avenue

City: Eugene

Zip: 97401-

PLEASE COMPLETE ALL OF THE FOLLOWING SECTIONS THAT APPLY

For a change to comprehensive plan text:

Identify the sections of the plan that were added or amended and which statewide planning goals those sections implement, if any:

For a change to a comprehensive plan map:

Identify the former and new map designations and the area affected:

- Change from _____ to _____ acres. A goal exception was required for this change.
- Change from _____ to _____ acres. A goal exception was required for this change.
- Change from _____ to _____ acres. A goal exception was required for this change.
- Change from _____ to _____ acres. A goal exception was required for this change.

Location of affected property (T, R, Sec., TL and address):

The subject property is entirely within an urban growth boundary

The subject property is partially within an urban growth boundary

If the comprehensive plan map change is a UGB amendment including less than 50 acres and/or by a city with a population less than 2,500 in the urban area, indicate the number of acres of the former rural plan designation, by type, included in the boundary.

Exclusive Farm Use – Acres:	Non-resource – Acres:
Forest – Acres:	Marginal Lands – Acres:
Rural Residential – Acres:	Natural Resource/Coastal/Open Space – Acres:
Rural Commercial or Industrial – Acres:	Other: – Acres:

If the comprehensive plan map change is an urban reserve amendment including less than 50 acres, or establishment or amendment of an urban reserve by a city with a population less than 2,500 in the urban area, indicate the number of acres, by plan designation, included in the boundary.

Exclusive Farm Use – Acres:	Non-resource – Acres:
Forest – Acres:	Marginal Lands – Acres:
Rural Residential – Acres:	Natural Resource/Coastal/Open Space – Acres:
Rural Commercial or Industrial – Acres:	Other: – Acres:

For a change to the text of an ordinance or code:

Identify the sections of the ordinance or code that were added or amended by title and number:

For a change to a zoning map:

Identify the former and new base zone designations and the area affected:

Change from AG	to R-1	Acres: 3.65
Change from	to	Acres:
Change from	to	Acres:
Change from	to	Acres:

Identify additions to or removal from an overlay zone designation and the area affected:

Overlay zone designation: UL/ Acres added: Acres removed: 3.65

Location of affected property (T, R, Sec., TL and address): 937 Irvington, 17-04-03-40/02303

List affected state or federal agencies, local governments and special districts: City of Eugene

Identify supplemental information that is included because it may be useful to inform DLCD or members of the public of the effect of the actual change that has been submitted with this Notice of Adopted Change, if any. If the submittal, including supplementary materials, exceeds 100 pages, include a summary of the amendment briefly describing its purpose and requirements.

**DECISION OF THE HEARINGS OFFICIAL
FOR THE CITY OF EUGENE, OREGON**

ZONE CHANGE REQUEST

Application File Name (Numbers):

Wiechert – Z 13-4

Applicant's Request:

Change of Zoning from AG/UL/CAS Agricultural with Urbanizable Land and Commercial Airport Safety overlays to R-1/CAS Low Density Residential with Commercial Airport Safety overlay

Subject Property/Location:

Irvington Drive between Hyacinth Street and Stark Street at 937 Irvington Drive.
17-04-03-40 Tax Lot: 2303

Relevant Dates:

Zone Change application submitted on June 17, 2013; application deemed complete on August 5, 2013; public hearing held on October 2, 2013.

Applicant's Representatives:

Anthony Favreau, The Favreau Group (541)683-7048

Lead City Staff:

Steve Ochs, Associate Planner, Phone: (541) 682-5453

Summary of the Public Hearing

The Hearings Official held a public hearing on this application on October 2, 2013. The Hearings Official stated he had no conflicts of interests and had no *ex parte* communications to disclose. No person objected to the Hearings Official conducting the hearing.

Planner Steve Ochs provided an overview of the staff report and explained the nature of the proposal. Staff recommended approval of the application.

There was no presentation by the applicant. No other party testified either for or against the application.

The hearing and the record closed on October 2, 2013.

Documents Considered by the Hearings Official

The Hearings Official has considered all the record documents related to this application.

Decision

The Hearings Official finds that the findings and conclusions set forth in the Staff Report are sufficient to demonstrate that all applicable criteria have been met and the Hearings Official adopts those findings and conclusions as his own by this reference.

Based upon the available evidence and preceding findings, the Hearings Official APPROVES the applicant's request for a zone change

Dated this 15th day of October, 2013.

Mailed this 18 day of October, 2013.



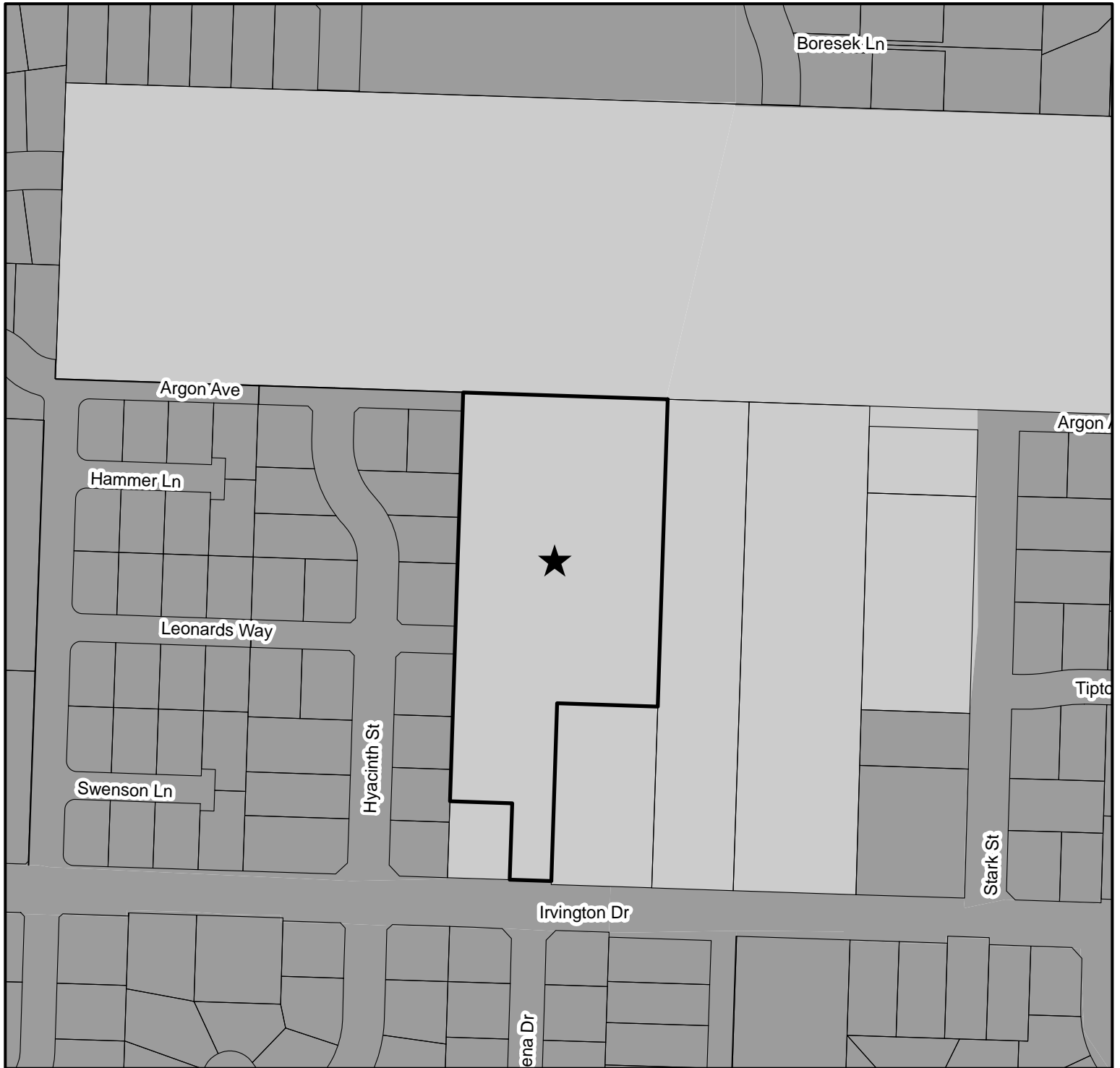
Kenneth D. Helm
Hearings Official

SEE NOTICE OF HEARINGS OFFICIAL DECISION FOR STATEMENT OF APPEAL RIGHTS



Bruce Wiechert Custom Homes (Z 13-4)


17-04-03-40/02303

Change in zoning from AG/UL/CAS Agricultural with Urbanizeable Land and Commercial Airport Safety overlays to R-1/CAS Low-Density Residential with Commercial Airport Safety overlay



Zoning

-  AG Agricultural
-  R-1 Low Density Residential

 Subject Site

