



Oregon

Kate Brown, Governor

Department of Land Conservation and Development

635 Capitol Street NE, Suite 150

Salem, Oregon 97301-2540

Phone: 503-373-0050

Fax: 503-378-5518

www.oregon.gov/LCD



NOTICE OF ADOPTED CHANGE TO A COMPREHENSIVE PLAN OR LAND USE REGULATION

Date: May 05, 2016
Jurisdiction: Jackson County
Local file no.: 439-15-00007-LRP
DLCD file no.: 009-15

The Department of Land Conservation and Development (DLCD) received the attached notice of adopted amendment to a comprehensive plan or land use regulation on 04/26/2016. A copy of the adopted amendment is available for review at the DLCD office in Salem and the local government office.

Notice of the proposed amendment was submitted to DLCD 36 days prior to the first evidentiary hearing.

Appeal Procedures

Eligibility to appeal this amendment is governed by ORS 197.612, ORS 197.620, and ORS 197.830. Under ORS 197.830(9), a notice of intent to appeal a land use decision to LUBA must be filed no later than 21 days after the date the decision sought to be reviewed became final. If you have questions about the date the decision became final, please contact the jurisdiction that adopted the amendment.

A notice of intent to appeal must be served upon the local government and others who received written notice of the final decision from the local government. The notice of intent to appeal must be served and filed in the form and manner prescribed by LUBA, (OAR chapter 661, division 10).

If the amendment is not appealed, it will be deemed acknowledged as set forth in ORS 197.625(1)(a). Please call LUBA at 503-373-1265, if you have questions about appeal procedures.

DLCD Contact

If you have questions about this notice, please contact DLCD's Plan Amendment Specialist at 503-934-0017 or plan.amendments@state.or.us



NOTICE OF ADOPTED CHANGE TO A COMPREHENSIVE PLAN OR LAND USE REGULATION

009-15 {24191}
FOR DLCD USE
DEPT OF
File No.:
APR 26 2016
Received:
LAND CONSERVATION
AND DEVELOPMENT

Local governments are required to send notice of an adopted change to a comprehensive plan or land use regulation **no more than 20 days after the adoption.** (See OAR 660-018-0040). The rules require that the notice include a completed copy of this form. **This notice form is not for submittal of a completed periodic review task or a plan amendment reviewed in the manner of periodic review.** Use Form 4 for an adopted urban growth boundary including over 50 acres by a city with a population greater than 2,500 within the UGB or an urban growth boundary amendment over 100 acres adopted by a metropolitan service district. Use Form 5 for an adopted urban reserve designation, or amendment to add over 50 acres, by a city with a population greater than 2,500 within the UGB. Use Form 6 with submittal of an adopted periodic review task.

Jurisdiction: Jackson County

Local file no.: 439-15-00007-LRP

Date of adoption: 04/20/2016 Date sent: 04/21/2016

Was Notice of a Proposed Change (Form 1) submitted to DLCD?

Yes: Date (use the date of last revision if a revised Form 1 was submitted): 12/23/2015

No

Is the adopted change different from what was described in the Notice of Proposed Change? **No**

If yes, describe how the adoption differs from the proposal:

Local contact (name and title): Craig Anderson, Senior Planner

Phone: 541-774-6918

E-mail: anderscm@jacksoncounty.org

Street address: 10 S. Oakdale

City: Medford

Zip: 97501

PLEASE COMPLETE ALL OF THE FOLLOWING SECTIONS THAT APPLY

For a change to comprehensive plan text:

Identify the sections of the plan that were added or amended and which statewide planning goals those sections implement, if any:

For a change to a comprehensive plan map:

Identify the former and new map designations and the area affected:

- | | | | |
|-------------|----|--------|--|
| Change from | to | acres. | A goal exception was required for this change. |
| Change from | to | acres. | A goal exception was required for this change. |
| Change from | to | acres. | A goal exception was required for this change. |
| Change from | to | acres. | A goal exception was required for this change. |

Location of affected property:

If the comprehensive plan map change is a UGB amendment including less than 50 acres and/or by a city with a population less than 2,500 in the urban area, indicate the number of acres of the former rural plan designation, by type, included in the boundary.

Exclusive Farm Use – Acres:	Non-resource – Acres:
Forest – Acres:	Marginal Lands – Acres:
Rural Residential – Acres:	Natural Resource/Coastal/Open Space – Acres:
Rural Commercial or Industrial – Acres:	Other: – Acres:

If the comprehensive plan map change is an urban reserve amendment including less than 50 acres, or establishment or amendment of an urban reserve by a city with a population less than 2,500 in the urban area, indicate the number of acres, by plan designation, included in the boundary.

Exclusive Farm Use – Acres:	Non-resource – Acres:
Forest – Acres:	Marginal Lands – Acres:
Rural Residential – Acres:	Natural Resource/Coastal/Open Space – Acres:
Rural Commercial or Industrial – Acres:	Other: – Acres:

For a change to the text of an ordinance or code:

Identify the sections of the ordinance or code that were added or amended by title and number:

For a change to a zoning map:

Identify the former and new base zone designations and the area affected:

Change from	to	Acres:
Change from	to	Acres:
Change from	to	Acres:
Change from	to	Acres:

Identify additions to or removal from an overlay zone designation and the area affected:

Overlay zone designation: **Jackson County Public Park Overlay** Acres added: **1700** Acres removed:

Location of affected property (T, R, Sec., TL and address): **TOWNSHIP 37 SOUTH, RANGE 1 WEST, SECTION 11, TAX LOT 100, SECTION 13, TAX LOT 300, SECTION 14, TAX LOT 100, SECTION 15, TAX LOTS 100 AND 600**

List affected state or federal agencies, local governments and special districts: City of Medford, Jackson County Roads

Identify supplemental information that is included because it may be useful to inform DLCD or members of the public of the effect of the actual change that has been submitted with this Notice of Adopted Change, if any. If the submittal, including supplementary materials, exceeds 100 pages, include a summary of the amendment briefly describing its purpose and requirements.



NOTICE OF ADOPTION

Pursuant to Oregon Revised Statutes (ORS) 197.615, you are hereby being notified that the Jackson County Board of Commissioners adopted Ordinance No. 2016-5 at a properly advertised public hearing on March 16, 2016 at 1:30 p.m., in the Auditorium of the Jackson County Offices, 10 South Oakdale, Medford, Oregon 97501.

The ordinance will go into effect on June 19, 2016 (60 days from the date of adoption). A description of the ordinance follows:

Ordinance No. 2016-5 approving a minor Comprehensive Plan Map and Zoning Map amendment to adopt a Jackson County Public Park Overlay and Master Plan for Prescott Park, approximately 1,700 acres described as Township 37 South, Range 1 West, Section 11, Tax Lot 100, Section 13, Tax Lot 300, Section 14, Tax Lot 100, Section 15, Tax Lot 100, and Section 15, Tax Lot 600. City of Medford owner and applicant. File No. 439-15-00007-LRP.

This notice is being mailed to you on April 21, 2016, which is within five working days after the adoption date of the ordinance(s) as required by ORS 197.615. If you have any questions on the effect of this ordinance, please contact **Craig Anderson** at Development Services, Room 100, County Offices, 10 South Oakdale, Medford, Oregon 97501. Telephone: Medford (541)774-6918.

You may review this ordinance, or you may purchase a copy for \$.25 for the first page and \$.10 for each additional page, at Development Services, Room 100, County Offices, 10 South Oakdale, Medford, Oregon 97501, between the hours of 8:00 a.m. and 4:00 p.m., Monday, Tuesday, Thursday and Friday; and 11:00 a.m. to 4:00 p.m. on Wednesday.

The Board of County Commissioner's Ordinances are the final decisions on this action. Pursuant to State law, Jackson County is hereby notifying all persons who participated in the hearings, either in writing or orally. This decision may be appealed to the Oregon Land Use Board of Appeals (LUBA).

You must appeal this decision within 21 days of the date it is mailed. This decision is being mailed on April 21, 2016, and the LUBA appeal period will expire on May 12, 2016. Please contact LUBA for specific appeal information. They are located at DSL Building, 775 Summer Street N.E. Suite 330, Salem, Oregon 97301-1283. They can be reached at (503) 373-1265.

Attachments: Notary Packet

NOTARY PAGE

STATE OF OREGON)
)
COUNTY OF JACKSON)

I, Patricia A. Guida, being first duly sworn, depose and say that on behalf of Jackson County Development Services, I gave notice of Board of Commissioners Ordinance No. 2016-5 by mailing a copy of the Notice of Adoption by regular mail to each of the following named persons at their respective last known addresses, to wit: (as attached)

Each of said copies of the Notice were enclosed in a sealed envelope addressed to the persons at the addresses above set forth, with postage thereon fully prepaid and was deposited in the post office at Medford, Oregon, on April 21, 2016.

Patricia A. Guida
Signature

Personally appeared before me this 21st day of April, 2016, the above named Patricia A. Guida who acknowledged the foregoing affidavit to be her voluntary act and deed.



Laura A. Marshall
Notary Public for Oregon
My Commission Expires: 2-1-2020

NOTICE OF ADOPTION SENT TO: APPLICANT, AGENCIES AND INTERESTED PERSONS.

APPLICANT NAME: CITY OF MEDFORD – PRESCOTT PARK
FILE NO: 439-15-00007-LRP

FILE NO. 439-15-00007-LRP
ADOPTION LABELS
APPLICANT: CITY OF MEDFORD –
PRESCOTT PARK
DATE CREATED: 4/20/2016

APPLICANT 439-15-00007-LRP
CITY OF MEDFORD
PARK AND RECREATION DEPARTMENT
701 N COLUMBUS
MEDFORD OR 97501

BOC 439-15-00007-LRP
RICK DYER, CHAIR
BOARD OF COMMISSIONERS

BOC 439-15-00007-LRP
COLLEEN ROBERTS
BOARD OF COMMISSIONER

BOC 439-15-00007-LRP
DOUG BREIDENTHAL
BOARD OF COMMISSIONER

STAFF 439-15-00007-LRP
CRAIG ANDERSON
PLANNER

STAFF 439-15-00007-LRP
KELLY MADDING, DIRECTOR
DEVELOPMENT SERICES

STAFF 439-15-00007-LRP
RECEPTION DESK

AGENT 439-15-00007-LRP
CSA PLANNING
JAY HARLAND
4497 BROWNRIDGE TER STE 101
MEDFORD OR 97504

IP 439-15-00007-LRP
FRANK HOEPER
1780 WILLOW GLEN WAT
MEDFORD OR 97504

IP 439-15-00007-LRP
JULIAN CORDLE
4825 BARDEAUX AVE
MEDFORD OR 97504

IP 439-15-00007-LRP
CURT BURRILL
2069 BLACKHAWK DR
MEDFORD OR 97501

IP 439-15-00007-LRP
DON PRESCOTT
6009 DARK HOLLOW RD
MEDFORD OR 97501

IP 439-15-00007-LRP
MICHAEL BROUZE
2594 HOWARD AVE
MEDFORD OR 97504

IP 439-15-00007-LRP
CLIFFORD JOSEY
2276 SUNBURST CT #1
MEDFORD OR 97504

IP 439-15-00007-LRP
LEWIS HOLLINGWORTH
1750 DELTA WATER RD
MEDFORD OR 97504

IP 439-15-00007-LRP
DAVID WRIGHT
4036 FIELDBROOK AVE
MEDFORD OR 97504

IP 439-15-00007-LRP
ANGELA WOOD/DAVID PRESZLER
101 E 8TH ST
MEDFORD OR 97504

IP 439-15-00007-LRP
JACOB HAMMOND
1441 HIGHCREST DR
MEDFORD OR 97504

IP 439-15-00007-LRP
WILL SCHAREN
611 W 4TH ST
MEDFORD OR 97501

IP 439-15-00007-LRP
ROD MARCH
549 WHITNEY TER
MEDFORD OR 97504

IP 439-15-00007-LRP
TIM TIDBALL
262 ORCHARD VIEW
MEDFORD OR 97504

IP 439-15-00007-LRP
BRETT YOUNG
1268 GARDNER WAY
MEDFORD OR 97504

IP 439-15-00007-LRP
STEVE GIES
PARKS & REC ADVISORY COMMITTEE
7520 TABLE ROCK RD
MEDFORD OR 97501

IP 439-15-00007-LRP
BRAD HICKS/GENE PELHAM
CHAMBER OF MEDFORD
101 E 8TH ST
MEDFORD OR 97504

IP 439-15-00007-LRP
KEVIN CHRISTIANSEN
JA CO ROADS DEPT

IP 439-15-00007-LRP
MONTE MENDENHALL
PACIFICORP
925 S GRAPE ST
MEDFORD OR 97501

BEFORE THE BOARD OF COMMISSIONERS

STATE OF OREGON, COUNTY OF JACKSON

ORDINANCE NO. 2016-5

AN ORDINANCE APPROVING A MINOR COMPREHENSIVE PLAN MAP AND ZONING MAP AMENDMENT TO ADOPT A JACKSON COUNTY PUBLIC PARK OVERLAY AND MASTER PLAN FOR PRESCOTT PARK, APPROXIMATELY 1,700 ACRES DESCRIBED AS TOWNSHIP 37 SOUTH, RANGE 1 WEST, SECTION 11, TAX LOT 100, SECTION 13, TAX LOT 300, SECTION 14, TAX LOT 100, SECTION 15, TAX LOT 100, AND SECTION 15, TAX LOT 600. CITY OF MEDFORD OWNER AND APPLICANT. FILE NO. 439-15-00007-LRP.

RECITALS:

1. Pursuant to Chapters 197 and 215 of the Oregon Revised Statutes, and in conformance with the Statewide Planning Goals, Jackson County's Comprehensive Plan and implementing ordinances have been acknowledged by the Oregon Land Conservation and Development Commission (LCDC).
2. On June 18, 2015, an application for a Minor Map Amendment was submitted to Jackson County.
3. On September 23, 2015, the Jackson County Board of Commissioners initiated a Comprehensive Plan and Zoning Map Amendment to consider the adoption of a Public Park Overlay and Master Plan for Prescott Park through the approval of Order 186-15.
4. A notice of the proposed Amendment was provided to the Department of Land Conservation and Development (DLCD) on December 23, 2015, 35 days prior to the first evidentiary hearing. A notice was published on Sunday, January 17, 2016, in the Medford Mail Tribune that a first evidentiary hearing was scheduled before the Jackson County Planning Commission (JCPC) on Thursday January 28, 2016, at 9:00 a.m. in the Auditorium of the Jackson County Offices, 10 S. Oakdale, Medford.
5. A public hearing was held on January 28, 2016, before the JCPC in the Auditorium of the Jackson County Offices. After considering the evidence and testimony submitted, the JCPC, by motion and vote, recommended that the Board of Commissioners (BOC) approve the application. The JCPC signed the Recommendation for Approval on January 28, 2016.

6. On March 16, 2016, the BOC held a properly advertised public hearing on the application. After considering the evidence and testimony submitted, including the record of the JCPC hearing, the BOC, by motion and vote, approved the application.

SECTION 1. FINDINGS OF FACT

Based on the evidence and arguments presented, the BOC makes the following findings of fact with respect to these proceedings. Where factual conflict arose, the Board has resolved them consistent with these findings:

- 1.1 The BOC finds that proper legal notice was provided to the applicant, affected property owners and affected agencies on February 25, 2016, for a public hearing on this matter. Legal notice was published in the Sunday, March 6, 2016, edition of the Medford Mail Tribune.
- 1.2 The BOC finds that the JCPC's recommendations are based upon following proper procedures and are consistent with evidence and testimony in the record of proceedings. The BOC hereby adopts, as its own, the Findings of Fact contained in the JCPC Recommendation for Approval, contained in the record of these proceedings.

SECTION 2. LEGAL FINDINGS

Based on the evidence and arguments presented, the BOC makes the following legal findings with respect to these proceedings. Where factual conflicts arose, the BOC has resolved them consistent with these findings:

- 2.1 The BOC hereby adopts, as its own, the Legal Findings contained in the JCPC Recommendation for Approval, contained in the record of these proceedings.

SECTION 3. CONCLUSIONS

- 3.1 The BOC concludes that proper public notice was given.
- 3.2 The BOC hereby adopts, as its own, the Conclusions contained in the JCPC's Recommendation for Approval, contained in the record of these proceedings. These conclusions demonstrate that the application is in compliance with the applicable Statewide Planning Goals, Oregon Administrative Rules, the applicable policies in the Jackson County Comprehensive Plan, and the applicable sections of the Jackson County Land Development Ordinance.

SECTION 4. DECISION


Now, therefore,

The Board of County Commissioners of Jackson County ordain as follows:

- 4.1. Based on the record of the public hearing, the BOC hereby approves the requested minor Comprehensive Plan Map and Zoning Map Amendment to adopt a Jackson County Public Park Overlay and Master Plan for Prescott Park, approximately 1,700 acres described as Township 37 South, Range 1 West, Section 11, Tax Lot 100, Section 13, Tax Lot 300, Section 14, Tax Lot 100, Section 15, Tax Lot 100, and Section 15, Tax Lot 600. City of Medford owner and applicant. File No. 439-15-00007-LRP.

ADOPTED this 20th day of April, 2016, at Medford, Oregon.

JACKSON COUNTY BOARD OF COMMISSIONERS


Rick Dyer, Chair



Colleen Roberts, Commissioner


Doug Breidenthal, Commissioner

ATTEST:


By: Recording Secretary

APPROVED AS TO LEGAL SUFFICIENCY:


County Counsel

This Ordinance is the final decision on this action. This decision may be appealed to the Oregon Land Use Board of Appeals (LUBA). You must appeal this decision within 21 days of the date it is mailed. This decision is being mailed on April 21, 2016, and the LUBA appeal period will expire on May 12, 2016. Please contact LUBA for specific appeal information. They are located at 775 Summer Street NE, Suite 330, Salem, Oregon 97301-1283. They can be reached at (503) 373-1265.



NOTICE OF ADOPTION

Pursuant to Oregon Revised Statutes (ORS) 197.615, you are hereby being notified that the Jackson County Board of Commissioners adopted Ordinance No. 2016-5 at a properly advertised public hearing on March 16, 2016 at 1:30 p.m., in the Auditorium of the Jackson County Offices, 10 South Oakdale, Medford, Oregon 97501.

The ordinance will go into effect on June 19, 2016 (60 days from the date of adoption). A description of the ordinance follows:

Ordinance No. 2016-5 approving a minor Comprehensive Plan Map and Zoning Map amendment to adopt a Jackson County Public Park Overlay and Master Plan for Prescott Park, approximately 1,700 acres described as Township 37 South, Range 1 West, Section 11, Tax Lot 100, Section 13, Tax Lot 300, Section 14, Tax Lot 100, Section 15, Tax Lot 100, and Section 15, Tax Lot 600. City of Medford owner and applicant. File No. 439-15-00007-LRP.

This notice is being mailed to you on April 21, 2016, which is within five working days after the adoption date of the ordinance(s) as required by ORS 197.615. If you have any questions on the effect of this ordinance, please contact **Craig Anderson** at Development Services, Room 100, County Offices, 10 South Oakdale, Medford, Oregon 97501. Telephone: Medford (541)774-6918.

You may review this ordinance, or you may purchase a copy for \$.25 for the first page and \$.10 for each additional page, at Development Services, Room 100, County Offices, 10 South Oakdale, Medford, Oregon 97501, between the hours of 8:00 a.m. and 4:00 p.m., Monday, Tuesday, Thursday and Friday; and 11:00 a.m. to 4:00 p.m. on Wednesday.

The Board of County Commissioner's Ordinances are the final decisions on this action. Pursuant to State law, Jackson County is hereby notifying all persons who participated in the hearings, either in writing or orally. This decision may be appealed to the Oregon Land Use Board of Appeals (LUBA).

You must appeal this decision within 21 days of the date it is mailed. This decision is being mailed on April 21, 2016, and the LUBA appeal period will expire on May 12, 2016. Please contact LUBA for specific appeal information. They are located at DSL Building, 775 Summer Street N.E. Suite 330, Salem, Oregon 97301-1283. They can be reached at (503) 373-1265.

Attachments: Notary Packet

NOTARY PAGE

STATE OF OREGON)
)
COUNTY OF JACKSON)


I, Patricia A. Guida, being first duly sworn, depose and say that on behalf of Jackson County Development Services, I gave notice of Board of Commissioners Ordinance No. 2016-5 by mailing a copy of the Notice of Adoption by regular mail to each of the following named persons at their respective last known addresses, to wit: (as attached)

Each of said copies of the Notice were enclosed in a sealed envelope addressed to the persons at the addresses above set forth, with postage thereon fully prepaid and was deposited in the post office at Medford, Oregon, on April 21, 2016.


Signature

Personally appeared before me this 21st day of April, 2016, the above named Patricia A. Guida who acknowledged the foregoing affidavit to be her voluntary act and deed.




Notary Public for Oregon
My Commission Expires: 2-1-2020

NOTICE OF ADOPTION SENT TO: APPLICANT, AGENCIES AND INTERESTED PERSONS.

APPLICANT NAME: CITY OF MEDFORD – PRESCOTT PARK
FILE NO: 439-15-00007-LRP

FILE NO. 439-15-00007-LRP
ADOPTION LABELS
APPLICANT: CITY OF MEDFORD –
PRESCOTT PARK
DATE CREATED: 4/20/2016

APPLICANT 439-15-00007-LRP
CITY OF MEDFORD
PARK AND RECREATION DEPARTMENT
701 N COLUMBUS
MEDFORD OR 97501

BOC 439-15-00007-LRP
RICK DYER, CHAIR
BOARD OF COMMISSIONERS

BOC 439-15-00007-LRP
COLLEEN ROBERTS
BOARD OF COMMISSIONER

BOC 439-15-00007-LRP
DOUG BREIDENTHAL
BOARD OF COMMISSIONER

STAFF 439-15-00007-LRP
CRAIG ANDERSON
PLANNER

STAFF 439-15-00007-LRP
KELLY MADDING, DIRECTOR
DEVELOPMENT SERICES

STAFF 439-15-00007-LRP
RECEPTION DESK

AGENT 439-15-00007-LRP
CSA PLANNING
JAY HARLAND
4497 BROWNRIDGE TER STE 101
MEDFORD OR 97504

IP 439-15-00007-LRP
FRANK HOEPER
1780 WILLOW GLEN WAT
MEDFORD OR 97504

IP 439-15-00007-LRP
JULIAN CORDLE
4825 BARDEAUX AVE
MEDFORD OR 97504

IP 439-15-00007-LRP
CURT BURRILL
2069 BLACKHAWK DR
MEDFORD OR 97501

IP 439-15-00007-LRP
DON PRESCOTT
6009 DARK HOLLOW RD
MEDFORD OR 97501

IP 439-15-00007-LRP
MICHAEL BROUZE
2594 HOWARD AVE
MEDFORD OR 97504

IP 439-15-00007-LRP
CLIFFORD JOSEY
2276 SUNBURST CT #1
MEDFORD OR 97504

IP 439-15-00007-LRP
LEWIS HOLLINGWORTH
1750 DELTA WATER RD
MEDFORD OR 97504

IP 439-15-00007-LRP
DAVID WRIGHT
4036 FIELDBROOK AVE
MEDFORD OR 97504

IP 439-15-00007-LRP
ANGELA WOOD/DAVID PRESZLER
101 E 8TH ST
MEDFORD OR 97504

IP 439-15-00007-LRP
JACOB HAMMOND
1441 HIGHCREST DR
MEDFORD OR 97504

IP 439-15-00007-LRP
WILL SCHAREN
611 W 4TH ST
MEDFORD OR 97501

IP 439-15-00007-LRP
ROD MARCH
549 WHITNEY TER
MEDFORD OR 97504

IP 439-15-00007-LRP
TIM TIDBALL
262 ORCHARD VIEW
MEDFORD OR 97504

IP 439-15-00007-LRP
BRETT YOUNG
1268 GARDNER WAY
MEDFORD OR 97504

IP 439-15-00007-LRP
STEVE GIES
PARKS & REC ADVISORY COMMITTEE
7520 TABLE ROCK RD
MEDFORD OR 97501

IP 439-15-00007-LRP
BRAD HICKS/GENE PELHAM
CHAMBER OF MEDFORD
101 E 8TH ST
MEDFORD OR 97504

IP 439-15-00007-LRP
KEVIN CHRISTIANSEN
JA CO ROADS DEPT

IP 439-15-00007-LRP
MONTE MENDENHALL
PACIFICORP
925 S GRAPE ST
MEDFORD OR 97501

Development Services

10 South Oakdale Ave., Room 100
Medford, Oregon 97501-2902

Hasler

04/21/2016

US POSTAGE

FIRST-CLASS MAIL

\$01.36



ZIP 97501
011D11642039

DEPT OF

APR 26 2016

LAND CONSERVATION
AND DEVELOPMENT

PLAN AMENDMENT SPECIALIST
DLCD
635 CAPITOL ST NE STE 150
SALEM OR 97301-2540