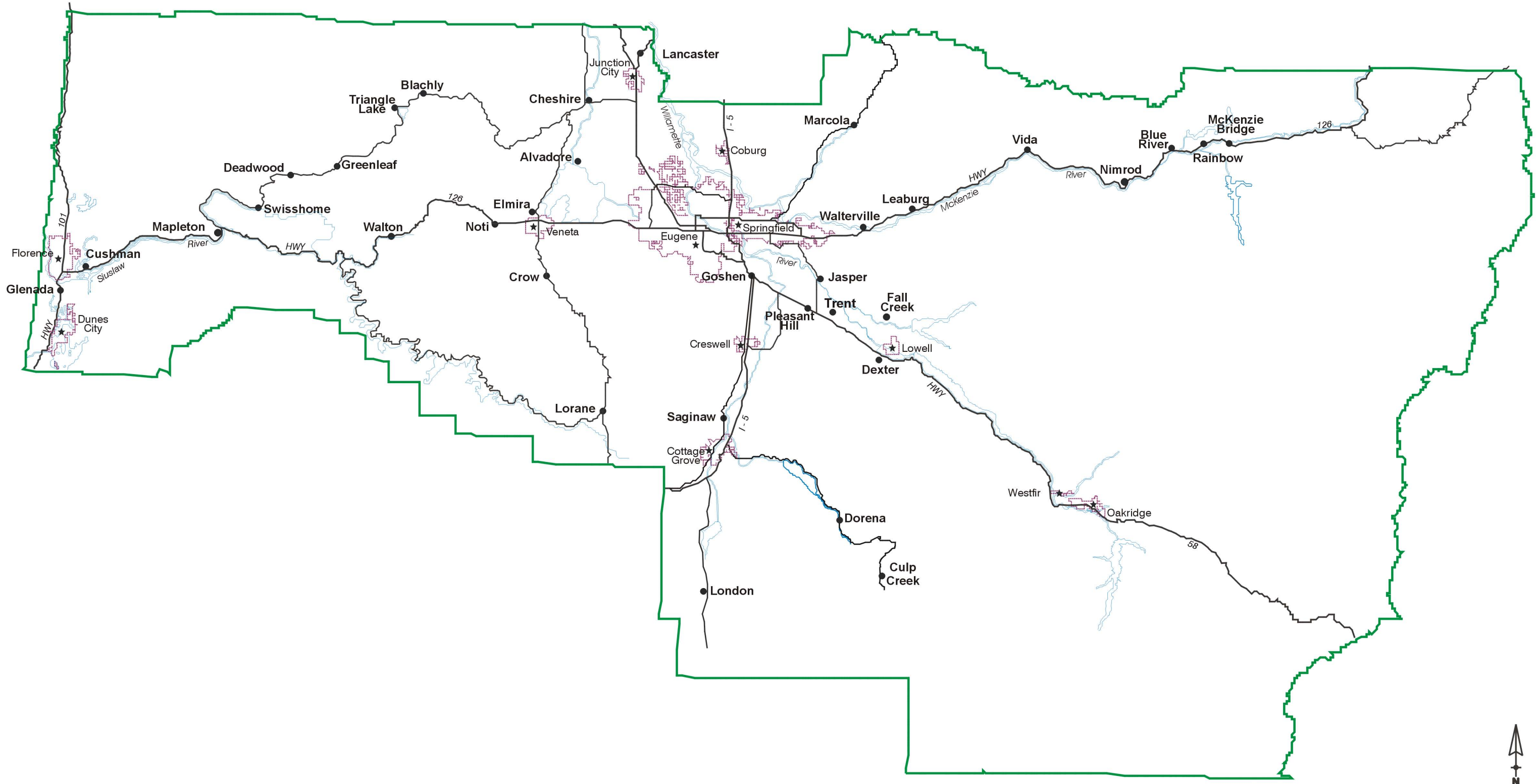
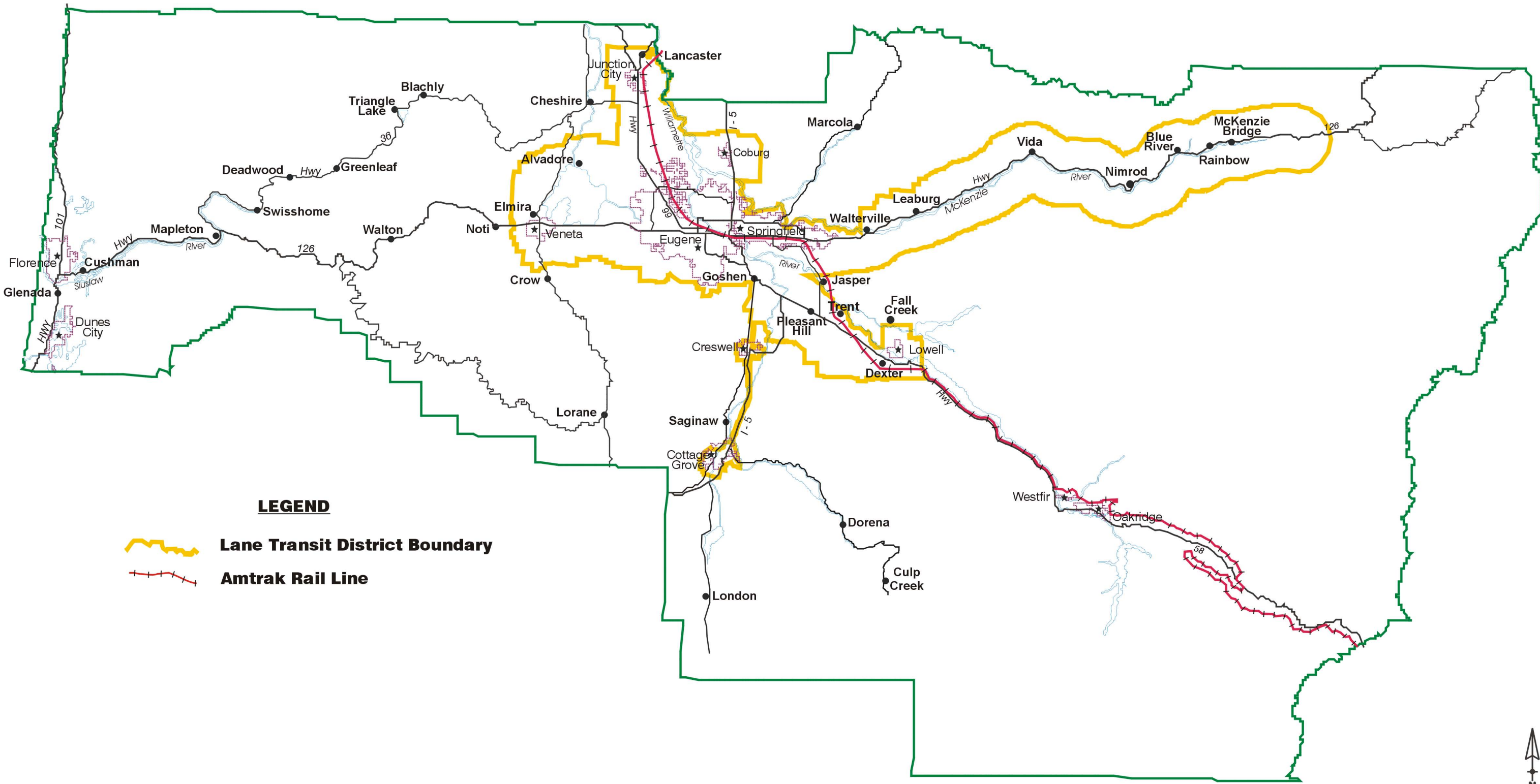


# LANE COUNTY MAP 1



# LANE TRANSIT DISTRICT (LTD) MAP 2

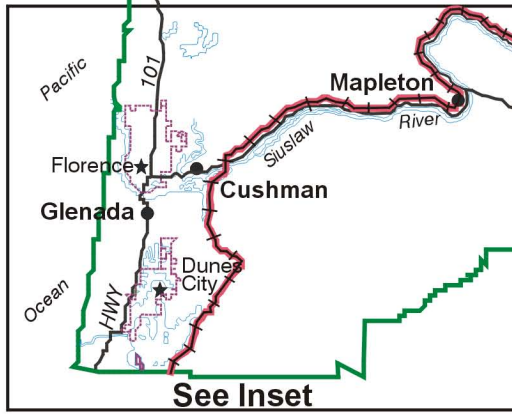
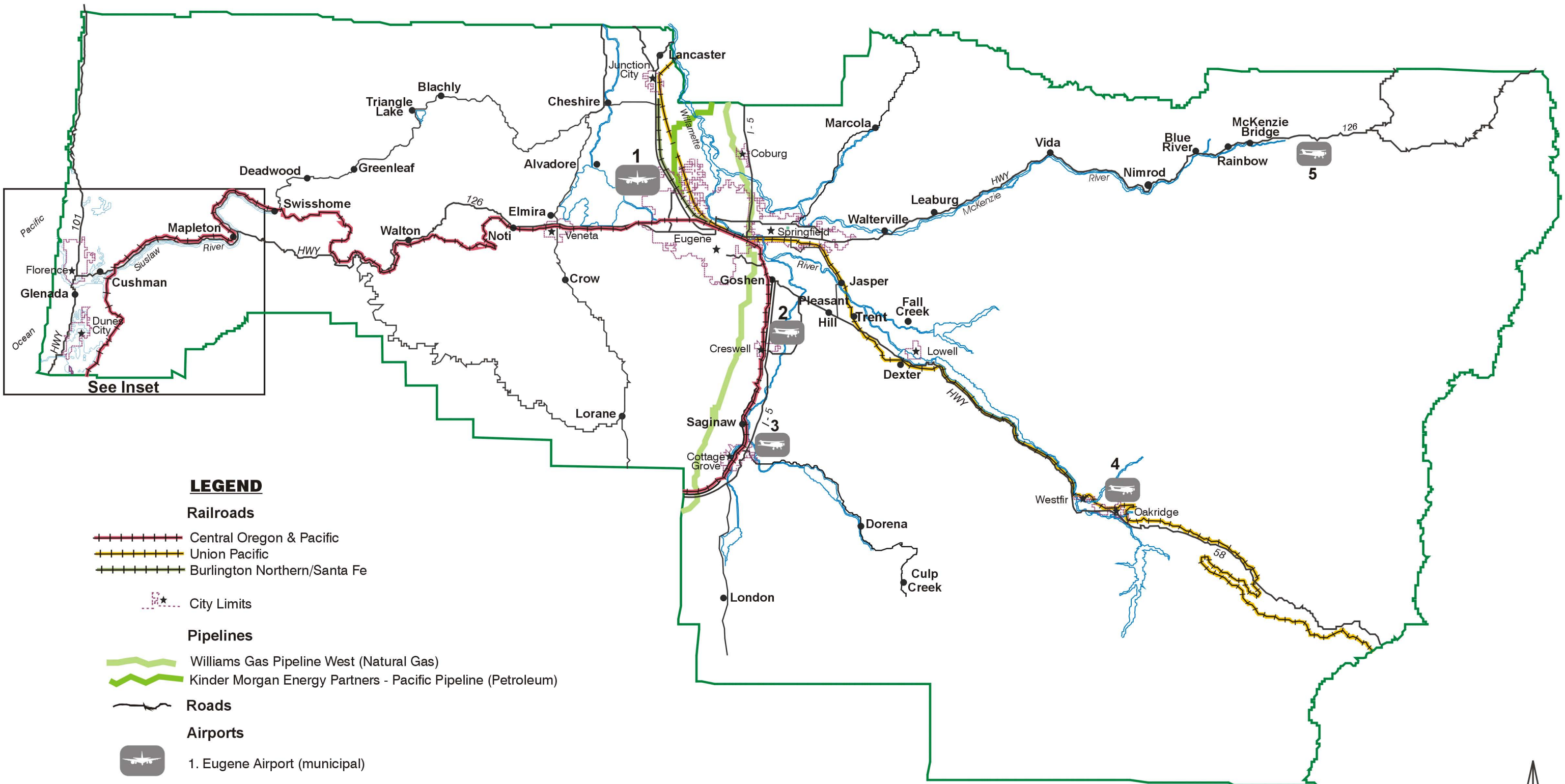


## LEGEND

-  Lane Transit District Boundary
-  Amtrak Rail Line



# AIR, RAIL, WATER, PIPELINES MAP 3



## LEGEND

### Railroads

- Central Oregon & Pacific
- Union Pacific
- Burlington Northern/Santa Fe

City Limits

### Pipelines

- Williams Gas Pipeline West (Natural Gas)
- Kinder Morgan Energy Partners - Pacific Pipeline (Petroleum)

### Roads



### Airports



1. Eugene Airport (municipal)



- 2. Hobby Field - Creswell (municipal)
- 3. Cottage Grove (state)
- 4. Oakridge (state)
- 5. McKenzie (state)

See inset for other airports

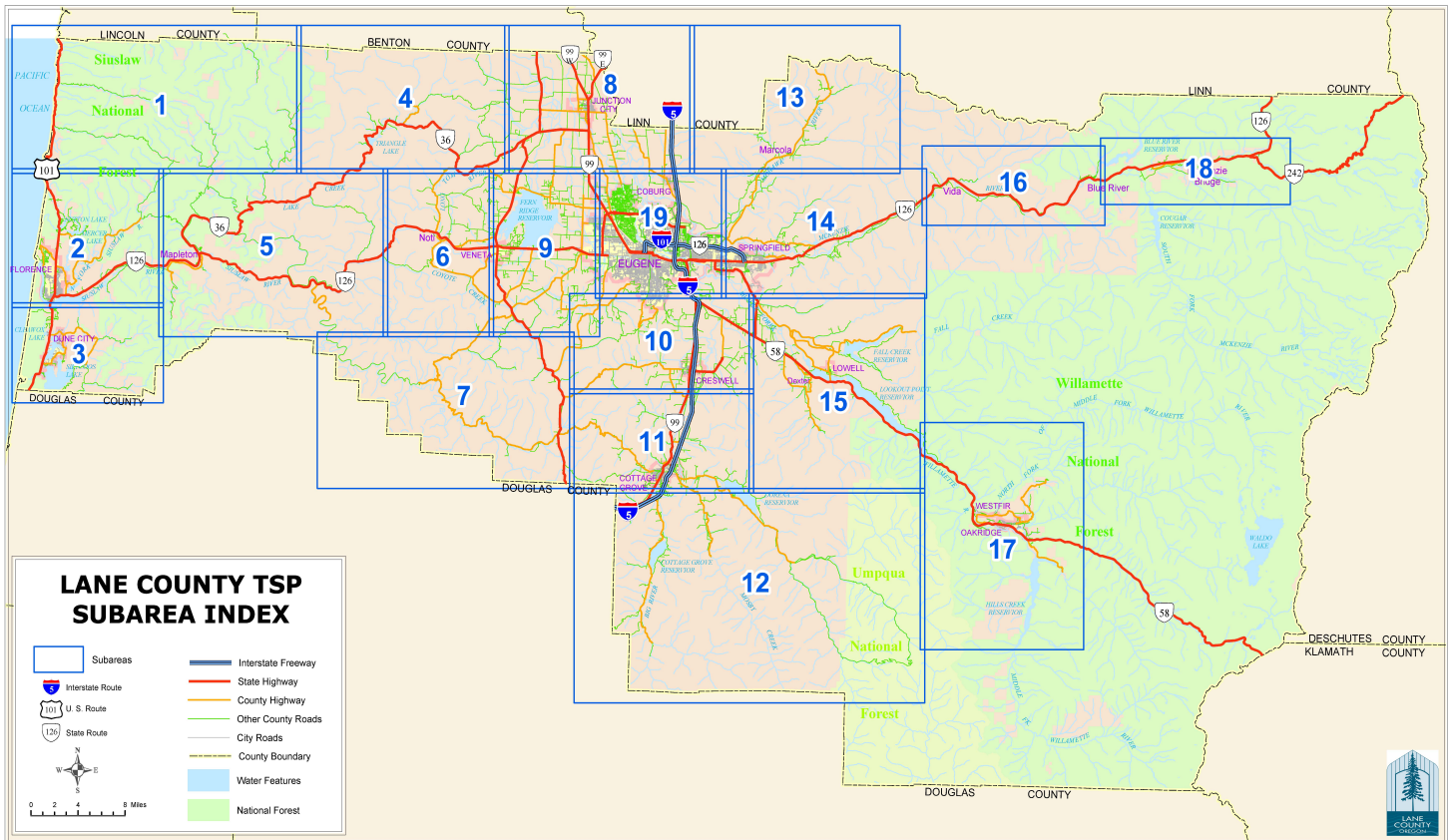




# Lane County Transportation System Plan

Functional Class Subarea Maps Links to Subareas are [below](#).

INDEX TO FUNCTIONAL CLASS SUBAREAS  
MAP 4



The index map above shows Subareas 1-19. Click on the links below to go to your desired map.

NOTE: If the image does not display completely when clicking on the link, try clicking the refresh button on your browser's toolbar to reload the image.

<a href="#">Subarea 1</a>	<a href="#">Subarea 2</a>	<a href="#">Subarea 3</a>
<a href="#">Subarea 4</a>	<a href="#">Subarea 5</a>	<a href="#">Subarea 6</a>
<a href="#">Subarea 7</a>	<a href="#">Subarea 8</a>	<a href="#">Subarea 9</a>



<a href="#">Subarea 10</a>	<a href="#">Subarea 11</a>	<a href="#">Subarea 12</a>
<a href="#">Subarea 13</a>	<a href="#">Subarea 14</a>	<a href="#">Subarea 15</a>
<a href="#">Subarea 16</a>	<a href="#">Subarea 17</a>	<a href="#">Subarea 18</a>
<a href="#">Subarea 19</a>		

[Public Works](#) | [Engineering](#) | [Transportation Planning](#)

[Back](#)

[Disclaimer / Privacy / Accessibility](#)

[Contact us](#)

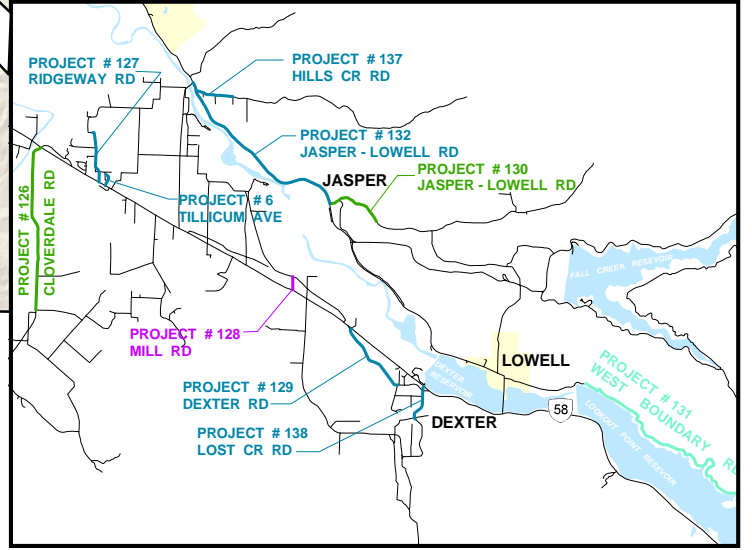
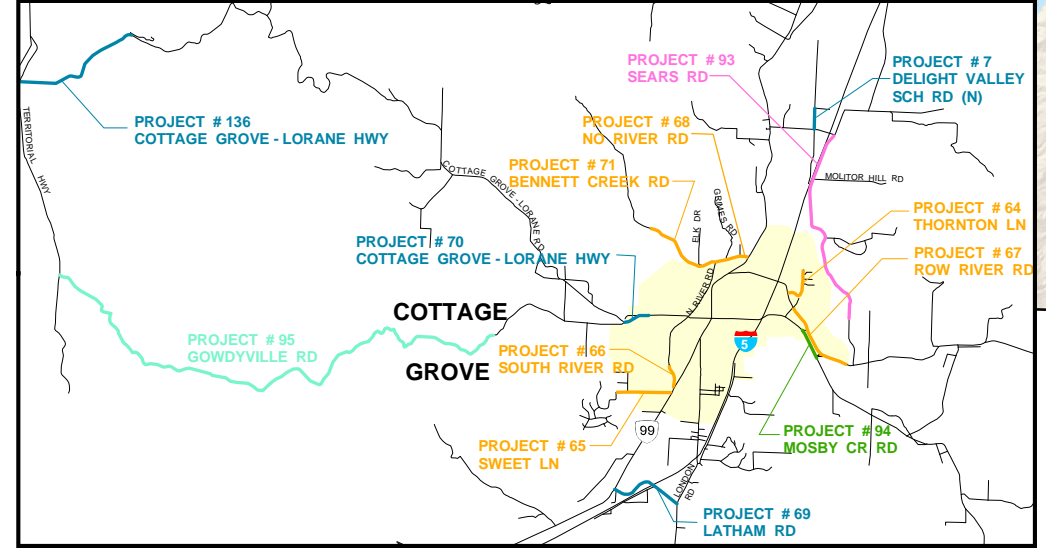
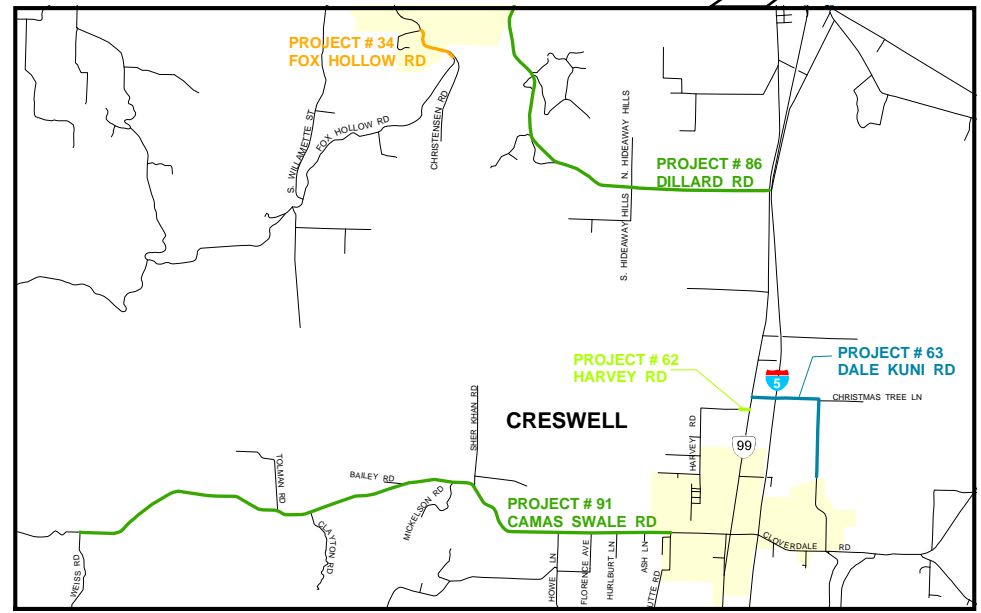
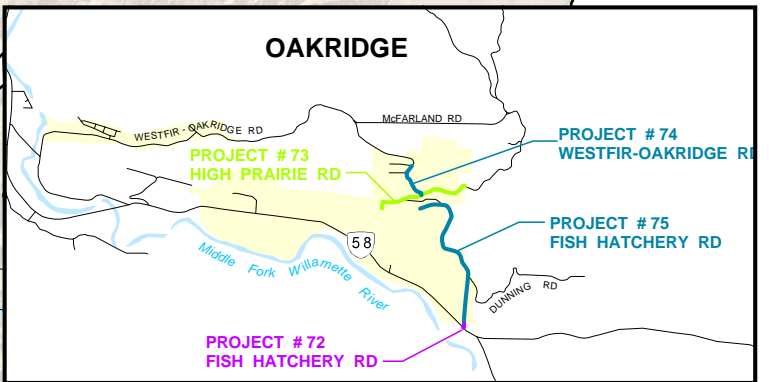
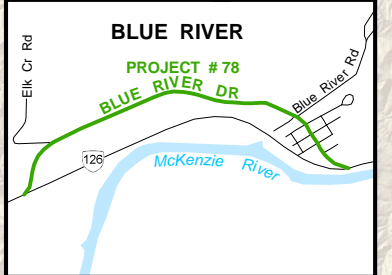
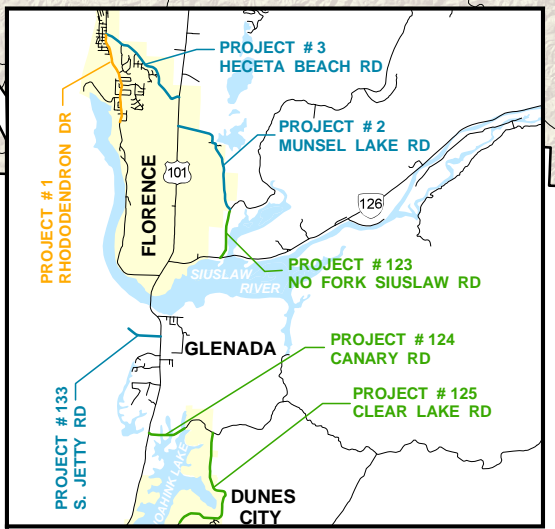
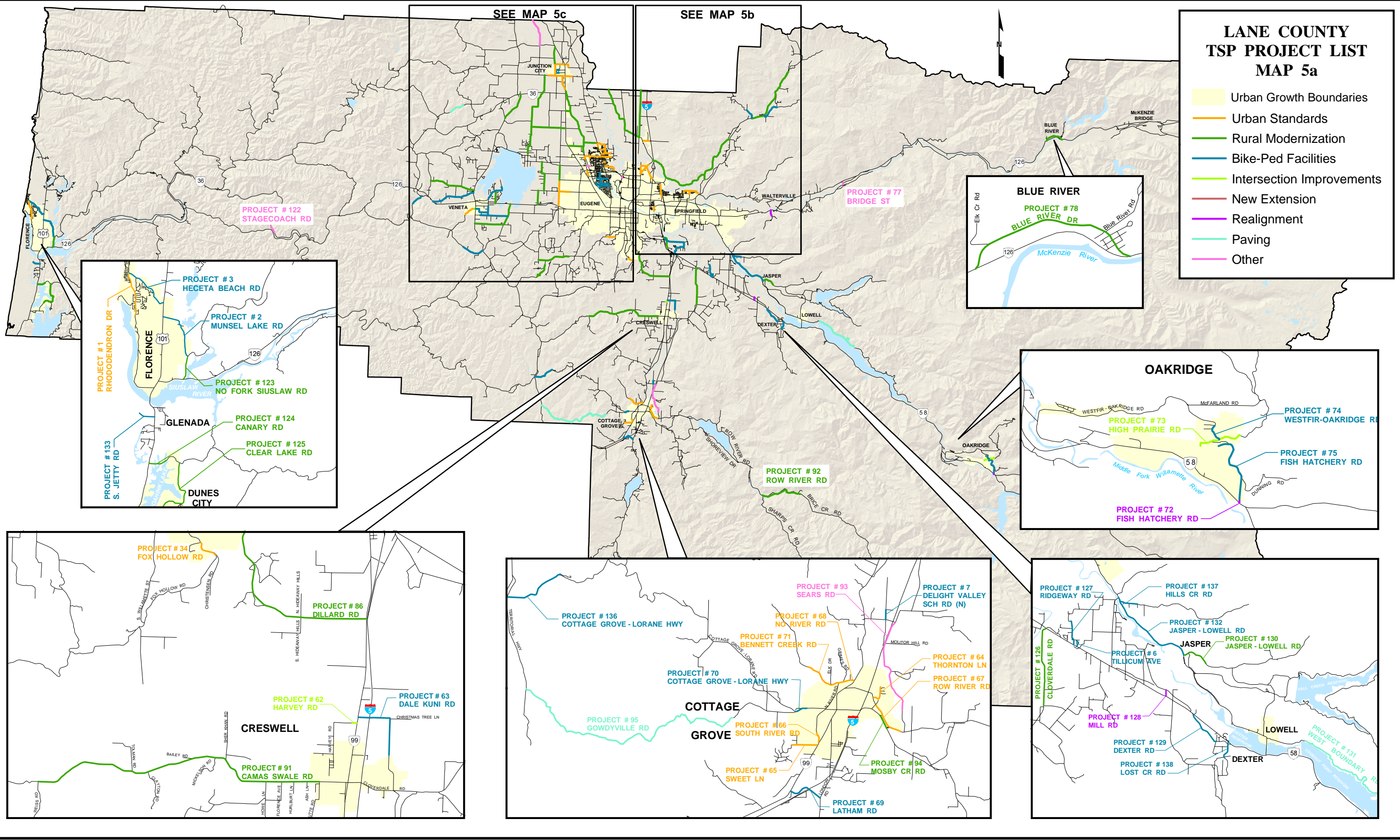
Copyright © Lane County, Oregon. All rights reserved.

# LANE COUNTY TSP PROJECT LIST MAP 5a

- Urban Growth Boundaries
- Urban Standards
- Rural Modernization
- Bike-Ped Facilities
- Intersection Improvements
- New Extension
- Realignment
- Paving
- Other

SEE MAP 5c

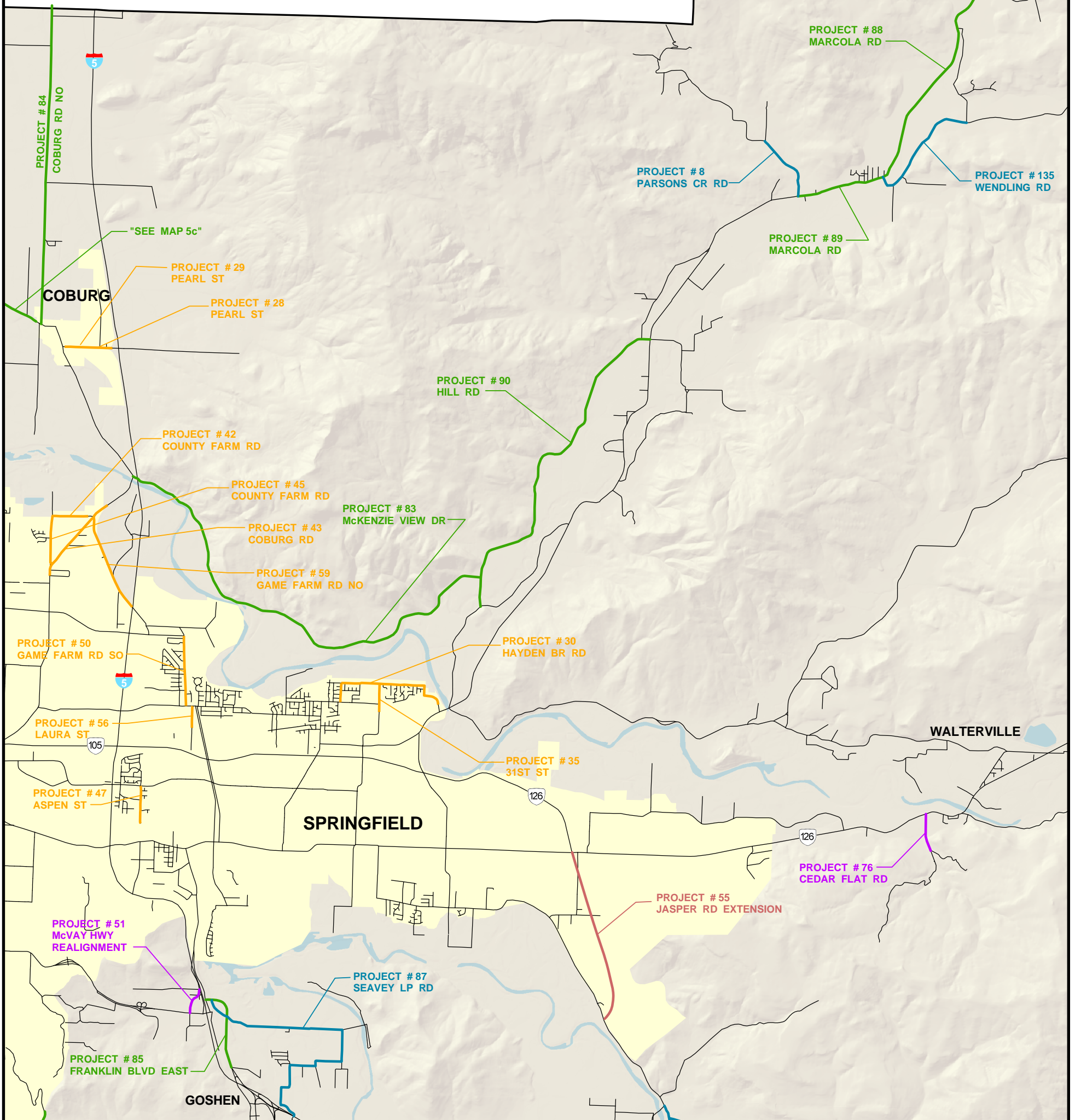
SEE MAP 5b





# LANE COUNTY TSP PROJECT LIST MAP 5b

- Urban Growth Boundaries
- Urban Standards
- Rural Modernization
- Bike-Ped Facilities
- Intersection Improvements
- New Extension
- Realignment
- Paving
- Other





# LANE COUNTY TSP PROJECT LIST MAP 5c

- Urban Growth Boundaries
- Urban Standards
- Rural Modernization
- Bike-Ped Facilities
- Intersection Improvements
- New Extension
- Realignment
- Paving
- Other

