















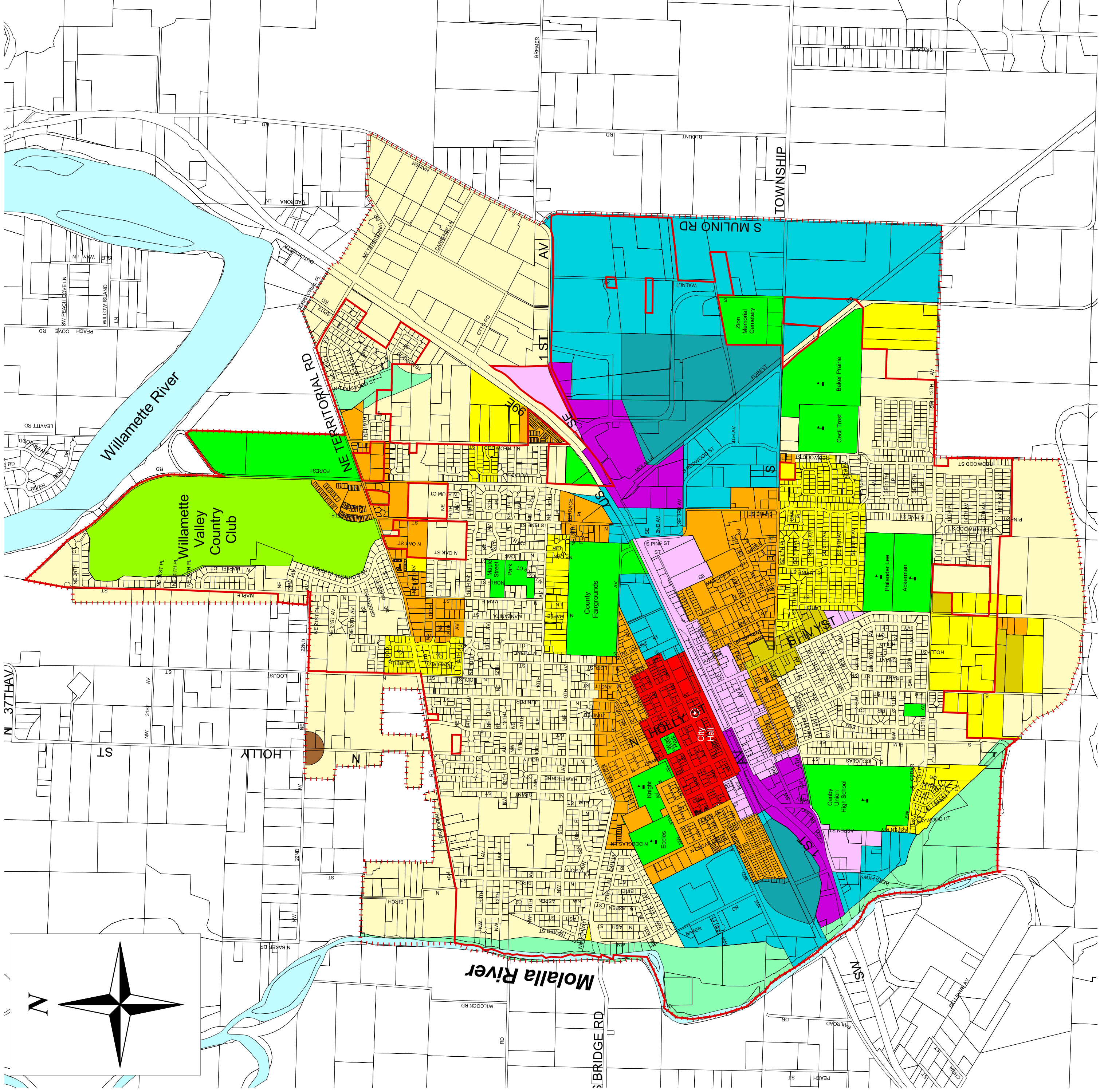
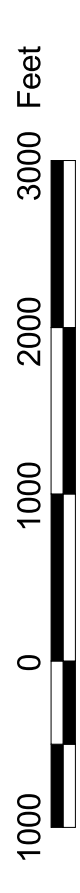


# City of Canby

## comprehensive plan zones map

-  Low Density Residential - LDR
-  Medium Density Residential - MDR
-  High Density Residential - HDR
-  Downtown Commercial - DC
-  Highway Commercial - HC
-  Convenience Commercial - CC
-  Commercial/Manufacturing - CM
-  Residential Commercial - RC
-  Light Industrial - LI
-  Heavy Industrial - HI
-  Agricultural - AG
-  Flood Prone/Steep Slopes - FL
-  Public - P
-  Private Recreation - PR
-  City Limits
-  Urban Growth Boundary



CITY OF CANBY  
GEOGRAPHIC INFORMATION SYSTEMS

This map and other information have been prepared only for informational purposes. The City does not warrant the accuracy or completeness of the information. Specifically, this information is not intended to be used for purposes of land use restriction, zoning, title, size, and suitability of the property for specific uses.