











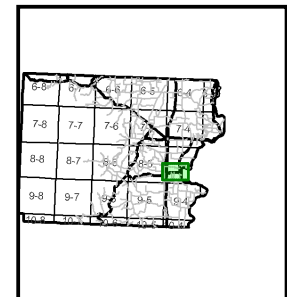
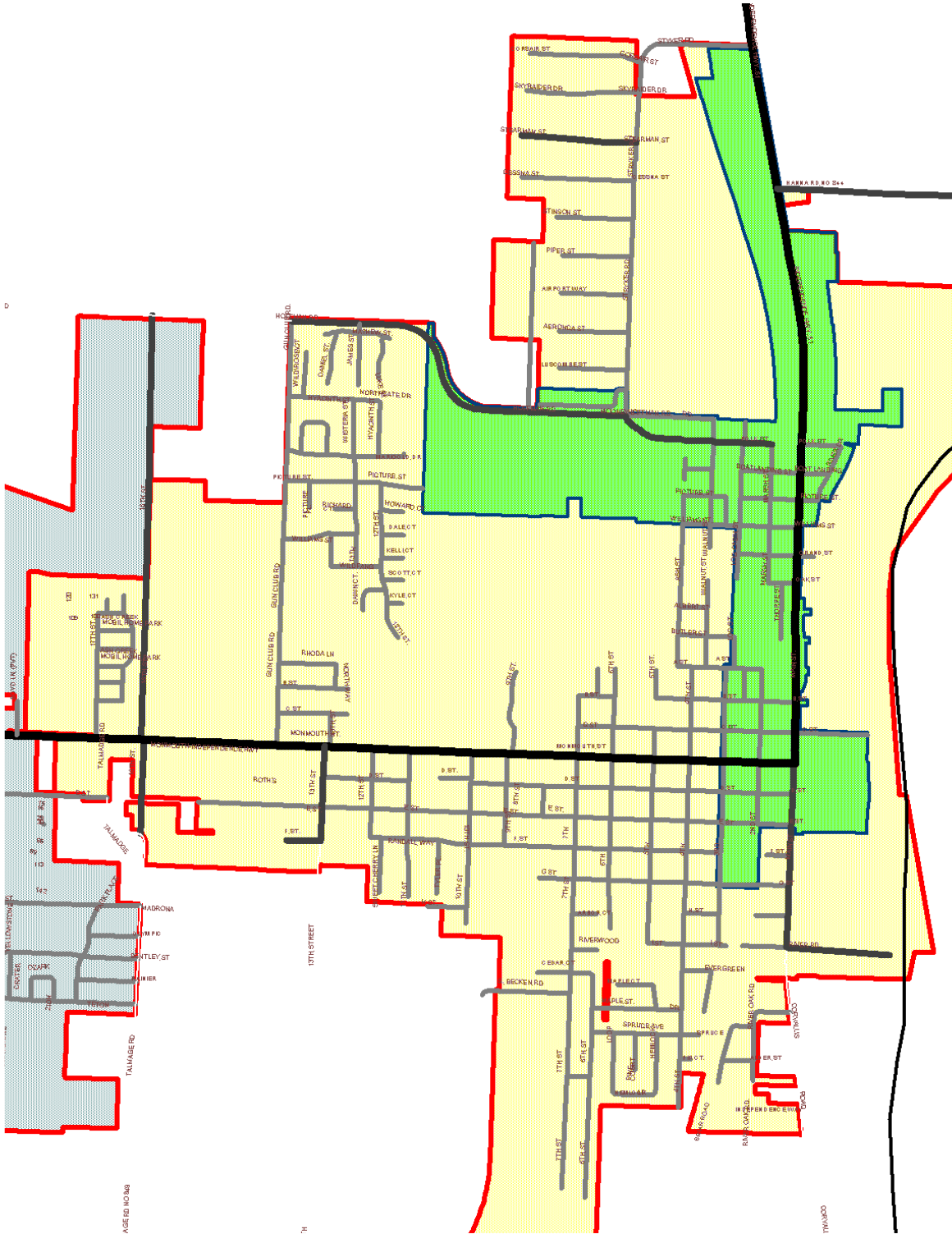


City of Independence

City of Independence

- City Limits
-  WILLAMINA
 -  SALEM
 -  DALLAS
 -  FALLS CITY
 -  INDEPENDENCE
 -  MONMOUTH
- County
-  OTHER
- Roads
-  GRAVEL
 -  STATEHWY
 -  PAVED
- Urban Renewal Areas
-  Independence
 -  West Salem



This map was produced using the Polk County GIS data. The GIS data is maintained by the county to support its governmental activities. The county is not responsible for map errors, omissions, misuse or misinterpretation.

1 in. = 1611 ft.



8/18/2006

