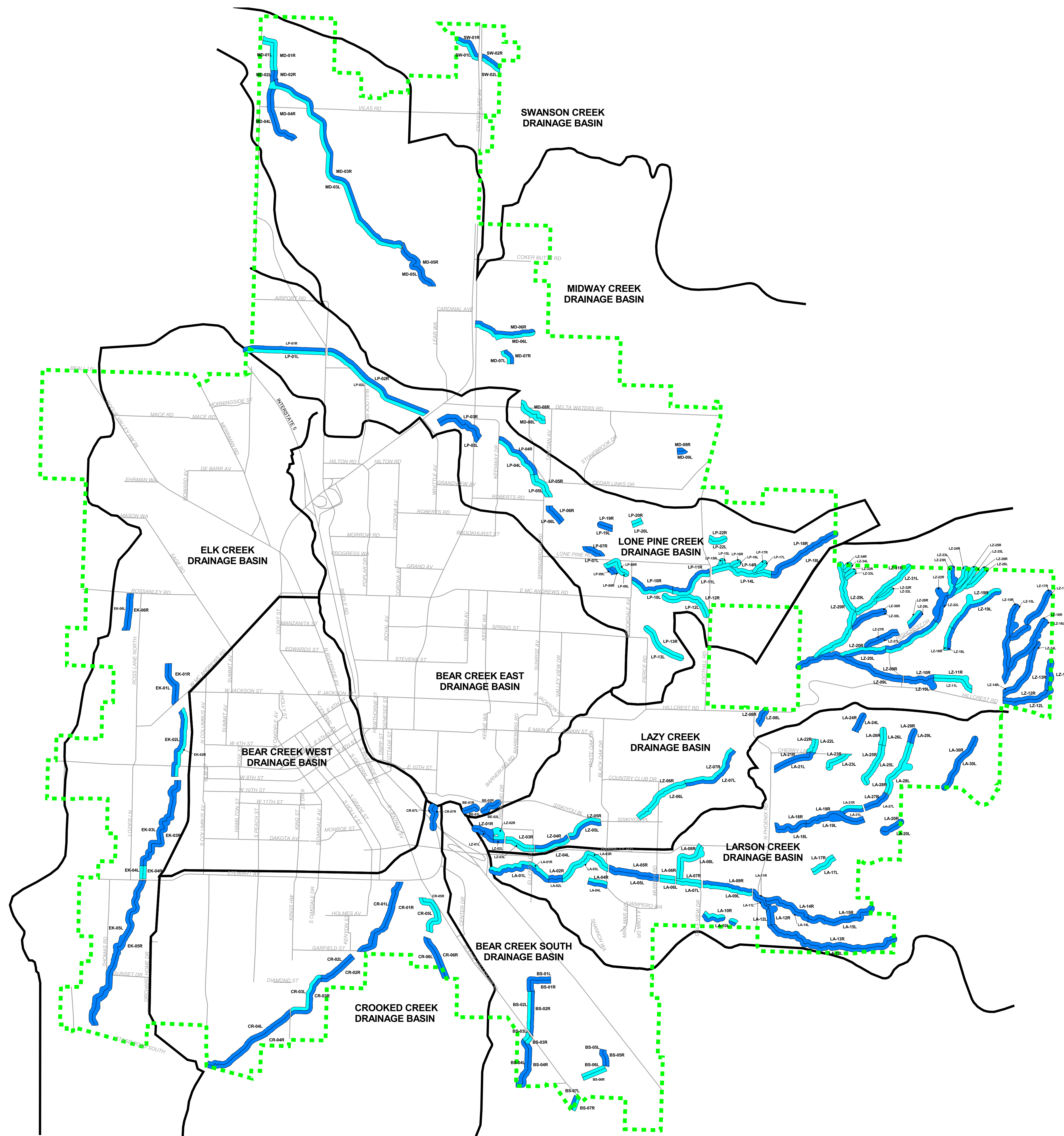


MEDFORD RIPARIAN AREA FUNCTION ASSESSMENT

Bear Creek Tributaries

June 2002



LEGEND

- - - URBAN GROWTH BOUNDARY
 - ROADS
 - DRAINAGE BASINS
 - SW-01R REACH CODES
- WATER QUALITY FUNCTION
- High *intact*
 - Medium *somewhat degraded*
 - Low *severely degraded*

NOTES:

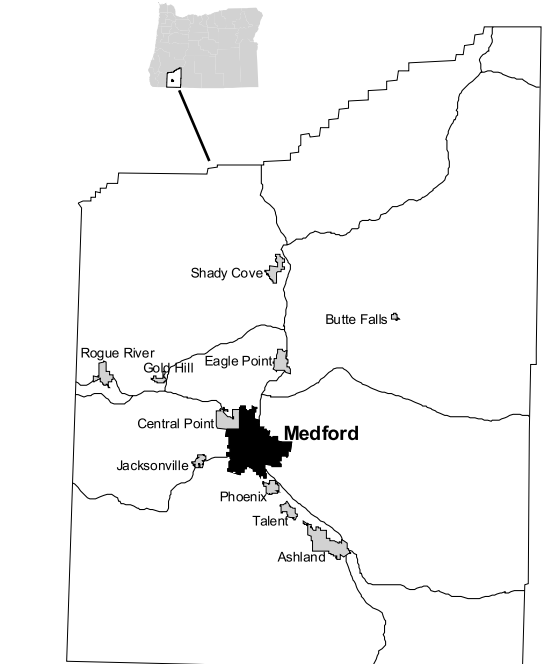
Riparian area functions were assessed using the *Urban Riparian Inventory and Assessment Guide: A Tool for Oregon Land Use Planning* (Oregon Division of State Lands 1998). Assessed functions include water quality, flood management, thermal regulation and wildlife habitat.

All streams in the urban growth boundary were assessed with the exception of Bear Creek.

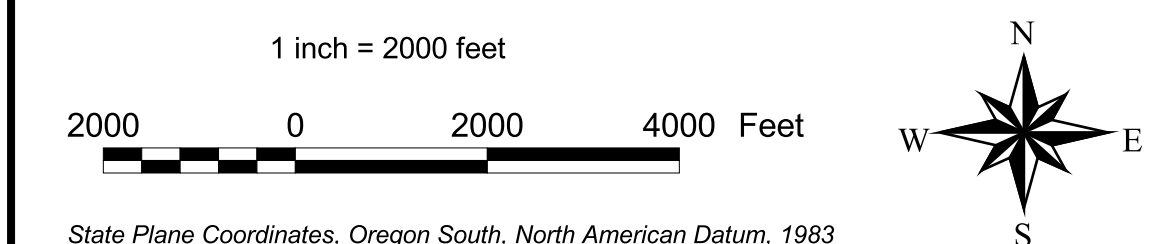
DISCLAIMER:

Information shown on this map is for planning purposes only and is subject to change. Some riparian areas were assessed using off-site methods only.

VICINITY MAP



WATER QUALITY



State Plane Coordinates, Oregon South, North American Datum, 1983

WETLAND CONSULTING 3710 SE Taylor Street
Portland, OR 97214
(503) 238-5942 jshaich@pacifier.com

SOURCES: City of Medford Planning and Engineering Departments
Jackson County Geographic Information System Services