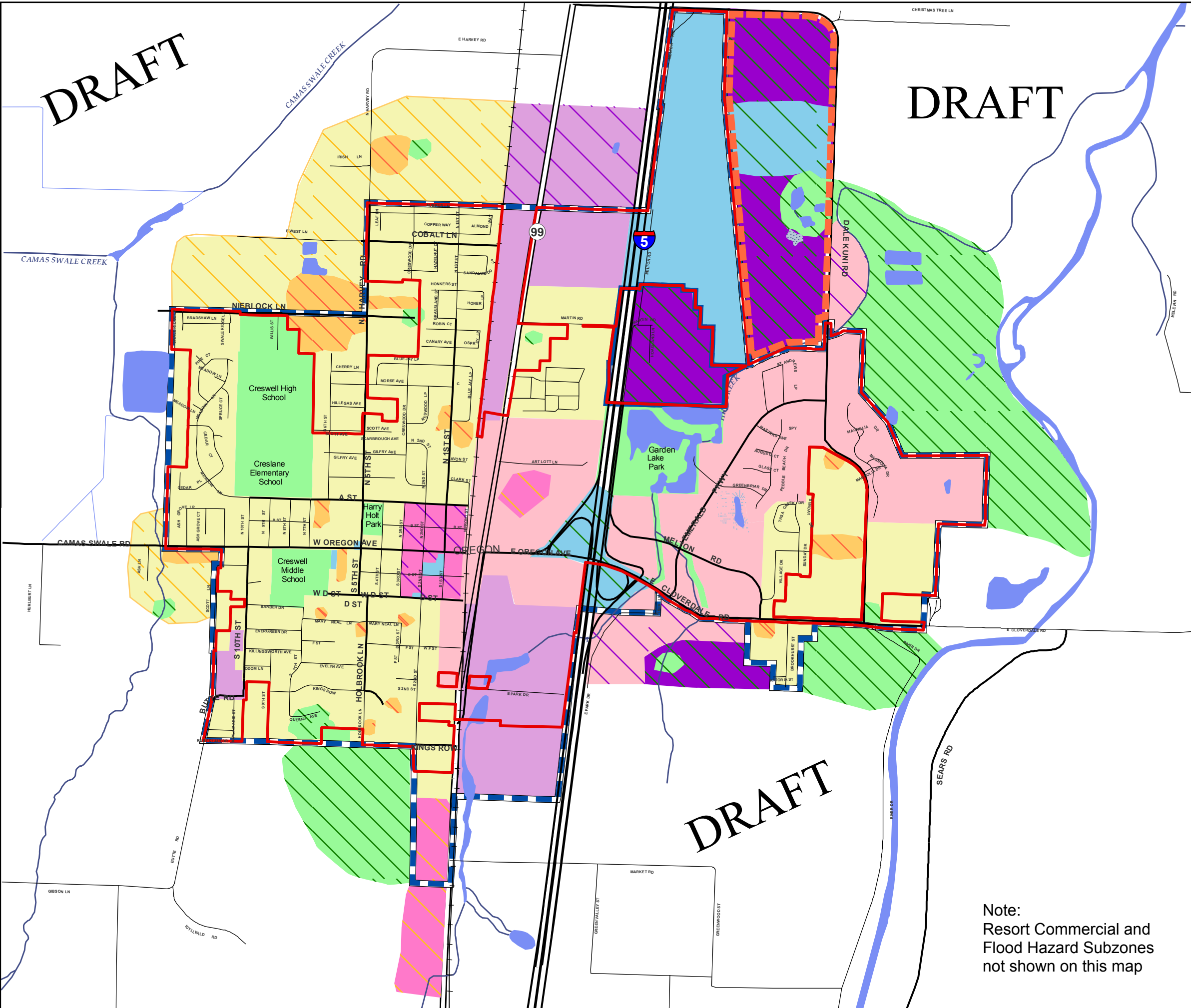









DRAFT











DRAFT

Creswell Proposed Plan Designations A-3 Rev



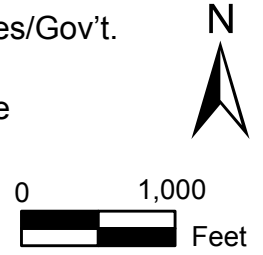
-  Low Density Residential
-  General Commercial
-  General Industrial
-  Park, Recreation, Open Space
-  Public Facilities/Government
-  City Limits
-  Urban Growth Boundary

Expansion Areas or New Designations

-  Proposed Low Density Residential
-  Proposed Medium Density Residential
-  Proposed Residential Commercial
-  Proposed General Commercial
-  Proposed Downtown Commercial
-  Proposed General Industrial
-  Proposed Park, Recreation, Open Space
-  Proposed Industrial/Commercial
-  Proposed Public Facilities/Gov't.
-  Airport Property Reserve

Note:
Resort Commercial and
Flood Hazard Subzones
not shown on this map

LCOG
LANE COUNTY OF GOVERNMENTS
99 East Broadway, Suite 400
Eugene, Oregon 97401-3111
www.lcog.org



Printing Date: January 10, 2008