

Prineville District  
**Land Use Plan Conformance and  
Determination of NEPA Adequacy (DNA)**  
Review and Approval

---

**Name of Proposed Action:** Ferry Canyon (#7547) and Oak Canyon (#7562) grazing allotment lease renewal.

**DNA Number:** OR-056-08-048

**Project or Serial Number:** not applicable

**Location of Proposed Action:** Approximately thirteen miles southeast of Dufur, Oregon; T. 2 and 3 S., R. 14 and 15 E. (see maps).

**Purpose of and Need for Action:** The current lease is due to expire on February 28, 2008.

**Description of the Proposed Action:** The proposed action is to renew the current grazing lease for the Ferry Canyon and Oak Canyon grazing allotments for a term of ten years. The management actions and present Terms and Conditions for the allotment would remain unchanged except for the addition of a provision to prohibit livestock grazing in riparian enclosures.

**Plan Conformance:**

The above project has been reviewed and found to be in conformance with one or more of the following BLM plans:

*Two Rivers Resource Management Plan, Record of Decision, Rangeland Program Summary, signed June 1986 and the associated Rangeland Program Summary Updates June 1998, August 1997, June 1995, and March 1993. The Two Rivers Resource Management Plan, Record of Decision, Rangeland Program Summary was evaluated in 1998 and found to still provide valid guidance for land use and resource allocations and directions.*

*Lower Deschutes River Management Plan Record of Decision, signed February, 1993.*

The proposed action is in conformance with the applicable LUPs because it is specifically provided for in the following LUP decisions:

*The Two Rivers Resource Management Plan, Record of Decision, Rangeland Program Summary, does not specifically address the Ferry Canyon and Oak Canyon allotments. These allotments were partitioned from the Limmeroth (#7547) grazing allotment which was specifically mentioned in the document. The Selective Management Category for the Limmeroth allotment was 'Improve' and the Livestock Kind was 'Cattle'.*

*In 1989 the Limmeroth allotment (with 6489 acres of public land and 551 Animal Unit Months (AUMs)) was divided into the Ferry Canyon allotment (with 2422 acres of public land and 226 AUMs) and the Oak Canyon (#7562) allotment (with 4068 acres of public land and 324 AUMs). In March 1992 a portion of the base property for the Ferry Canyon allotment was transferred into public ownership. The Ferry Canyon allotment evaluation signed in 1996 described that acquisition as containing 2360 acres and supporting 335 AUMs. In 1993, 717 acres of public*

land (61 AUMs) of plateau (that was inaccessible for livestock grazing the Ferry Canyon allotment due to topography) was allocated to Robert Hammel and called the Bully Point allotment. Currently, Ferry Canyon contains 4065 acres and supports 226 AUMs.

*The Two Rivers Resource Management Plan, Record of Decision, Rangeland Program Summary listed the grazing period for the Limmeroth allotment as 11/01 -2/28 though the allotment had been regularly grazed through the end of March. In 1994, the grazing period was changed to 2/01 - 8/15 for the Ferry Canyon allotment and 3/01 - 7/30 in the Oak Canyon allotment. In 1997, the grazing period was changed again to the current grazing periods of 2/15 - 8/30 in the Ferry Canyon allotment and 3/15 - 8/30 in the Oak Canyon allotment.*

**Applicable NEPA document and related documents:**

The following NEPA documents and related documents address the proposed action:

*Two River Resource Management Plan, Record of Decision, Rangeland Program Summary. Consultation for mid-Columbia steelhead has been completed for grazing actions within this allotment. Analysis rated actions within the Ferry Canyon allotment as 'May Affect, Likely to Adversely Affect' and the Oak Canyon allotment as 'No Effect'.*

**NEPA Adequacy Criteria:**

1. Is the current proposed action substantially the same action (or is a part of that action) as previously analyzed?

*Yes. Livestock grazing in general was addressed on pages 58 - 72 and 105 - 107 of the Two Rivers Resource Management Plan, Draft Environmental Impact Statement (EIS), 1985, pages 17 - 20 of the Proposed Two Rivers Resource Management Plan, Final EIS, 1985, and on the Limmeroth (see discussion above) allotment specifically on pages 45 and 49 of the Two Rivers Resource Management Plan, Record of Decision, Rangeland Program Summary.*

*Grazing use was to be continued in the allotment. No portion of the allotment was proposed for livestock exclusion. The Limmeroth grazing allotment contained 6489 acres of public land and supported 551 AUMs. Due to the splitting of the Limmeroth allotment and a land acquisition the Ferry Canyon allotment now contains 4065 acres, supporting 226 AUMs and the Oak Canyon allotment contains 4068 acres, supporting 324 AUMs.*

2. Is the range of alternatives analyzed in the existing NEPA document(s) appropriate with respect to the current proposed action, given current environmental concerns, interests, resource values, and circumstances?

*Yes. Alternatives in the planning document (pages 11 - 25 in the Two Rivers Draft EIS) ranged from an emphasis in commodity production to an emphasis of natural values. On the Limmeroth allotment alternative E proposed decreasing authorized use to 0 AUMs. The range of alternatives is appropriate given the current issues. No new alternatives or concerns have been raised by the public since completion of the EIS.*

3. Is the existing analysis adequate and are the conclusions adequate in light of any new information or circumstances (including, for example, riparian proper functioning condition [PFC] reports; rangeland health standards assessments; Unified Watershed Assessment categorizations; inventory and monitoring data; most recent Fish and Wildlife Service lists of threatened, endangered, proposed, and candidate species; most recent BLM lists of sensitive species)? Can you reasonably conclude that all new information and all new circumstances are insignificant with regard to analysis of the proposed action?

*Yes. The Two Rivers Resource Management Plan, Record of Decision, Rangeland Program Summary was formally evaluated in 1998 and found to provide valid guidance for land use and resource allocations and directions. The BLM has prepared a Biological Assessment (BA) and indicated livestock grazing in the Oak Canyon allotment has 'no effect' on and in the Ferry Canyon allotment is 'may affect, likely to adversely affect' populations of the Mid Columbia steelhead, now listed as threatened. The National Marine Fisheries Service (NMFS) has issued a Biological Opinion and they have concurred with the findings of the BA. Further consultation between NMFS and the BLM is ongoing.*

*New information may become available through the BLM's requirement to assess all public land grazing allotments for compliance with the Standards for Rangeland Health and Guidelines for Grazing Management by means of an evaluation. The existing grazing authorization contains stipulations that provide for modifications of the grazing management, as needed, to protect public land.*

4. Do the methodology and analytical approach used in the existing NEPA document(s) continue to be appropriate for the current proposed action?

*Yes. The Two Rivers Resource Management Plan, Record of Decision, Rangeland Program Summary addressed impacts of continued grazing and provided objectives and recommendations to facilitate maintenance of existing ecological condition trends (page 14-17). This approach is still valid. The Two Rivers Resource Management Plan, Record of Decision, Rangeland Program Summary was evaluated in 1998 and found to still provide valid guidance for land use and resource allocations and directions.*

5. Are the direct and indirect impacts of the current proposed action substantially unchanged from those identified in the existing NEPA document(s)? Does the existing NEPA document sufficiently analyze site-specific impacts related to the current proposed action?

*Yes. Impacts resulting from grazing are essentially unchanged from those analyzed in the Two Rivers Draft EIS. The Draft EIS (pages 57-72) stated grazing would produce no change, or slight to moderate, generally positive, impacts on soils, water quality, vegetation, cultural resources and wildlife habitat, and no impact on air quality, water, forest land, wild horses, recreation, Areas of Critical Environmental Concern, visual resources, energy and minerals, or socio-economics.*

6. Can you conclude without additional analysis or information that the cumulative impacts that would result from implementation of the current proposed action are substantially unchanged from those analyzed in the existing NEPA document(s)?

*Yes. The Two Rivers Draft EIS does not specifically address the cumulative impacts of grazing but does address long term impacts of the action with the assumption that the grazing activity would continue. Recommendations and objectives in the document reflect the impacts and expected improvements that would continue with the ongoing grazing. The proposed action is substantially unchanged from those analyzed impacts.*

7. Are the public involvement and interagency review associated with existing NEPA document(s) adequately for the current proposed action?

*Yes. Many of the individuals and organizations on the current "interested publics" list are the same as those on the mailing list for the NEPA documents referenced in this plan conformance document.*

**Interdisciplinary Analysis:**

Identify those team members conducting or participating in the preparation of this worksheet.

<u>Name</u>	<u>Resource Represented</u>	<u>Initials/Date</u>
Ron Halvorson	Special Status Plants	RMS 1/10/08
James Eisner	Fisheries/Special Status Fishes	JE 1/11/08
Tom Mottl	Wilderness/Recreation	TM 1/16/08
Craig Obermiller	Rangelands	CWO 9 JAN '08
Bill Dean	Wildlife/Special Status Animals	BD 1/11/08
John Zancanella	Cultural/Paleontological	RZ 1/14/08


**Mitigation Measures:**

The following mitigation measures will be implemented as part of the proposed action:

*No mitigation measures have been identified.*

**Recommendation:**

*Issue a ten year grazing lease showing authorized grazing period of February 15 to August 30 in the Ferry Canyon allotment and March 15 to August 30 in the Oak Canyon allotment.*

Prepared By:  Date: 15 Jan '08  
 Craig W. Obermiller  
 Rangeland Management Specialist


**Plan Conformance/DNA Determination:**

The proposed action and any specified mitigation measure(s) has been determined to meet the criteria for a Determination of NEPA Adequacy (DNA). No additional environmental analysis required. All cultural, T&E plant, and T&E wildlife specialists have provided clearances for the proposed project.

Reviewed By:  Date: 3/18/08  
 John Hanf, Assistant Field Manager  
 Deschutes Field Office

**Approval:**

Based on the review documented above, I conclude that this proposal conforms to the applicable land use plan and that the NEPA documentation fully covers the proposed action and constitutes BLM's compliance with the requirements of NEPA.

Approved By:  Date: 3/18/08  
 Molly Brown, Field Manager  
 Deschutes Field Office

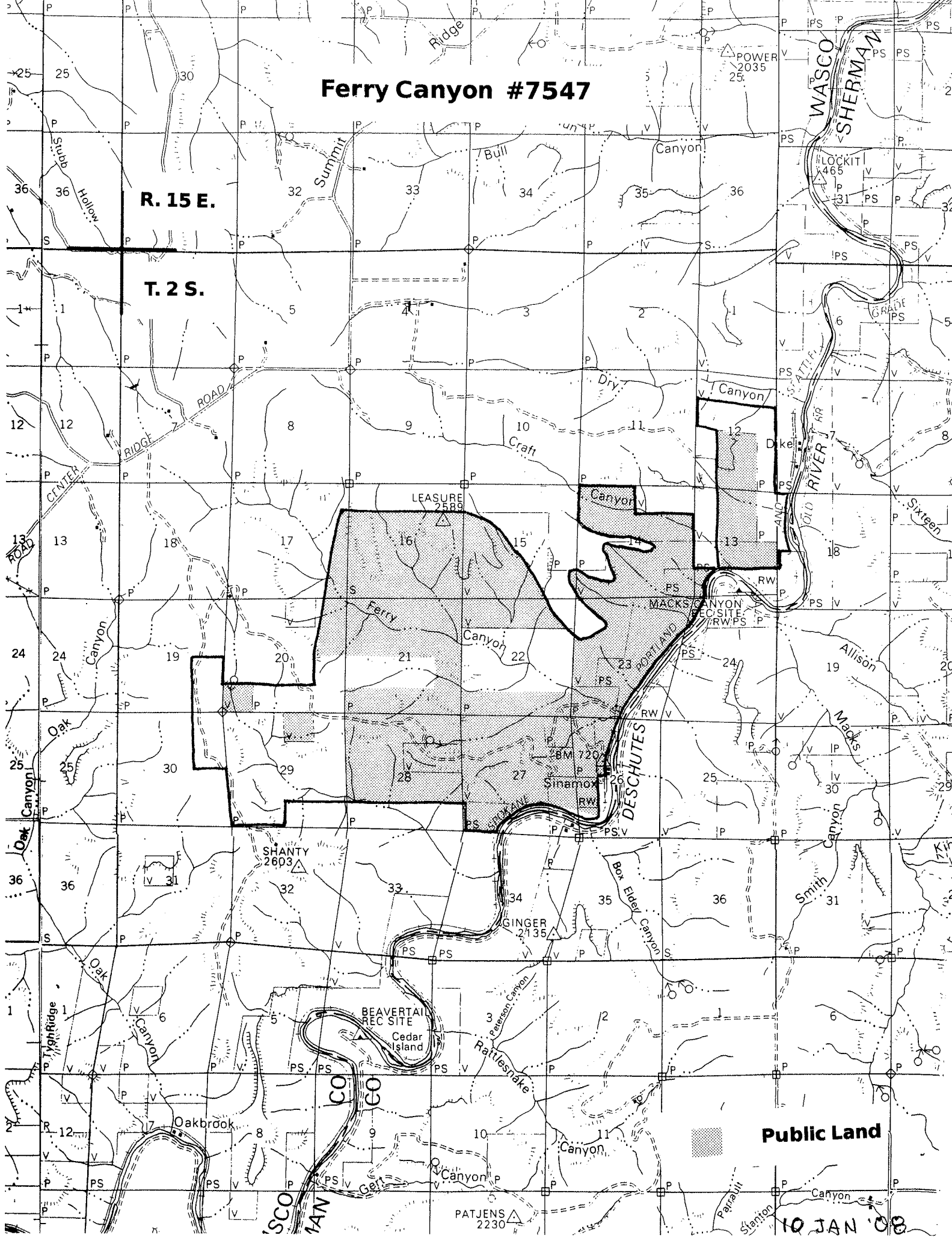
**Attachments:** allotment maps

**Note: The signature on this Worksheet is part of an interim step in the BLM's internal decision process and cannot be appealed.**

# Ferry Canyon #7547

R. 15 E.

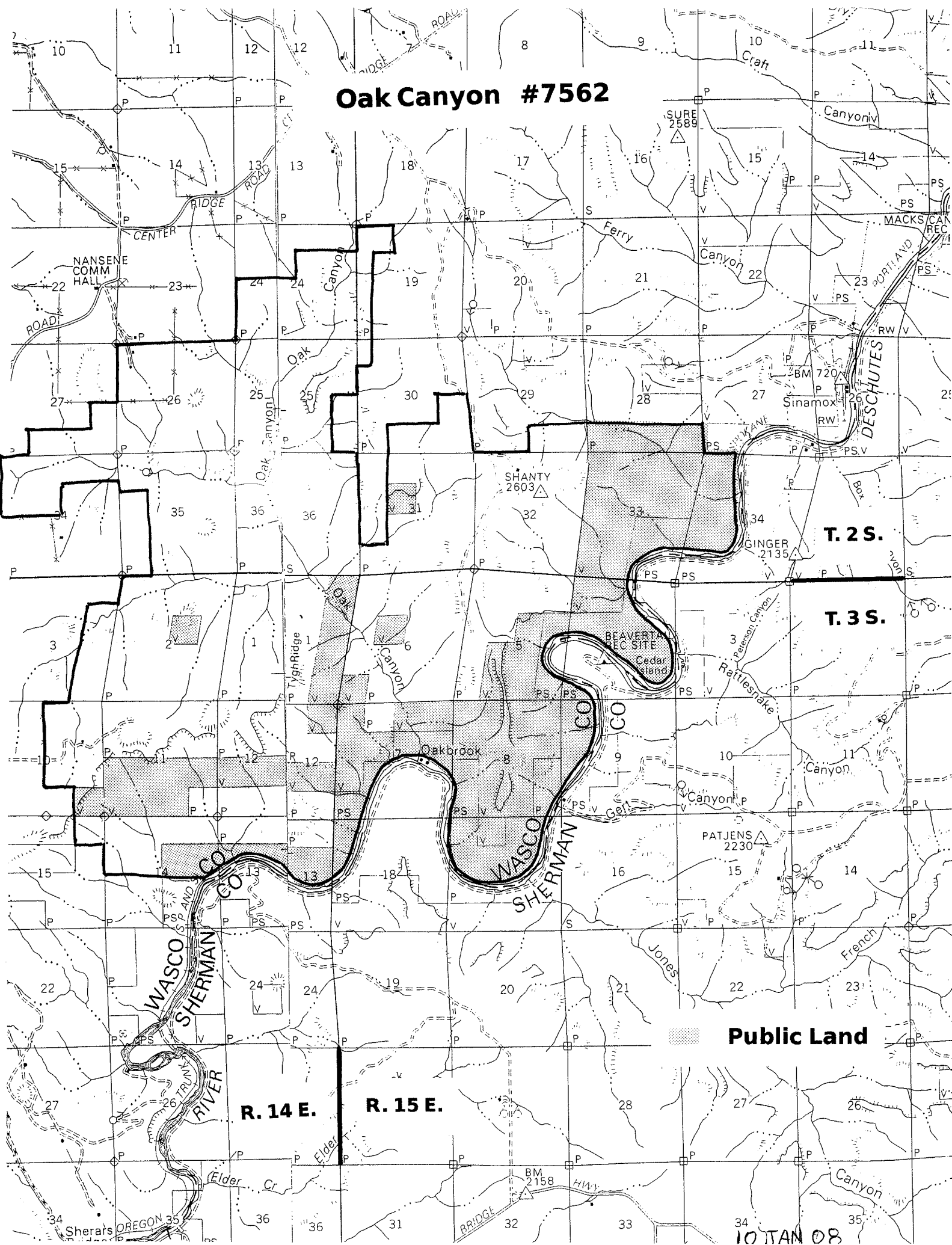
T. 2 S.



Public Land

10 JAN '08

# Oak Canyon #7562



T. 2 S.

T. 3 S.

**Public Land**

R. 14 E.

R. 15 E.

10 JAN 08